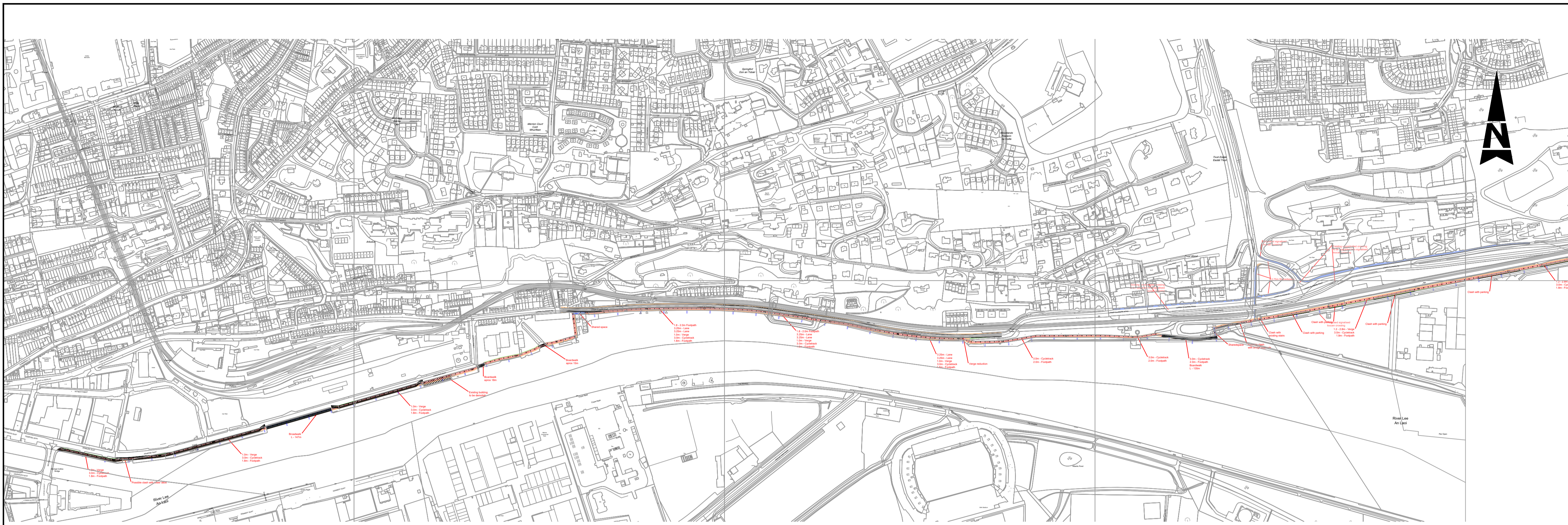


Appendix B. Alternative Options Layout Drawings

A1

DO NOT SCALE

File: 5218242-ATK-ZZ-ZZ-SK-CE-000010-000018.dwg
Date: May 10, 2023 - 11:13pm
Plotted by: Cleary



EAST ROUTE PLAN
Scale at A1 1:5000
Scale at A3 1:10000



WEST ROUTE PLAN
Scale at A1 1:5000
Scale at A3 1:10000

- GENERAL NOTES**
1. ALL DIMENSIONS ARE IN MILLIMETRES UNLESS NOTED OTHERWISE
 2. ONLY WRITTEN DIMENSIONS SHALL BE USED. NO DIMENSIONS SHALL BE SCALED FROM THE DRAWINGS
 3. ALL LEVELS ARE IN METRES AND ARE TO MALIN HEAD DATUM
 4. ALL COORDINATES ARE IN METRES AND ARE TO IRISH TRANSVERSE MERCATOR
 5. DRAWINGS ARE TO BE READ IN CONJUNCTION WITH THE SPECIFICATION

- LEGEND**
- PROPOSED GRASS VERGE
 - PROPOSED CARRIAGEWAY
 - PROPOSED FOOTPATH
 - PROPOSED CYCLETRACK
 - PROPOSED ONROAD CYCLETRACK
 - PROPOSED SHARED AREA
 - PROPOSED ISLAND
 - PROPOSED OVERBRIDGE
 - PROPOSED BOARDWALK
 - PROPOSED KERB
 - PROPOSED ROAD MARKINGS

Risk Level	Atkins Base Line - Low Risk
	Atkins Sensitive - Medium Risk
	Atkins Private - High Risk
	Client Critical - Already Marked



Rev	Description	By	Date	Chk'd	Rev'd	Auth
3	FINAL ISSUE	KL	04/26	EON	RAN	RAN
2	PRELIMINARY ISSUE	MS	02.23	MS	EON	BJ
1	PRELIMINARY ISSUE	MS	01.23	MS	EON	BJ
-	PRELIMINARY ISSUE	SOC	12.22	MS	EON	BJ

ATKINS
Member of the SNC-Lavalin Group

Atkins House, 150-155 Ainslie Business Park, Swords, Co. Dublin
Tel (+353) 01 810 8000 Fax (+353) 01 810 8001

Unit 2B, 2200 Cork Airport Business Park, Cork
Tel (+353) 021 429 0300 Fax (+353) 021 429 0360

1st Floor Technology House Parkmore Technology Park, Galway
Tel (+353) 091 786 050 Fax (+353) 091 779 830

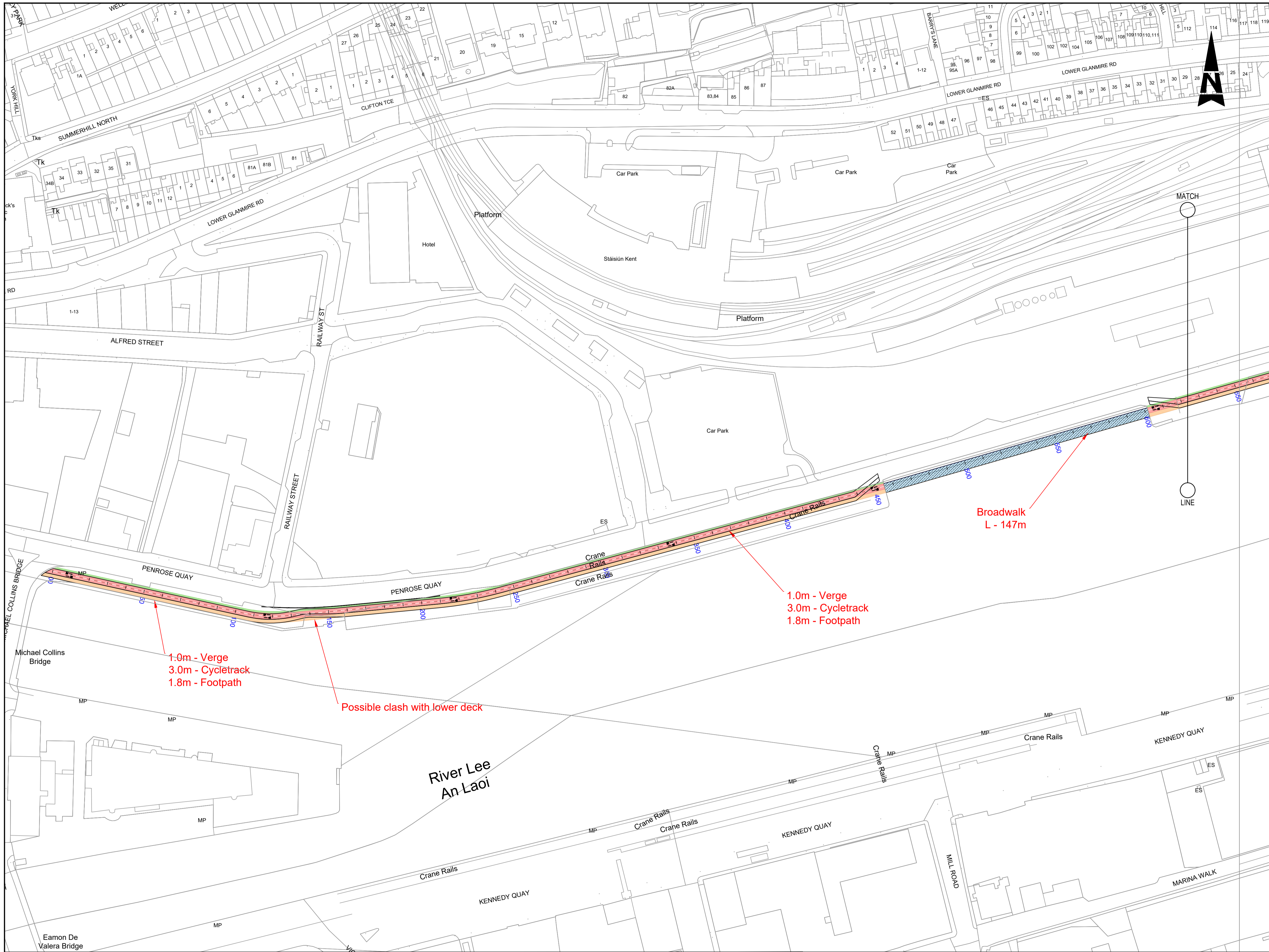
Client: Cork City Council, City Hall, Anglesea Street, Cork, T12 T997

Project: Glanmire to City Cycle Route Phase 2

Purpose: PRELIMINARY ISSUE		Title: OVERALL PLAN ROUTE OPTION B	
Original Scale: 1:10000 @ A1	Drawn: SOC	Checked: MS	Reviewed: EON
Date: 13.12.22	Date: 13.12.22	Date: 13.12.22	Date: 13.12.22
Status: A1	Drawing Number: 5218242-ATK-ZZ-ZZ-SK-CE-000010	Rev: 3	

100
0 10
A1

DO NOT SCALE




- GENERAL NOTES**
1. ALL DIMENSIONS ARE IN MILLIMETRES UNLESS NOTED OTHERWISE
 2. ONLY WRITTEN DIMENSIONS SHALL BE USED. NO DIMENSIONS SHALL BE SCALED FROM THE DRAWINGS
 3. ALL LEVELS ARE IN METRES AND ARE TO MALIN HEAD DATUM
 4. ALL COORDINATES ARE IN METRES AND ARE TO IRISH TRANSVERSE MERCATOR
 5. DRAWINGS ARE TO BE READ IN CONJUNCTION WITH THE SPECIFICATION

- LEGEND**
- PROPOSED GRASS VERGE
 - PROPOSED CARRIAGEWAY
 - PROPOSED FOOTPATH
 - PROPOSED CYCLETRACK
 - PROPOSED ONROAD CYCLETRACK
 - PROPOSED SHARED AREA
 - PROPOSED ISLAND
 - PROPOSED OVERBRIDGE
 - PROPOSED BOARDWALK
 - PROPOSED KERB
 - PROPOSED ROAD MARKINGS

File: 5218242-ATK-ZZ-ZZ-SK-CE-000010-000018.dwg
 Date: May 10, 2023 - 11:13pm
 Plotted by: Cleary

© ORDNANCE SURVEY IRELAND LICENSE NR. AR 0082522. ORDNANCE SURVEY IRELAND & GOVERNMENT OF IRELAND
 ATKINS WILL NOT TO BE HELD LIABLE FOR THE USE OF THIS DATA ON ANY PROJECT OTHER THAN GLANMIRE TO CITY CYCLE ROUTE.

Risk Level	Atkins Base Line - Low Risk
	Atkins Sensitive - Medium Risk
	Atkins Private - High Risk
	Client Critical - Already Marked



Rev	Description	By	Date	Chk'd	Rev'd	Auth
3	FINAL ISSUE	KL	04/23	EON	RAN	RAN
2	PRELIMINARY ISSUE	MS	02.23	MS	EON	BJ
1	PRELIMINARY ISSUE	MS	01.23	MS	EON	BJ
-	PRELIMINARY ISSUE	SOC	12.22	MS	EON	BJ



Atkins House, 150-155 Ainslie Business Park, Swords, Co. Dublin
 Tel (+353) 01 810 8000 Fax (+353) 01 810 8001

Unit 2B, 2200 Cork Airport Business Park, Cork
 Tel (+353) 021 429 0300 Fax (+353) 021 429 0360

1st Floor Technology House Parkmore Technology Park, Galway
 Tel (+353) 091 786 050 Fax (+353) 091 779 830

Client: Cork City Council, City Hall, Anglesea Street, Cork, T12 T997

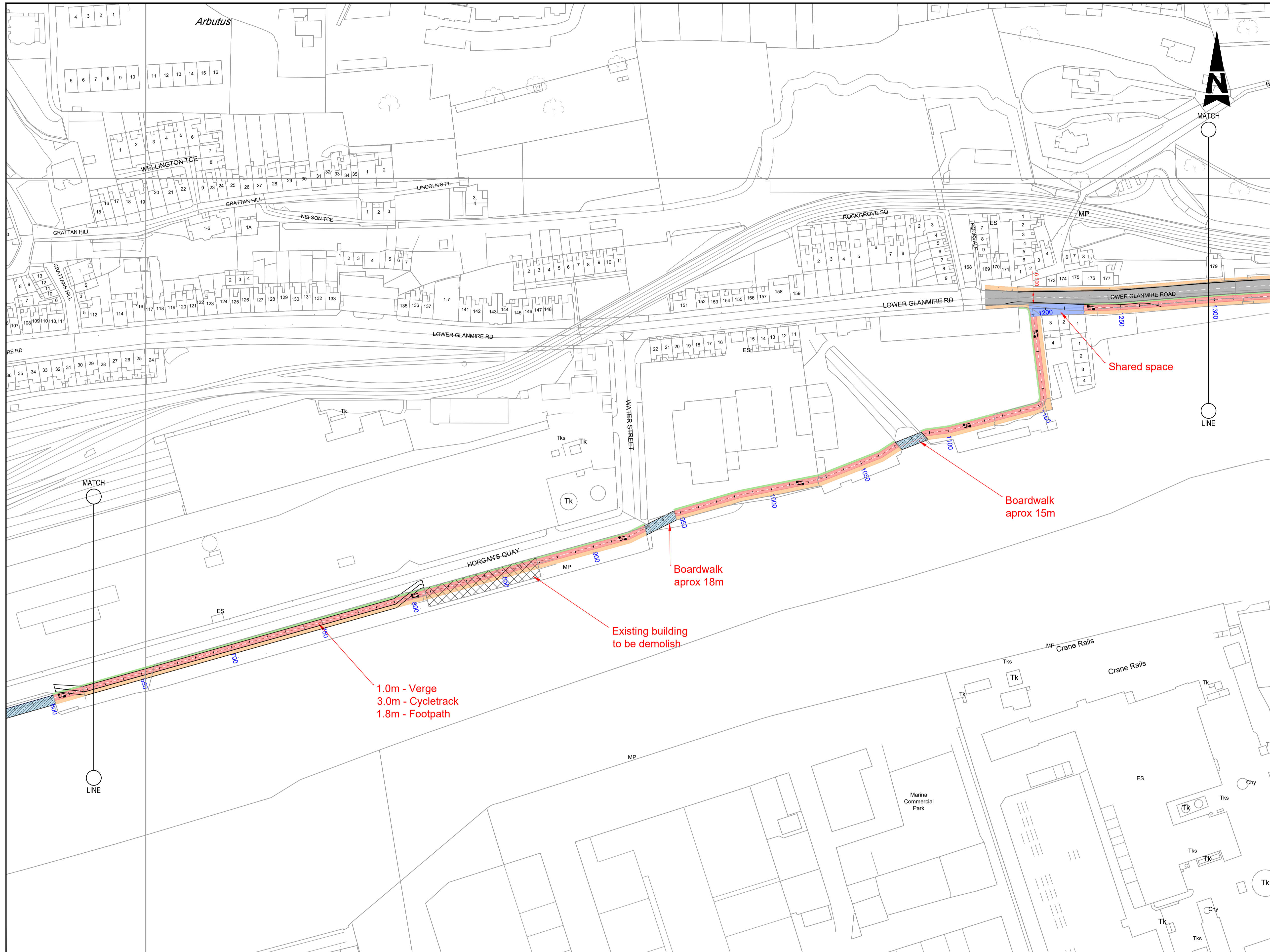
Project: Glanmire to City Cycle Route Phase 2

Purpose: PRELIMINARY ISSUE		Title: LAYOUT PLAN ROUTE OPTION B SHEET 1 OF 8	
Original Scale: 1:1000 @ A1	Drawn: SOC	Checked: MS	Reviewed: EON
Date: 13.12.22	Date: 13.12.22	Date: 13.12.22	Date: 13.12.22
Status: A1	Drawing Number: 5218242-ATK-ZZ-ZZ-SK-CE-000011	Rev: 3	

100
10
0
A1

DO NOT SCALE

File: 5218242-ATK-ZZ-ZZ-SK-CE-00010-000016.dwg
Date: May 10, 2023 - 11:13pm
Plotted by: Cleary



- GENERAL NOTES**
1. ALL DIMENSIONS ARE IN MILLIMETRES UNLESS NOTED OTHERWISE
 2. ONLY WRITTEN DIMENSIONS SHALL BE USED. NO DIMENSIONS SHALL BE SCALED FROM THE DRAWINGS
 3. ALL LEVELS ARE IN METRES AND ARE TO MALIN HEAD DATUM
 4. ALL COORDINATES ARE IN METRES AND ARE TO IRISH TRANSVERSE MERCATOR
 5. DRAWINGS ARE TO BE READ IN CONJUNCTION WITH THE SPECIFICATION

LEGEND

	PROPOSED GRASS VERGE
	PROPOSED CARRIAGEWAY
	PROPOSED FOOTPATH
	PROPOSED CYCLETRACK
	PROPOSED ONROAD CYCLETRACK
	PROPOSED SHARED AREA
	PROPOSED ISLAND
	PROPOSED OVERBRIDGE
	PROPOSED BOARDWALK
	PROPOSED KERB
	PROPOSED ROAD MARKINGS

© ORDNANCE SURVEY IRELAND LICENSE NR. AR 0082522. ORDNANCE SURVEY IRELAND & GOVERNMENT OF IRELAND

ATKINS WILL NOT TO BE HELD LIABLE FOR THE USE OF THIS DATA ON ANY PROJECT OTHER THAN GLANMIRE TO CITY CYCLE ROUTE.

Risk Level	Atkins Base Line - Low Risk
	Atkins Sensitive - Medium Risk
	Atkins Private - High Risk
	Client Critical - Already Marked



Rev	Description	By	Date	Chk'd	Rev'd	Auth
3	FINAL ISSUE	KL	04/23	EON	RAN	RAN
2	PRELIMINARY ISSUE	MS	02.23	MS	EON	BJ
1	PRELIMINARY ISSUE	MS	01.23	MS	EON	BJ
-	PRELIMINARY ISSUE	SOC	12.22	MS	EON	BJ



Atkins House, 150-155 Ainslie Business Park, Swords, Co. Dublin
Tel (+353) 01 810 8000 Fax (+353) 01 810 8001

Unit 2B, 2200 Cork Airport Business Park, Cork
Tel (+353) 021 429 0300 Fax (+353) 021 429 0360

1st Floor Technology House Parkmore Technology Park, Galway
Tel (+353) 091 786 050 Fax (+353) 091 779 830

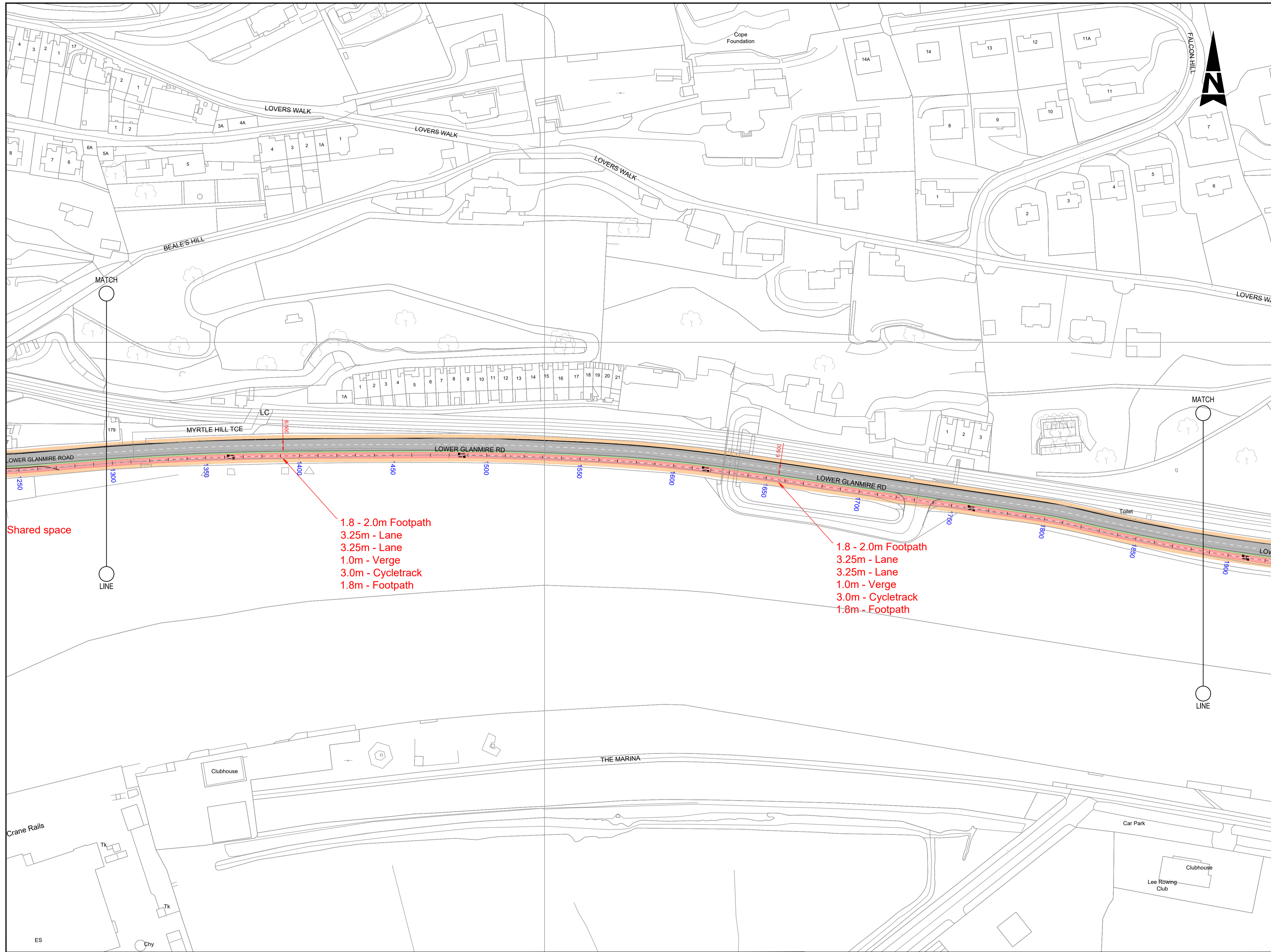
Client: Cork City Council, City Hall, Anglesea Street, Cork, T12 T997

Project: Glanmire to City Cycle Route Phase 2

Purpose: PRELIMINARY ISSUE		Title: LAYOUT PLAN ROUTE OPTION B SHEET 2 OF 8	
Original Scale: 1:1000 @ A1	Drawn: SOC	Checked: MS	Reviewed: EON
Date: 13.12.22	Date: 13.12.22	Date: 13.12.22	Date: 13.12.22
Status: A1	Drawing Number: 5218242-ATK-ZZ-ZZ-SK-CE-000012	Rev: 3	

100
10
0
A1

DO NOT SCALE



- GENERAL NOTES**
1. ALL DIMENSIONS ARE IN MILLIMETRES UNLESS NOTED OTHERWISE
 2. ONLY WRITTEN DIMENSIONS SHALL BE USED. NO DIMENSIONS SHALL BE SCALED FROM THE DRAWINGS
 3. ALL LEVELS ARE IN METRES AND ARE TO MALIN HEAD DATUM
 4. ALL COORDINATES ARE IN METRES AND ARE TO IRISH TRANSVERSE MERCATOR
 5. DRAWINGS ARE TO BE READ IN CONJUNCTION WITH THE SPECIFICATION

Shared space

1.8 - 2.0m Footpath
 3.25m - Lane
 3.25m - Lane
 1.0m - Verge
 3.0m - Cycletrack
 1.8m - Footpath

1.8 - 2.0m Footpath
 3.25m - Lane
 3.25m - Lane
 1.0m - Verge
 3.0m - Cycletrack
 1.8m - Footpath

- LEGEND**
- PROPOSED GRASS VERGE
 - PROPOSED CARRIAGEWAY
 - PROPOSED FOOTPATH
 - PROPOSED CYCLETRACK
 - PROPOSED ONROAD CYCLETRACK
 - PROPOSED SHARED AREA
 - PROPOSED ISLAND
 - PROPOSED OVERBRIDGE
 - PROPOSED BOARDWALK
 - PROPOSED KERB
 - PROPOSED ROAD MARKINGS

© ORDNANCE SURVEY IRELAND LICENSE NR. AR 0082522. ORDNANCE SURVEY IRELAND & GOVERNMENT OF IRELAND

ATKINS WILL NOT BE HELD LIABLE FOR THE USE OF THIS DATA ON ANY PROJECT OTHER THAN GLANMIRE TO CITY CYCLE ROUTE.

Risk Level

- X Atkins Base Line - Low Risk
- X Atkins Sensitive - Medium Risk
- X Atkins Private - High Risk
- X Client Critical - Already Marked



Rev	Description	By	Date	Chk'd	Rev'd	Auth
3	FINAL ISSUE	KL	04/23	EON	RAN	RAN
2	PRELIMINARY ISSUE	MS	02.23	MS	EON	BJ
1	PRELIMINARY ISSUE	MS	01.23	MS	EON	BJ
-	PRELIMINARY ISSUE	SOC	12.22	MS	EON	BJ



Atkins House, 150-155 Ainslie Business Park, Swords, Co. Dublin
 Tel (+353) 01 810 8000 Fax (+353) 01 810 8001

Unit 2B, 2200 Cork Airport Business Park, Cork
 Tel (+353) 021 429 0300 Fax (+353) 021 429 0360

1st Floor Technology House Parkmore Technology Park, Galway
 Tel (+353) 091 786 050 Fax (+353) 091 779 830

Client: Cork City Council, City Hall, Anglesea Street, Cork, T12 T997

Project: Glanmire to City Cycle Route Phase 2

Purpose: PRELIMINARY ISSUE

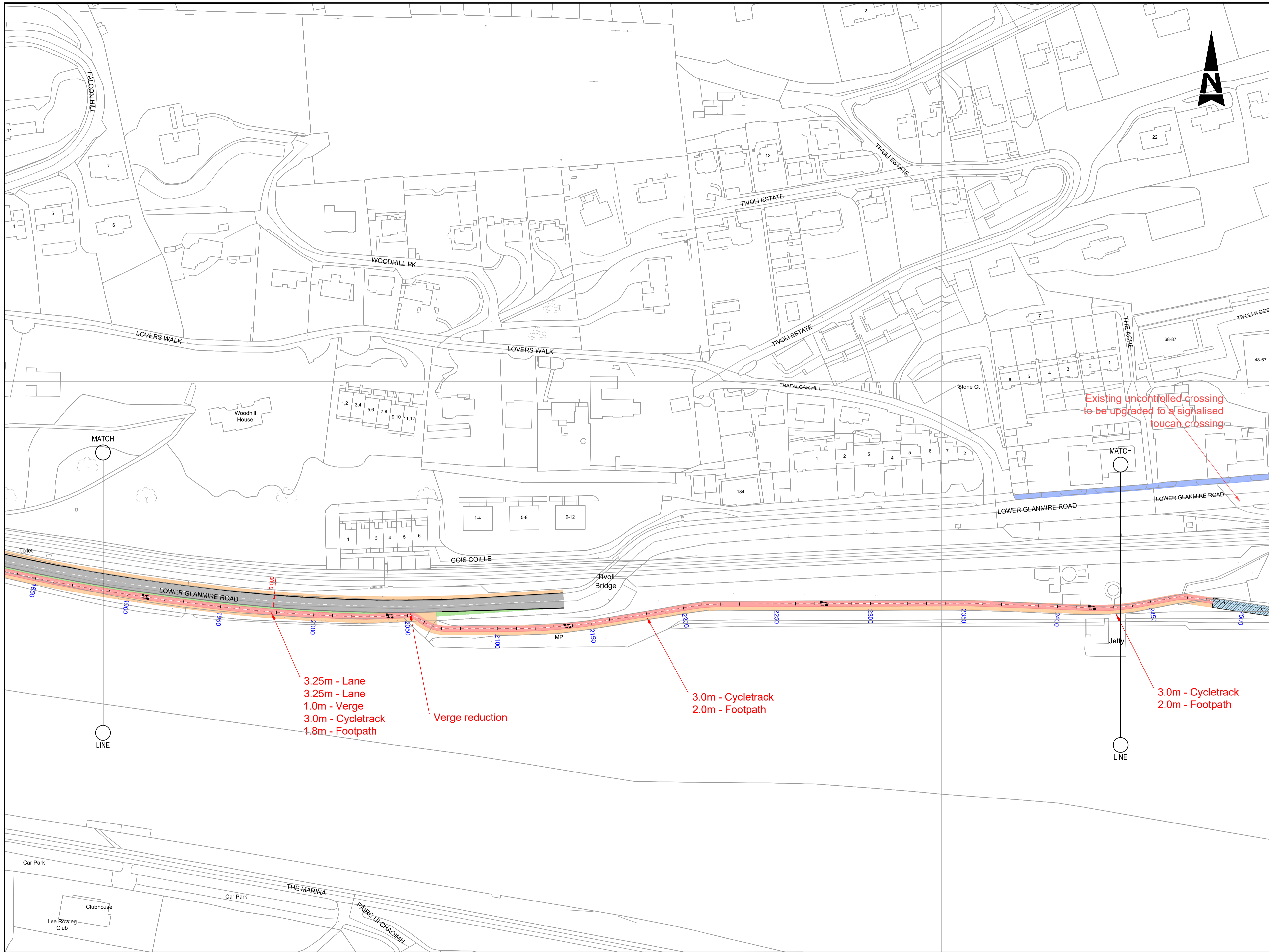
Title: LAYOUT PLAN ROUTE OPTION B SHEET 3 OF 8

Original Scale	1:1000 @ A1
Drawn	SOC
Checked	MS
Reviewed	EON
Authorised	BJ
Date	13.12.22
Date	13.12.22
Date	13.12.22
Date	13.12.22
Status	A1
Drawing Number	5218242-ATK-ZZ-ZZ-SK-CE-000013
Rev	3

File: 5218242-ATK-ZZ-ZZ-SK-CE-000010-000016.dwg
 Date: May 10, 2023 - 11:13pm
 Plotted by: Cleahy

100
0 10
A1

DO NOT SCALE



- GENERAL NOTES**
1. ALL DIMENSIONS ARE IN MILLIMETRES UNLESS NOTED OTHERWISE
 2. ONLY WRITTEN DIMENSIONS SHALL BE USED. NO DIMENSIONS SHALL BE SCALED FROM THE DRAWINGS
 3. ALL LEVELS ARE IN METRES AND ARE TO MALIN HEAD DATUM
 4. ALL COORDINATES ARE IN METRES AND ARE TO IRISH TRANSVERSE MERCATOR
 5. DRAWINGS ARE TO BE READ IN CONJUNCTION WITH THE SPECIFICATION

File: 5218242-ATK-ZZ-ZZ-SK-CE-000010-000016.dwg
 Date: May 10, 2023 - 11:13pm
 Plotted by: Cleahy

© ORDNANCE SURVEY IRELAND LICENSE NR. AR 0082522. ORDNANCE SURVEY IRELAND & GOVERNMENT OF IRELAND
 ATKINS WILL NOT BE HELD LIABLE FOR THE USE OF THIS DATA ON ANY PROJECT OTHER THAN GLANMIRE TO CITY CYCLE ROUTE.

Risk Level	Atkins Base Line - Low Risk
	Atkins Sensitive - Medium Risk
	Atkins Private - High Risk
	Client Critical - Already Marked



Rev	Description	By	Date	Chk'd	Rev'd	Auth
3	FINAL ISSUE	KL	04/23	EON	RAN	RAN
2	PRELIMINARY ISSUE	MS	02.23	MS	EON	BJ
1	PRELIMINARY ISSUE	MS	01.23	MS	EON	BJ
-	PRELIMINARY ISSUE	SOC	12.22	MS	EON	BJ

ATKINS
 Member of the SNC-Lavalin Group

Atkins House, 150-155 Ainslie Business Park, Swords, Co. Dublin
 Tel (+353) 01 810 8000 Fax (+353) 01 810 8001

Unit 2B, 2200 Cork Airport Business Park, Cork
 Tel (+353) 021 429 0300 Fax (+353) 021 429 0360

1st Floor Technology House Parkmore Technology Park, Galway
 Tel (+353) 091 786 050 Fax (+353) 091 779 830

Client: Cork City Council, City Hall, Anglesea Street, Cork, T12 T997

Project: Glanmire to City Cycle Route Phase 2

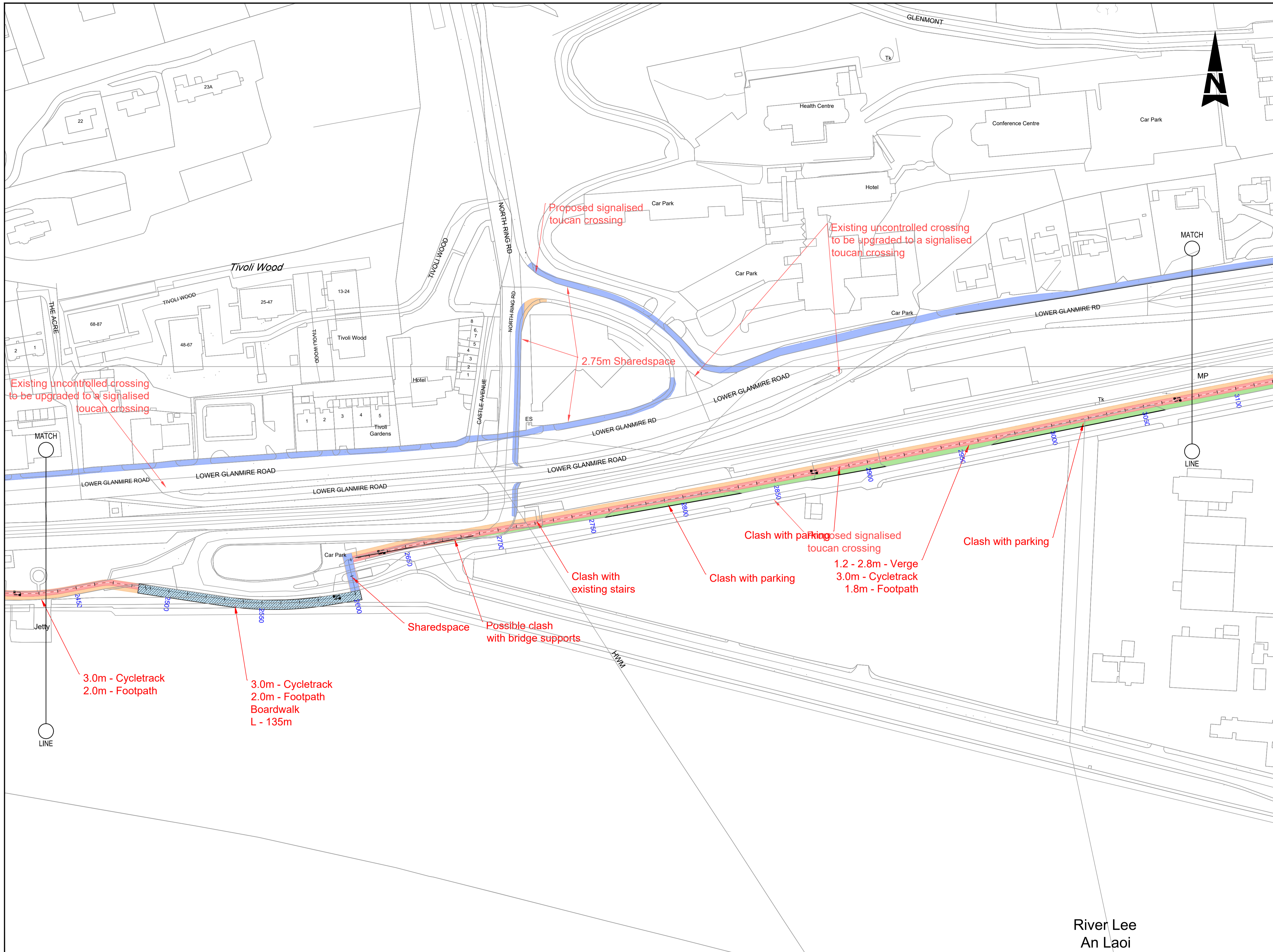
- LEGEND**
- PROPOSED GRASS VERGE
 - PROPOSED CARRIAGEWAY
 - PROPOSED FOOTPATH
 - PROPOSED CYCLETRACK
 - PROPOSED ONROAD CYCLETRACK
 - PROPOSED SHARED AREA
 - PROPOSED ISLAND
 - PROPOSED OVERBRIDGE
 - PROPOSED BOARDWALK
 - PROPOSED KERB
 - PROPOSED ROAD MARKINGS

Purpose: PRELIMINARY ISSUE		Title: LAYOUT PLAN ROUTE OPTION B SHEET 4 OF 8	
Original Scale: 1:1000 @ A1	Drawn: SOC	Checked: MS	Reviewed: EON
Date: 13.12.22	Date: 13.12.22	Date: 13.12.22	Date: 13.12.22
Status: A1	Drawing Number: 5218242-ATK-ZZ-ZZ-SK-CE-000014	Rev: 3	

100
0 10
A1

DO NOT SCALE

File: 5218242-ATK-ZZ-ZZ-SK-CE-00010-00016.dwg
Date: May 10, 2023 - 11:13pm
Plotted by: Cleahy



- GENERAL NOTES**
1. ALL DIMENSIONS ARE IN MILLIMETRES UNLESS NOTED OTHERWISE
 2. ONLY WRITTEN DIMENSIONS SHALL BE USED. NO DIMENSIONS SHALL BE SCALED FROM THE DRAWINGS
 3. ALL LEVELS ARE IN METRES AND ARE TO MALIN HEAD DATUM
 4. ALL COORDINATES ARE IN METRES AND ARE TO IRISH TRANSVERSE MERCATOR
 5. DRAWINGS ARE TO BE READ IN CONJUNCTION WITH THE SPECIFICATION


- LEGEND**
- PROPOSED GRASS VERGE
 - PROPOSED CARRIAGEWAY
 - PROPOSED FOOTPATH
 - PROPOSED CYCLETRACK
 - PROPOSED ONROAD CYCLETRACK
 - PROPOSED SHARED AREA
 - PROPOSED ISLAND
 - PROPOSED OVERBRIDGE
 - PROPOSED BOARDWALK
 - PROPOSED KERB
 - PROPOSED ROAD MARKINGS

River Lee
An Laoi

© ORDNANCE SURVEY IRELAND LICENSE NR. AR 0082522. ORDNANCE SURVEY IRELAND & GOVERNMENT OF IRELAND

ATKINS WILL NOT TO BE HELD LIABLE FOR THE USE OF THIS DATA ON ANY PROJECT OTHER THAN GLANMIRE TO CITY CYCLE ROUTE.

Risk Level	Atkins Base Line - Low Risk
	Atkins Sensitive - Medium Risk
	Atkins Private - High Risk
	Client Critical - Already Marked



Rev	Description	By	Date	Chk'd	Rev'd	Auth
3	FINAL ISSUE	KL	04/23	EON	RAN	RAN
2	PRELIMINARY ISSUE	MS	02.23	MS	EON	BJ
1	PRELIMINARY ISSUE	MS	01.23	MS	EON	BJ
-	PRELIMINARY ISSUE	SOC	12.22	MS	EON	BJ

ATKINS
Member of the SNC-Lavalin Group

Atkins House, 150-155 Ainslie Business Park, Swords, Co. Dublin
Tel (+353) 01 810 8000 Fax (+353) 01 810 8001

Unit 2B, 2200 Cork Airport Business Park, Cork
Tel (+353) 021 429 0300 Fax (+353) 021 429 0360

1st Floor Technology House Parkmore Technology Park, Galway
Tel (+353) 091 786 050 Fax (+353) 091 779 830

Client: Cork City Council, City Hall, Anglesea Street, Cork, T12 T997

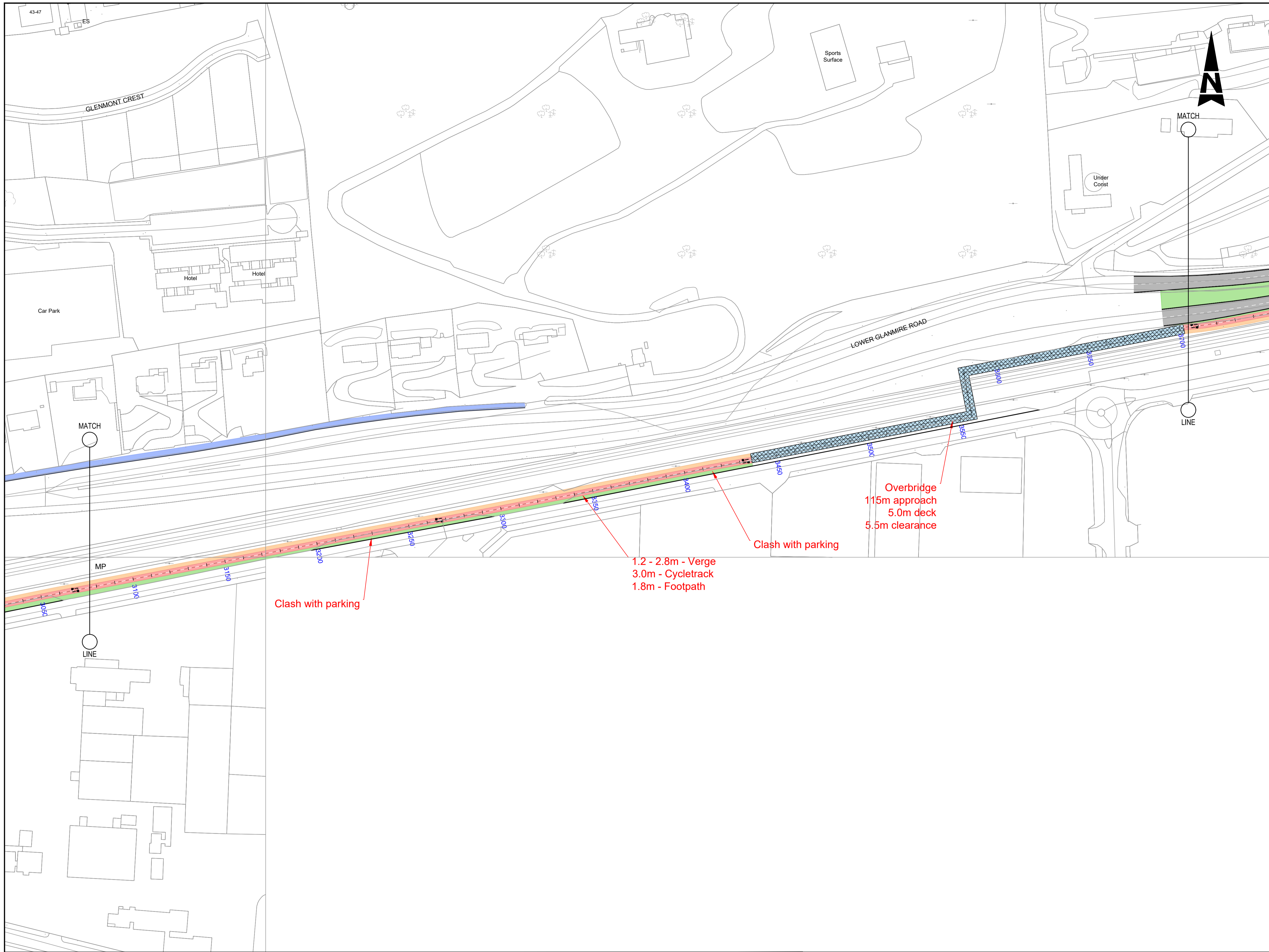
Project: Glanmire to City Cycle Route Phase 2

Purpose: PRELIMINARY ISSUE		Title: LAYOUT PLAN ROUTE OPTION B SHEET 5 OF 8	
Original Scale: 1:1000 @ A1	Drawn: SOC	Checked: MS	Reviewed: EON
Date: 13.12.22	Date: 13.12.22	Date: 13.12.22	Date: 13.12.22
Status: A1	Drawing Number: 5218242-ATK-ZZ-ZZ-SK-CE-000015	Rev: 3	

100
0 10
A1

DO NOT SCALE

File: 5218242-ATK-ZZ-ZZ-SK-CE-00010-000016.dwg
Date: May 10, 2023 - 11:14pm
Plotted by: Cleahy




- GENERAL NOTES**
1. ALL DIMENSIONS ARE IN MILLIMETRES UNLESS NOTED OTHERWISE
 2. ONLY WRITTEN DIMENSIONS SHALL BE USED. NO DIMENSIONS SHALL BE SCALED FROM THE DRAWINGS
 3. ALL LEVELS ARE IN METRES AND ARE TO MALIN HEAD DATUM
 4. ALL COORDINATES ARE IN METRES AND ARE TO IRISH TRANSVERSE MERCATOR
 5. DRAWINGS ARE TO BE READ IN CONJUNCTION WITH THE SPECIFICATION

- LEGEND**
- PROPOSED GRASS VERGE
 - PROPOSED CARRIAGEWAY
 - PROPOSED FOOTPATH
 - PROPOSED CYCLETRACK
 - PROPOSED ONROAD CYCLETRACK
 - PROPOSED SHARED AREA
 - PROPOSED ISLAND
 - PROPOSED OVERBRIDGE
 - PROPOSED BOARDWALK
 - PROPOSED KERB
 - PROPOSED ROAD MARKINGS

© ORDNANCE SURVEY IRELAND LICENSE NR. AR 0082522. ORDNANCE SURVEY IRELAND & GOVERNMENT OF IRELAND
ATKINS WILL NOT BE HELD LIABLE FOR THE USE OF THIS DATA ON ANY PROJECT OTHER THAN GLANMIRE TO CITY CYCLE ROUTE.

Risk Level	Atkins Base Line - Low Risk
	Atkins Sensitive - Medium Risk
	Atkins Private - High Risk
	Client Critical - Already Marked



Rev	Description	By	Date	Chk'd	Rev'd	Auth
3	FINAL ISSUE	KL	04/23	EON	RAN	RAN
2	PRELIMINARY ISSUE	MS	02.23	MS	EON	BJ
1	PRELIMINARY ISSUE	MS	01.23	MS	EON	BJ
-	PRELIMINARY ISSUE	SOC	12.22	MS	EON	BJ

ATKINS
Member of the SNC-Lavalin Group

Atkins House, 150-155 Ainslie Road, Business Park, Swords, Co. Dublin
Tel (+353) 01 810 8000 Fax (+353) 01 810 8001

Unit 2B, 2200 Cork Airport Business Park, Cork
Tel (+353) 021 429 0300 Fax (+353) 021 429 0360

1st Floor Technology House Parkmore Technology Park, Galway
Tel (+353) 091 786 050 Fax (+353) 091 779 830

Client: Cork City Council, City Hall, Anglesea Street, Cork, T12 T997

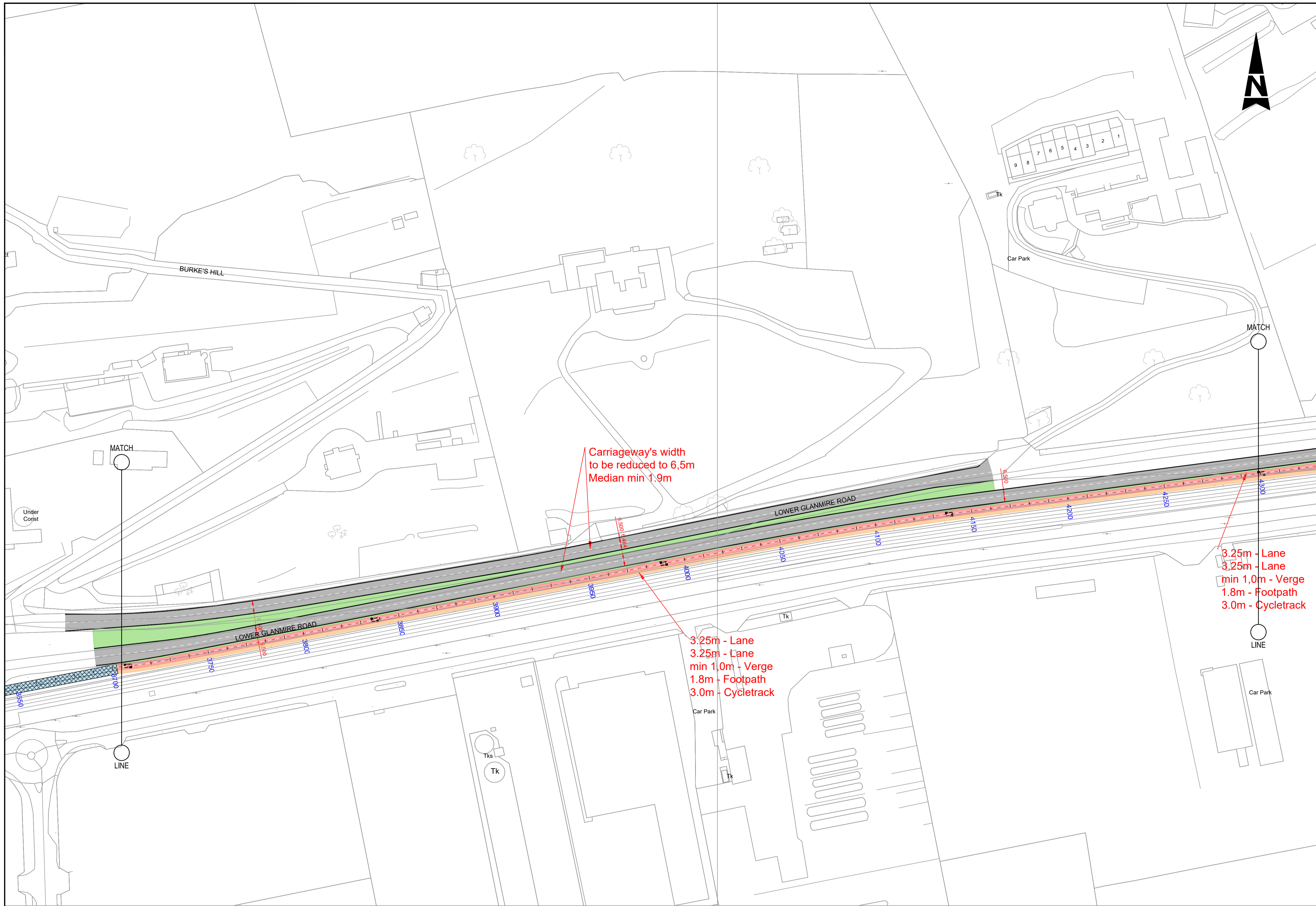
Project: Glanmire to City Cycle Route Phase 2

Purpose: PRELIMINARY ISSUE		Title: LAYOUT PLAN ROUTE OPTION B SHEET 6 OF 8	
Original Scale: 1:1000 @ A1	Drawn: SOC	Checked: MS	Reviewed: EON
Date: 13.12.22	Date: 13.12.22	Date: 13.12.22	Date: 13.12.22
Status: A1	Drawing Number: 5218242-ATK-ZZ-ZZ-SK-CE-000016	Rev: 3	

100
0 10
A1

DO NOT SCALE

File: 5218242-ATK-ZZ-ZZ-SK-CE-000010-000018.dwg
Date: May 10, 2023 - 1:14pm
Plotted by: Cleahy



- GENERAL NOTES**
1. ALL DIMENSIONS ARE IN MILLIMETRES UNLESS NOTED OTHERWISE
 2. ONLY WRITTEN DIMENSIONS SHALL BE USED. NO DIMENSIONS SHALL BE SCALED FROM THE DRAWINGS
 3. ALL LEVELS ARE IN METRES AND ARE TO MALIN HEAD DATUM
 4. ALL COORDINATES ARE IN METRES AND ARE TO IRISH TRANSVERSE MERCATOR
 5. DRAWINGS ARE TO BE READ IN CONJUNCTION WITH THE SPECIFICATION

LEGEND

- PROPOSED GRASS VERGE
- PROPOSED CARRIAGEWAY
- PROPOSED FOOTPATH
- PROPOSED CYCLETRACK
- PROPOSED ONROAD CYCLETRACK
- PROPOSED SHARED AREA
- PROPOSED ISLAND
- PROPOSED OVERBRIDGE
- PROPOSED BOARDWALK
- PROPOSED KERB
- PROPOSED ROAD MARKINGS

© ORDNANCE SURVEY IRELAND LICENSE NR. AR 0082522. ORDNANCE SURVEY IRELAND & GOVERNMENT OF IRELAND
ATKINS WILL NOT TO BE HELD LIABLE FOR THE USE OF THIS DATA ON ANY PROJECT OTHER THAN GLANMIRE TO CITY CYCLE ROUTE.

Risk Level	Atkins Base Line - Low Risk
	Atkins Sensitive - Medium Risk
	Atkins Private - High Risk
	Client Critical - Already Marked



Rev	Description	By	Date	Chk'd	Rev'd	Auth
3	FINAL ISSUE	KL	04/23	EON	RAN	RAN
2	PRELIMINARY ISSUE	MS	02.23	MS	EON	BJ
1	PRELIMINARY ISSUE	MS	01.23	MS	EON	BJ
-	PRELIMINARY ISSUE	SOC	12.22	MS	EON	BJ

ATKINS
Member of the SNC-Lavalin Group

Atkins House, 150-155 Ainslie Business Park, Swords, Co. Dublin
Tel (+353) 01 810 8000 Fax (+353) 01 810 8001

Unit 2B, 2200 Cork Airport Business Park, Cork
Tel (+353) 021 429 0300 Fax (+353) 021 429 0360

1st Floor Technology House Parkmore Technology Park, Galway
Tel (+353) 091 786 050 Fax (+353) 091 779 830

Client: Cork City Council, City Hall, Anglesea Street, Cork, T12 T997

Project: Glanmire to City Cycle Route Phase 2

Purpose: **PRELIMINARY ISSUE**

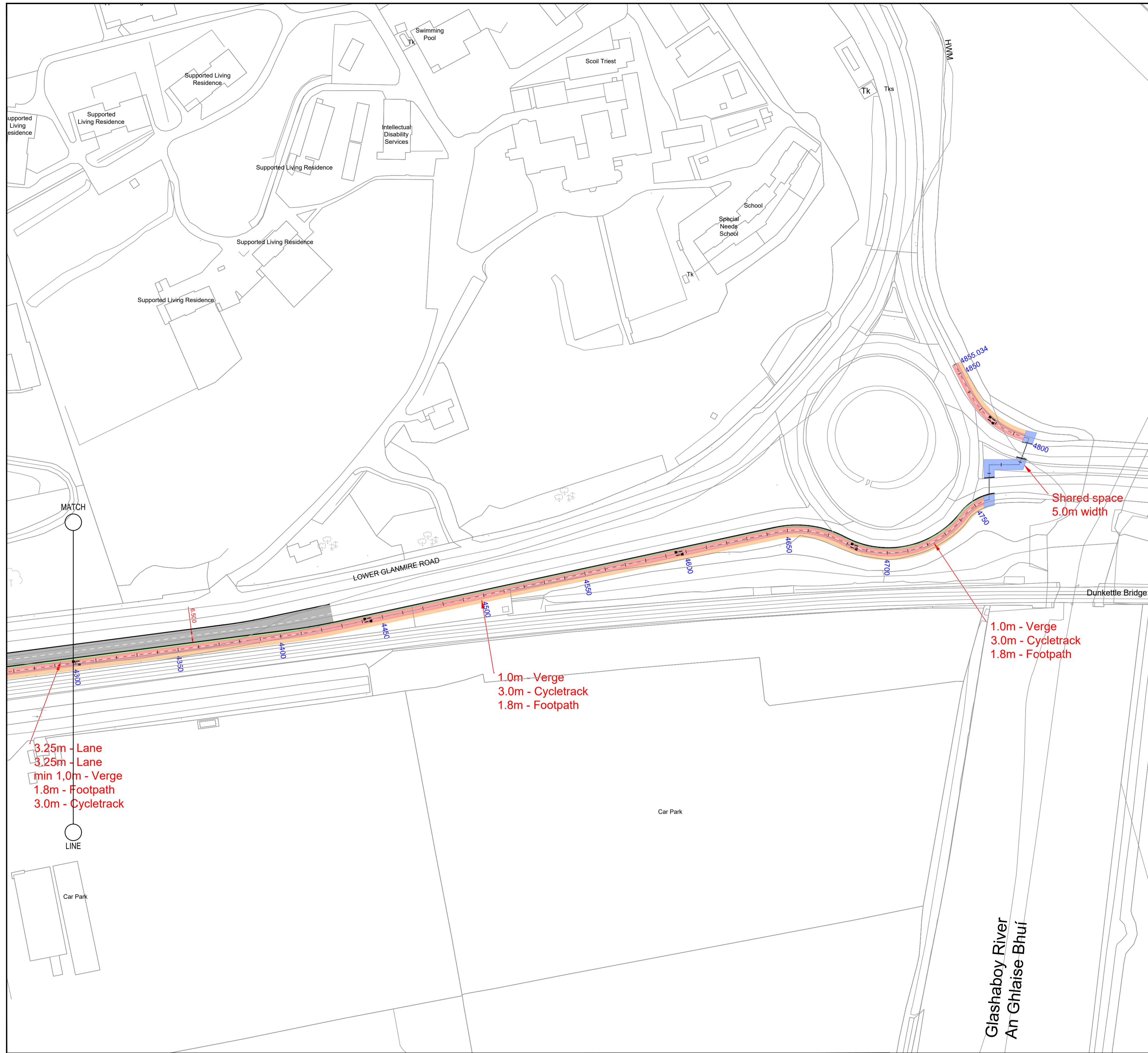
Title: **LAYOUT PLAN ROUTE OPTION B SHEET 7 OF 8**

Original Scale	1:1000 @ A1
Drawn	SOC
Checked	MS
Reviewed	EON
Authorised	BJ
Date	13.12.22
Date	13.12.22
Date	13.12.22
Date	13.12.22
Status	A1
Drawing Number	5218242-ATK-ZZ-ZZ-SK-CE-000017
Rev	3

100
10
0
A1

DO NOT SCALE

File: 5218242-ATK-ZZ-ZZ-SK-CE-000010-000018.dwg
Date: May 10, 2023 - 11:14pm
Plotted by: Cleahy



- GENERAL NOTES**
1. ALL DIMENSIONS ARE IN MILLIMETRES UNLESS NOTED OTHERWISE
 2. ONLY WRITTEN DIMENSIONS SHALL BE USED. NO DIMENSIONS SHALL BE SCALED FROM THE DRAWINGS
 3. ALL LEVELS ARE IN METRES AND ARE TO MALIN HEAD DATUM
 4. ALL COORDINATES ARE IN METRES AND ARE TO IRISH TRANSVERSE MERCATOR
 5. DRAWINGS ARE TO BE READ IN CONJUNCTION WITH THE SPECIFICATION

- LEGEND**
- PROPOSED GRASS VERGE
 - PROPOSED CARRIAGEWAY
 - PROPOSED FOOTPATH
 - PROPOSED CYCLETRACK
 - PROPOSED ONROAD CYCLETRACK
 - PROPOSED SHARED AREA
 - PROPOSED ISLAND
 - PROPOSED OVERBRIDGE
 - PROPOSED BOARDWALK
 - PROPOSED KERB
 - PROPOSED ROAD MARKINGS

© ORDNANCE SURVEY IRELAND LICENSE NR. AR 0082522. ORDNANCE SURVEY IRELAND & GOVERNMENT OF IRELAND
ATKINS WILL NOT BE HELD LIABLE FOR THE USE OF THIS DATA ON ANY PROJECT OTHER THAN GLANMIRE TO CITY CYCLE ROUTE.

Risk Level	Atkins Base Line - Low Risk
	Atkins Sensitive - Medium Risk
	Atkins Private - High Risk
	Client Critical - Already Marked



Rev	Description	By	Date	Chk'd	Rev'd	Auth
3	FINAL ISSUE	KL	04/23	EON	RAN	RAN
2	PRELIMINARY ISSUE	MS	02.23	MS	EON	BJ
1	PRELIMINARY ISSUE	MS	01.23	MS	EON	BJ
-	PRELIMINARY ISSUE	SOC	12.22	MS	EON	BJ

ATKINS
Member of the SNC-Lavalin Group

Atkins House, 150-155 Ainslie Business Park, Swords, Co. Dublin
Tel (+353) 01 810 8000 Fax (+353) 01 810 8001

Unit 2B, 2200 Cork Airport Business Park, Cork
Tel (+353) 021 429 0300 Fax (+353) 021 429 0360

1st Floor Technology House Parkmore Technology Park, Galway
Tel (+353) 091 786 050 Fax (+353) 091 779 830

Client: Cork City Council, City Hall, Anglesea Street, Cork, T12 T997

Project: Glanmire to City Cycle Route Phase 2

Purpose: PRELIMINARY ISSUE

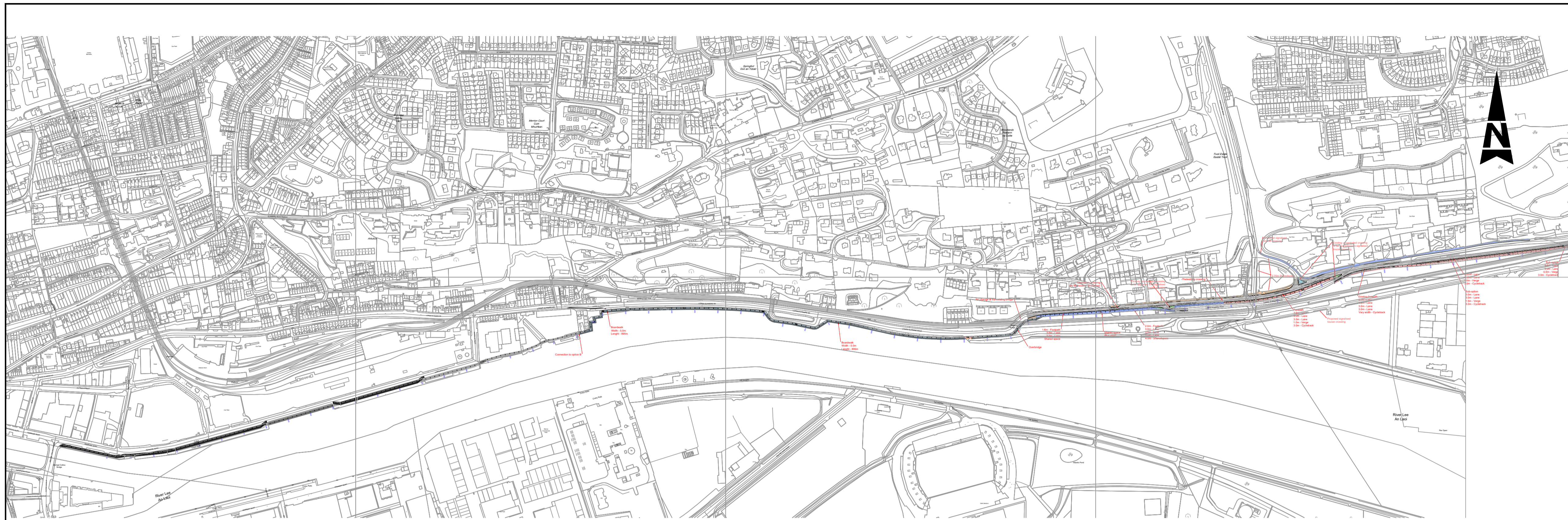
Title: LAYOUT PLAN ROUTE OPTION B SHEET 8 OF 8

Original Scale	1:1000 @ A1
Drawn	SOC
Checked	MS
Reviewed	EON
Authorised	BJ
Date	13.12.22
Date	13.12.22
Date	13.12.22
Date	13.12.22
Status	A1
Drawing Number	5218242-ATK-ZZ-ZZ-SK-CE-000018
Rev	3

A1

DO NOT SCALE

File: 5218242-ATK-ZZ-ZZ-SK-CE-000019-000027.dwg
Date: May 10, 2023 - 1:05pm
Plotted by: Cleahy



EAST ROUTE PLAN
Scale at A1 1:5000
Scale at A3 1:10000



WEST ROUTE PLAN
Scale at A1 1:5000
Scale at A3 1:10000

- GENERAL NOTES**
1. ALL DIMENSIONS ARE IN MILLIMETRES UNLESS NOTED OTHERWISE
 2. ONLY WRITTEN DIMENSIONS SHALL BE USED. NO DIMENSIONS SHALL BE SCALED FROM THE DRAWINGS
 3. ALL LEVELS ARE IN METRES AND ARE TO MALIN HEAD DATUM
 4. ALL COORDINATES ARE IN METRES AND ARE TO IRISH TRANSVERSE MERCATOR
 5. DRAWINGS ARE TO BE READ IN CONJUNCTION WITH THE SPECIFICATION

- LEGEND**
- PROPOSED GRASS VERGE
 - PROPOSED CARRIAGEWAY
 - PROPOSED FOOTPATH
 - PROPOSED CYCLETRACK
 - PROPOSED ONROAD CYCLETRACK
 - PROPOSED SHARED AREA
 - PROPOSED ISLAND
 - PROPOSED OVERBRIDGE
 - PROPOSED BOARDWALK
 - PROPOSED KERB
 - PROPOSED ROAD MARKINGS

© ORDNANCE SURVEY IRELAND LICENSE NR. AR 0082522. ORDNANCE SURVEY IRELAND & GOVERNMENT OF IRELAND

ATKINS WILL NOT BE HELD LIABLE FOR THE USE OF THIS DATA ON ANY PROJECT OTHER THAN GLANMIRE TO CITY CYCLE ROUTE.

Risk Level	Atkins Base Line - Low Risk
	Atkins Sensitive - Medium Risk
	Atkins Private - High Risk
	Client Critical - Already Marked



Rev	Description	By	Date	Chk'd	Rev'd	Auth
3	FINAL ISSUE	KL	04/23	EON	RAN	RAN
2	PRELIMINARY ISSUE	MS	02.23	MS	EON	BJ
1	PRELIMINARY ISSUE	MS	01.23	MS	EON	BJ
-	PRELIMINARY ISSUE	SOC	12.22	MS	EON	BJ

ATKINS
Member of the SNC-Lavalin Group

Atkins House, 150-155 Ainslie Business Park, Swords, Co. Dublin
Tel (+353) 01 810 8000 Fax (+353) 01 810 8001

Unit 2B, 2200 Cork Airport Business Park, Cork
Tel (+353) 021 429 0300 Fax (+353) 021 429 0360

1st Floor Technology House Parkmore Technology Park, Galway
Tel (+353) 091 786 050 Fax (+353) 091 779 830

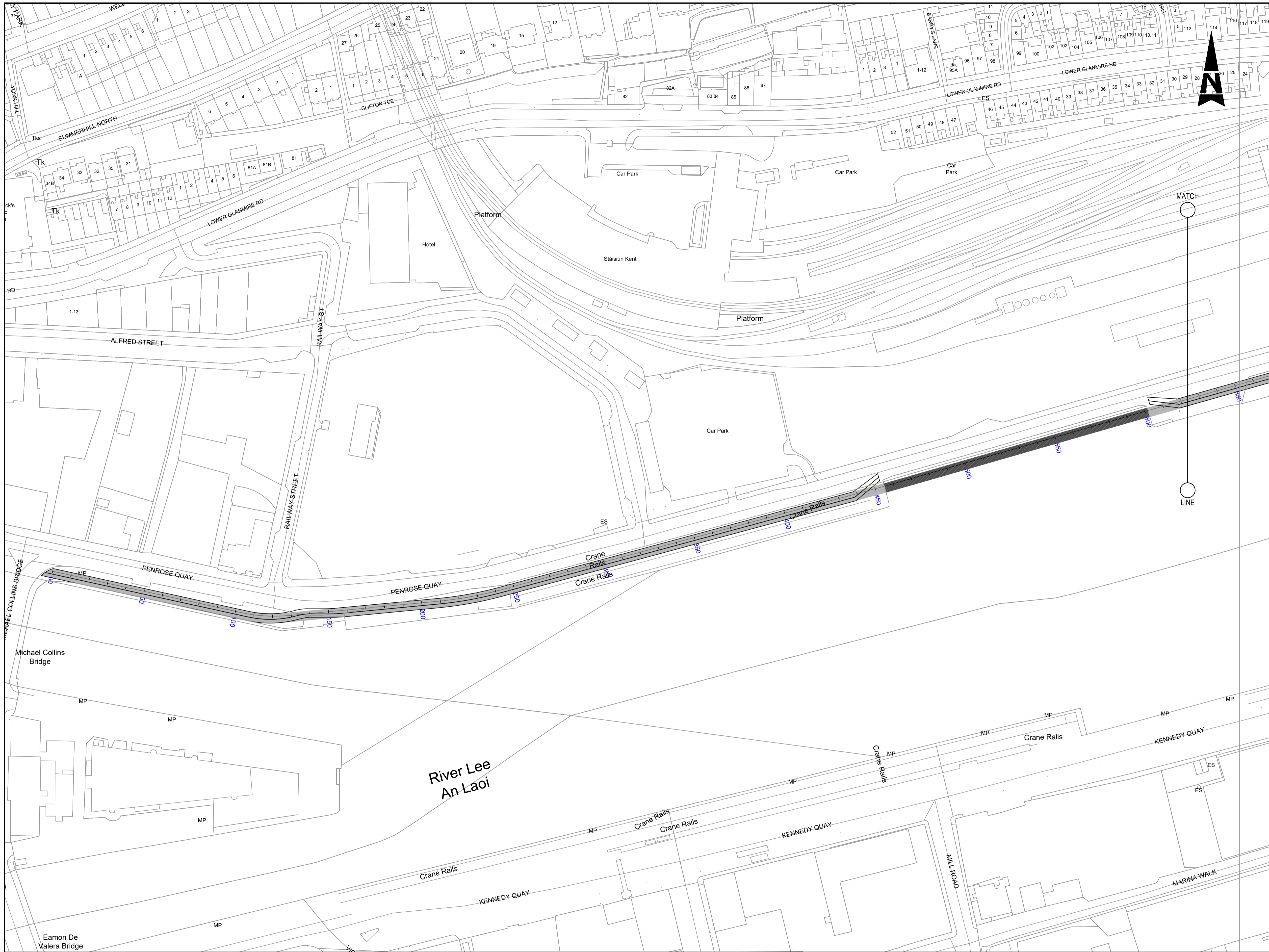
Client: Cork City Council, City Hall, Anglesea Street, Cork, T12 T997

Project: Glanmire to City Cycle Route Phase 2

Purpose: PRELIMINARY ISSUE		Title: OVERALL PLAN ROUTE OPTION C	
Original Scale: 1:5000 @ A1	Drawn: SOC	Checked: MS	Reviewed: EON
Date: 13.12.22	Date: 13.12.22	Date: 13.12.22	Date: 13.12.22
Status: A1	Drawing Number: 5218242-ATK-ZZ-ZZ-SK-CE-000019	Rev: 3	

100
0 10
A1

DO NOT SCALE



- GENERAL NOTES**
1. ALL DIMENSIONS ARE IN MILLIMETRES UNLESS NOTED OTHERWISE
 2. ONLY WRITTEN DIMENSIONS SHALL BE USED. NO DIMENSIONS SHALL BE SCALED FROM THE DRAWINGS
 3. ALL LEVELS ARE IN METRES AND ARE TO MALIN HEAD DATUM
 4. ALL COORDINATES ARE IN METRES AND ARE TO IRISH TRANSVERSE MERCATOR
 5. DRAWINGS ARE TO BE READ IN CONJUNCTION WITH THE SPECIFICATION


- LEGEND**
- PROPOSED GRASS VERGE
 - PROPOSED CARRIAGEWAY
 - PROPOSED FOOTPATH
 - PROPOSED CYCLETRACK
 - PROPOSED ONROAD CYCLETRACK
 - PROPOSED SHARED AREA
 - PROPOSED ISLAND
 - PROPOSED OVERBRIDGE
 - PROPOSED BOARDWALK
 - PROPOSED KERB
 - PROPOSED ROAD MARKINGS

File: 5218242-ATK-ZZ-ZZ-SK-CE-000019-000027.dwg
 Date: May 10, 2023 - 1:05pm
 Plotted by: Cleahy

© ORDNANCE SURVEY IRELAND LICENSE NR. AR 0082522. ORDNANCE SURVEY IRELAND & GOVERNMENT OF IRELAND

ATKINS WILL NOT TO BE HELD LIABLE FOR THE USE OF THIS DATA ON ANY PROJECT OTHER THAN GLANMIRE TO CITY CYCLE ROUTE.

Risk Level	Atkins Base Line - Low Risk
	Atkins Sensitive - Medium Risk
	Atkins Private - High Risk
	Client Critical - Already Marked



Rev	Description	By	Date	Chk'd	Rev'd	Auth
3	FINAL ISSUE	KL	04/23	EON	RAN	RAN
2	PRELIMINARY ISSUE	MS	02.23	MS	EON	BJ
1	PRELIMINARY ISSUE	MS	01.23	MS	EON	BJ
-	PRELIMINARY ISSUE	SOC	12.22	MS	EON	BJ

ATKINS
Member of the SNC-Lavalin Group

Alkins House, 150-155 Ainslie Business Park, Swords, Co. Dublin
Tel (+353) 01 810 8000 Fax (+353) 01 810 8001

Unit 2B, 2200 Cork Airport Business Park, Cork
Tel (+353) 021 429 0300 Fax (+353) 021 429 0360

1st Floor Technology House Parkmore Technology Park, Galway
Tel (+353) 091 786 050 Fax (+353) 091 779 830

Client: Cork City Council, City Hall, Anglesea Street, Cork, T12 T997

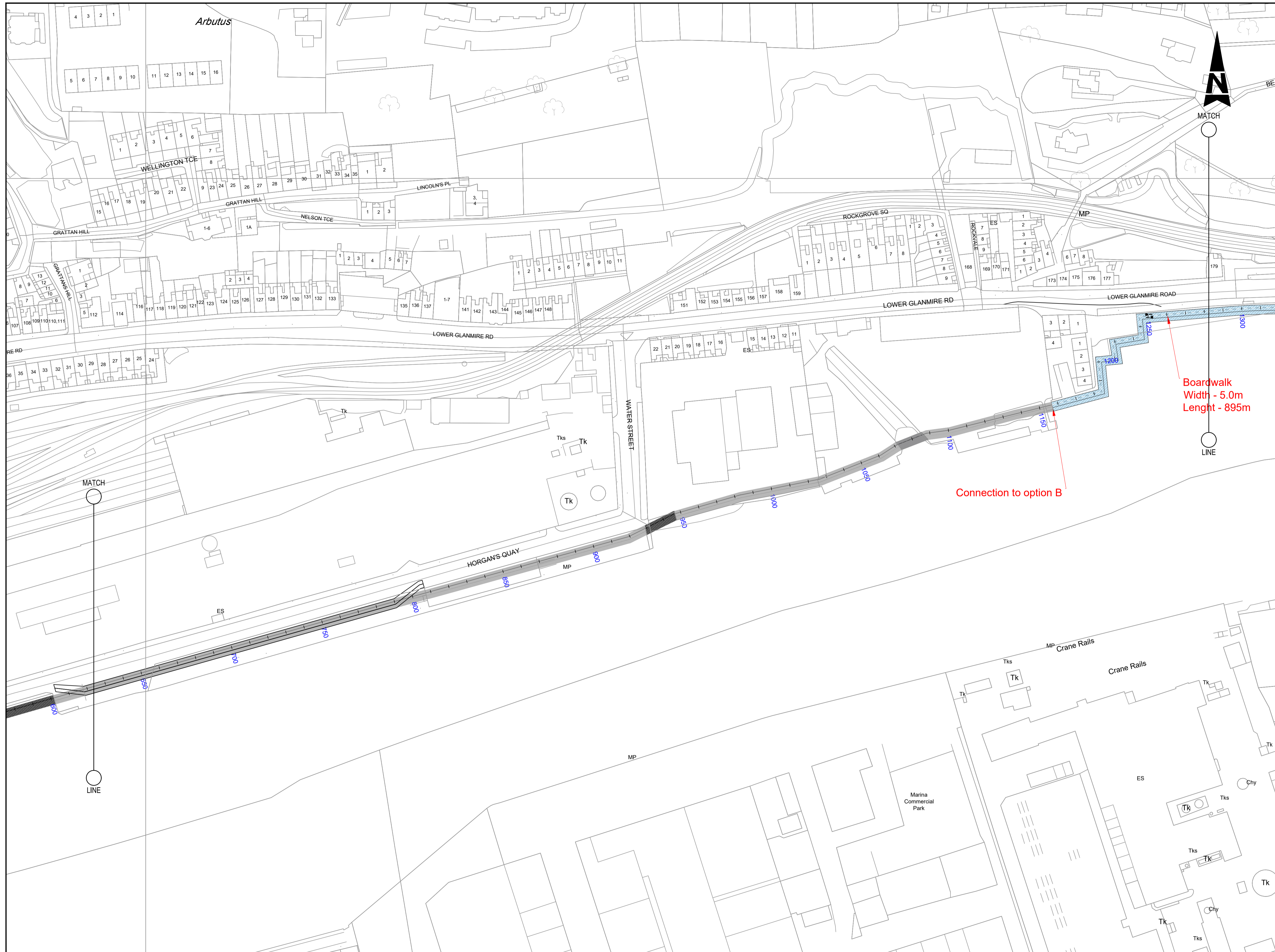
Project: Glanmire to City Cycle Route Phase 2

Purpose: PRELIMINARY ISSUE		Title: LAYOUT PLAN ROUTE OPTION C SHEET 1 OF 8	
Original Scale: 1:1000 @ A1	Drawn: SOC	Checked: MS	Reviewed: EON
Date: 13.12.22	Date: 13.12.22	Date: 13.12.22	Date: 13.12.22
Status: A1	Drawing Number: 5218242-ATK-ZZ-ZZ-SK-CE-000020	Rev: 3	

100
10
0
A1

DO NOT SCALE

File: 5218242-ATK-ZZ-ZZ-SK-CE-000019-000027.dwg
Date: May 10, 2023 - 1:06pm
Plotted by: Cleahy



- GENERAL NOTES**
1. ALL DIMENSIONS ARE IN MILLIMETRES UNLESS NOTED OTHERWISE
 2. ONLY WRITTEN DIMENSIONS SHALL BE USED. NO DIMENSIONS SHALL BE SCALED FROM THE DRAWINGS
 3. ALL LEVELS ARE IN METRES AND ARE TO MALIN HEAD DATUM
 4. ALL COORDINATES ARE IN METRES AND ARE TO IRISH TRANSVERSE MERCATOR
 5. DRAWINGS ARE TO BE READ IN CONJUNCTION WITH THE SPECIFICATION

- LEGEND**
- PROPOSED GRASS VERGE
 - PROPOSED CARRIAGEWAY
 - PROPOSED FOOTPATH
 - PROPOSED CYCLETRACK
 - PROPOSED ONROAD CYCLETRACK
 - PROPOSED SHARED AREA
 - PROPOSED ISLAND
 - PROPOSED OVERBRIDGE
 - PROPOSED BOARDWALK
 - PROPOSED KERB
 - PROPOSED ROAD MARKINGS

© ORDNANCE SURVEY IRELAND LICENSE NR. AR 0082522. ORDNANCE SURVEY IRELAND & GOVERNMENT OF IRELAND

ATKINS WILL NOT TO BE HELD LIABLE FOR THE USE OF THIS DATA ON ANY PROJECT OTHER THAN GLANMIRE TO CITY CYCLE ROUTE.

Risk Level	Atkins Base Line - Low Risk
	Atkins Sensitive - Medium Risk
	Atkins Private - High Risk
	Client Critical - Already Marked



Rev	Description	By	Date	Chk'd	Rev'd	Auth
3	FINAL ISSUE	KL	04/23	EON	RAN	RAN
2	PRELIMINARY ISSUE	MS	02.23	MS	EON	BJ
1	PRELIMINARY ISSUE	MS	01.23	MS	EON	BJ
-	PRELIMINARY ISSUE	SOC	12.22	MS	EON	BJ

ATKINS
Member of the SNC-Lavalin Group

Alkins House, 150-155 Ainslie Business Park, Swords, Co. Dublin
Tel (+353) 01 810 8000 Fax (+353) 01 810 8001

Unit 2B, 2200 Cork Airport Business Park, Cork
Tel (+353) 021 429 0300 Fax (+353) 021 429 0360

1st Floor Technology House Parkmore Technology Park, Galway
Tel (+353) 091 786 050 Fax (+353) 091 779 830

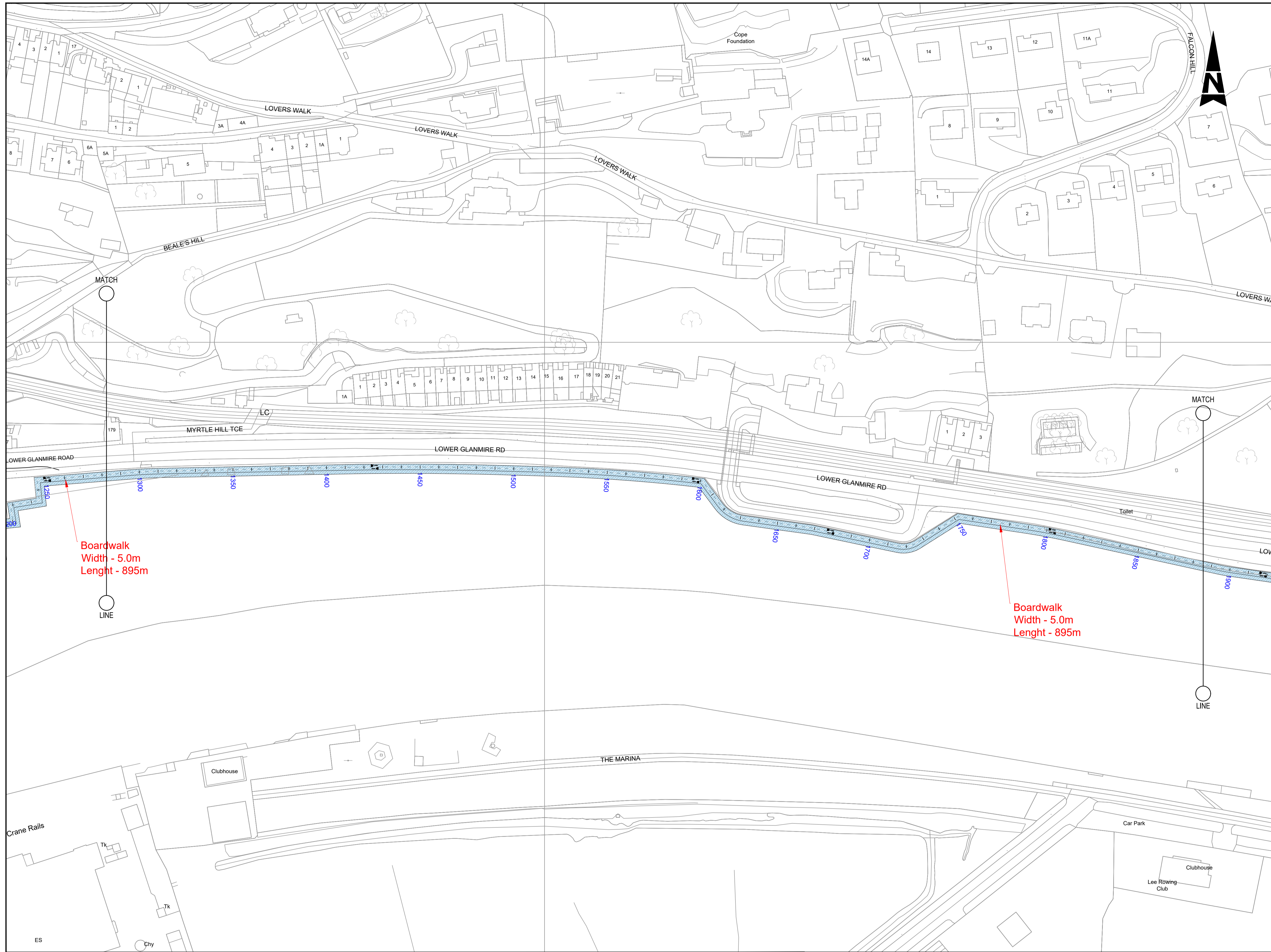
Client: Cork City Council, City Hall, Anglesea Street, Cork, T12 T997

Project: Glanmire to City Cycle Route Phase 2

Purpose: PRELIMINARY ISSUE		Title: LAYOUT PLAN ROUTE OPTION C SHEET 2 OF 8	
Original Scale: 1:1000 @ A1	Drawn: SOC	Checked: MS	Reviewed: EON
Date: 13.12.22	Date: 13.12.22	Date: 13.12.22	Date: 13.12.22
Status: A1	Drawing Number: 5218242-ATK-ZZ-ZZ-SK-CE-000021	Rev: 3	

100
10
0
A1

DO NOT SCALE



- GENERAL NOTES**
1. ALL DIMENSIONS ARE IN MILLIMETRES UNLESS NOTED OTHERWISE
 2. ONLY WRITTEN DIMENSIONS SHALL BE USED. NO DIMENSIONS SHALL BE SCALED FROM THE DRAWINGS
 3. ALL LEVELS ARE IN METRES AND ARE TO MALIN HEAD DATUM
 4. ALL COORDINATES ARE IN METRES AND ARE TO IRISH TRANSVERSE MERCATOR
 5. DRAWINGS ARE TO BE READ IN CONJUNCTION WITH THE SPECIFICATION

LEGEND

	PROPOSED GRASS VERGE
	PROPOSED CARRIAGEWAY
	PROPOSED FOOTPATH
	PROPOSED CYCLETRACK
	PROPOSED ONROAD CYCLETRACK
	PROPOSED SHARED AREA
	PROPOSED ISLAND
	PROPOSED OVERBRIDGE
	PROPOSED BOARDWALK
	PROPOSED KERB
	PROPOSED ROAD MARKINGS

File: 5218242-ATK-ZZ-ZZ-SK-CE-000019-000027.dwg
Date: May 10, 2023 - 1:06pm
Plotted by: Cleary

© ORDNANCE SURVEY IRELAND LICENSE NR. AR 0082522. ORDNANCE SURVEY IRELAND & GOVERNMENT OF IRELAND
ATKINS WILL NOT TO BE HELD LIABLE FOR THE USE OF THIS DATA ON ANY PROJECT OTHER THAN GLANMIRE TO CITY CYCLE ROUTE.

Risk Level	Atkins Base Line - Low Risk
	Atkins Sensitive - Medium Risk
	Atkins Private - High Risk
	Client Critical - Already Marked



Rev	Description	By	Date	Chk'd	Rev'd	Auth
3	FINAL ISSUE	KL	04/23	EON	RAN	RAN
2	PRELIMINARY ISSUE	MS	02.23	MS	EON	BJ
1	PRELIMINARY ISSUE	MS	01.23	MS	EON	BJ
-	PRELIMINARY ISSUE	SOC	12.22	MS	EON	BJ



Atkins House, 150-155 Ainslie Business Park, Swords, Co. Dublin
Tel (+353) 01 810 8000 Fax (+353) 01 810 8001

Unit 2B, 2200 Cork Airport Business Park, Cork
Tel (+353) 021 429 0300 Fax (+353) 021 429 0360

1st Floor Technology House Parkmore Technology Park, Galway
Tel (+353) 091 786 050 Fax (+353) 091 779 830

Client: Cork City Council, City Hall, Anglesea Street, Cork, T12 T997

Project: Glanmire to City Cycle Route Phase 2

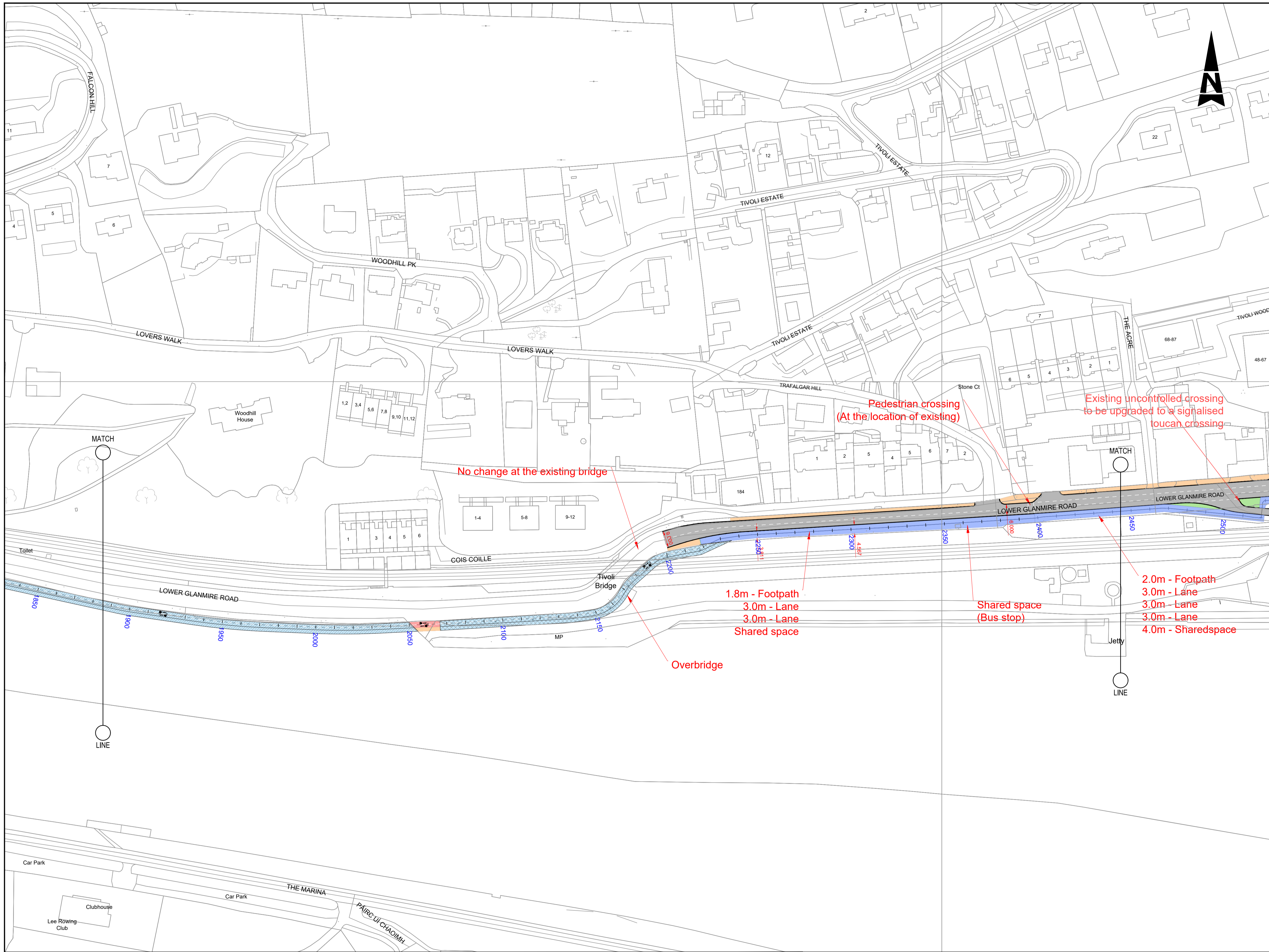
Purpose: PRELIMINARY ISSUE

Title: LAYOUT PLAN ROUTE OPTION C SHEET 3 OF 8

Original Scale	1:1000 @ A1
Drawn	SOC
Checked	MS
Reviewed	EON
Authorised	BJ
Date	13.12.22
Date	13.12.22
Date	13.12.22
Date	13.12.22
Status	A1
Drawing Number	5218242-ATK-ZZ-ZZ-SK-CE-000022
Rev	3

100
0 10
A1

DO NOT SCALE



- GENERAL NOTES**
1. ALL DIMENSIONS ARE IN MILLIMETRES UNLESS NOTED OTHERWISE
 2. ONLY WRITTEN DIMENSIONS SHALL BE USED. NO DIMENSIONS SHALL BE SCALED FROM THE DRAWINGS
 3. ALL LEVELS ARE IN METRES AND ARE TO MALIN HEAD DATUM
 4. ALL COORDINATES ARE IN METRES AND ARE TO IRISH TRANSVERSE MERCATOR
 5. DRAWINGS ARE TO BE READ IN CONJUNCTION WITH THE SPECIFICATION

LEGEND

	PROPOSED GRASS VERGE
	PROPOSED CARRIAGEWAY
	PROPOSED FOOTPATH
	PROPOSED CYCLETRACK
	PROPOSED ONROAD CYCLETRACK
	PROPOSED SHARED AREA
	PROPOSED ISLAND
	PROPOSED OVERBRIDGE
	PROPOSED BOARDWALK
	PROPOSED KERB
	PROPOSED ROAD MARKINGS

File: 5218242-ATK-ZZ-ZZ-SK-CE-000019-000027.dwg
Date: May 10, 2023 - 1:06pm
Plotted by: Cleo

© ORDNANCE SURVEY IRELAND LICENSE NR. AR 0082522. ORDNANCE SURVEY IRELAND & GOVERNMENT OF IRELAND

ATKINS WILL NOT BE HELD LIABLE FOR THE USE OF THIS DATA ON ANY PROJECT OTHER THAN GLANMIRE TO CITY CYCLE ROUTE.

Risk Level	Atkins Base Line - Low Risk
	Atkins Sensitive - Medium Risk
	Atkins Private - High Risk
	Client Critical - Already Marked



Rev	Description	By	Date	Chk'd	Rev'd	Auth
3	FINAL ISSUE	KL	04/23	EON	RAN	RAN
2	PRELIMINARY ISSUE	MS	02.23	MS	EON	BJ
1	PRELIMINARY ISSUE	MS	01.23	MS	EON	BJ
-	PRELIMINARY ISSUE	SOC	12.22	MS	EON	BJ

ATKINS
Member of the SNC-Lavalin Group

Atkins House, 150-155 Ainslie Business Park, Swords, Co. Dublin
Tel (+353) 01 810 8000 Fax (+353) 01 810 8001

Unit 2B, 2200 Cork Airport Business Park, Cork
Tel (+353) 021 429 0300 Fax (+353) 021 429 0360

1st Floor Technology House Parkmore Technology Park, Galway
Tel (+353) 091 786 050 Fax (+353) 091 779 830

Client: Cork City Council, City Hall, Anglesea Street, Cork, T12 T997

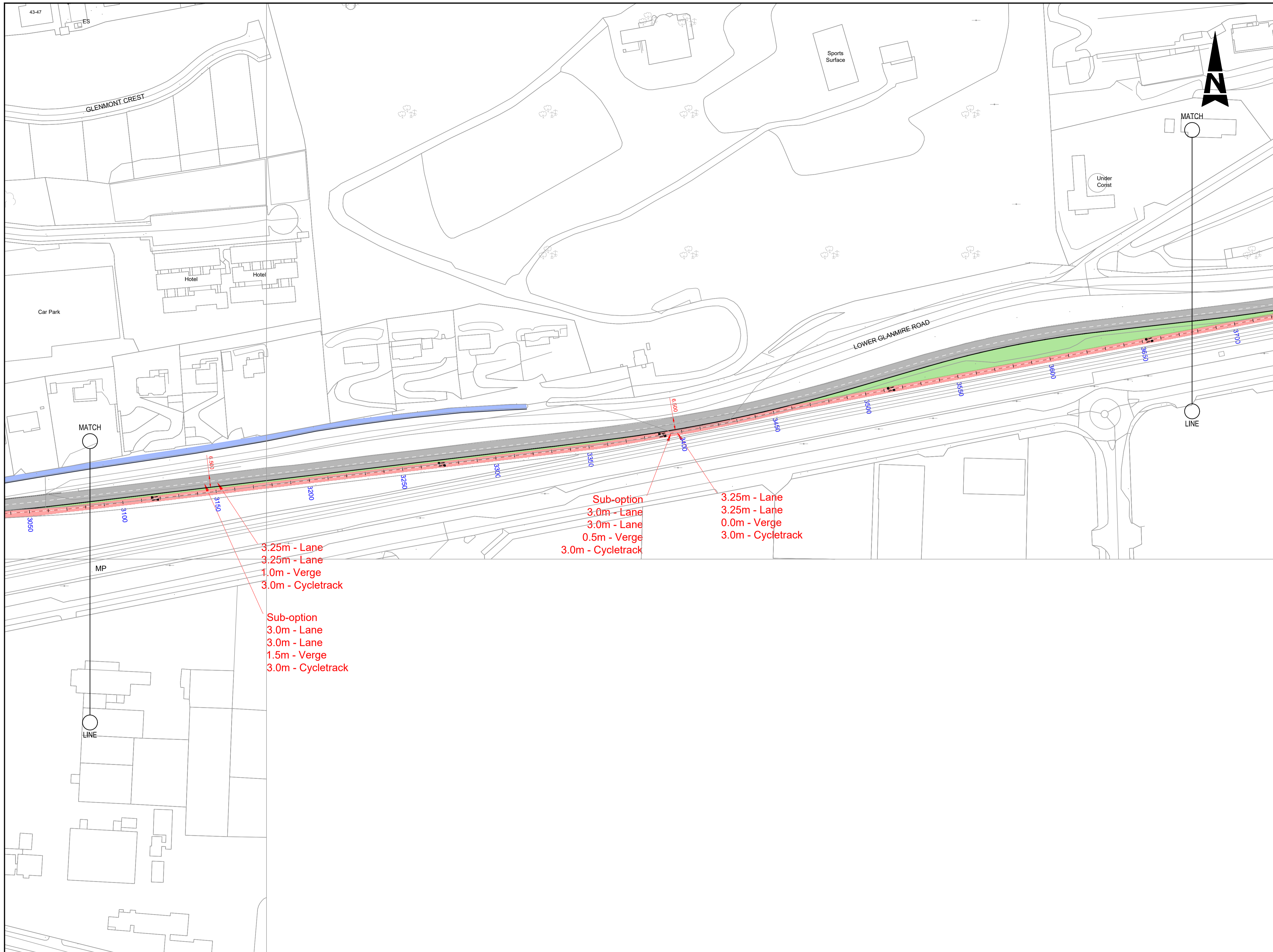
Project: Glanmire to City Cycle Route Phase 2

Purpose: PRELIMINARY ISSUE				
Title: LAYOUT PLAN ROUTE OPTION C SHEET 4 OF 8				
Original Scale: 1:1000 @ A1	Drawn: SOC	Checked: MS	Reviewed: EON	Authorised: BJ
Date: 13.12.22	Date: 13.12.22	Date: 13.12.22	Date: 13.12.22	Date: 13.12.22
Status: A1	Drawing Number: 5218242-ATK-ZZ-ZZ-SK-CE-000023	Rev: 3		

100
10
0
A1

DO NOT SCALE

File: 5218242-ATK-ZZ-ZZ-SK-CE-000019-000027.dwg
Date: May 10, 2023 - 1:06pm
Plotted by: Cleahy



- GENERAL NOTES**
1. ALL DIMENSIONS ARE IN MILLIMETRES UNLESS NOTED OTHERWISE
 2. ONLY WRITTEN DIMENSIONS SHALL BE USED. NO DIMENSIONS SHALL BE SCALED FROM THE DRAWINGS
 3. ALL LEVELS ARE IN METRES AND ARE TO MALIN HEAD DATUM
 4. ALL COORDINATES ARE IN METRES AND ARE TO IRISH TRANSVERSE MERCATOR
 5. DRAWINGS ARE TO BE READ IN CONJUNCTION WITH THE SPECIFICATION

- 3.25m - Lane
 - 3.25m - Lane
 - 1.0m - Verge
 - 3.0m - Cycletrack
- Sub-option
- 3.0m - Lane
 - 3.0m - Lane
 - 1.5m - Verge
 - 3.0m - Cycletrack
- Sub-option
 - 3.0m - Lane
 - 3.0m - Lane
 - 0.5m - Verge
 - 3.0m - Cycletrack
- 3.25m - Lane
 - 3.25m - Lane
 - 0.0m - Verge
 - 3.0m - Cycletrack

- LEGEND**
- PROPOSED GRASS VERGE
 - PROPOSED CARRIAGEWAY
 - PROPOSED FOOTPATH
 - PROPOSED CYCLETRACK
 - PROPOSED ONROAD CYCLETRACK
 - PROPOSED SHARED AREA
 - PROPOSED ISLAND
 - PROPOSED OVERBRIDGE
 - PROPOSED BOARDWALK
 - PROPOSED KERB
 - PROPOSED ROAD MARKINGS

© ORDNANCE SURVEY IRELAND LICENSE NR. AR 0082522. ORDNANCE SURVEY IRELAND & GOVERNMENT OF IRELAND
ATKINS WILL NOT TO BE HELD LIABLE FOR THE USE OF THIS DATA ON ANY PROJECT OTHER THAN GLANMIRE TO CITY CYCLE ROUTE.

Risk Level	Atkins Base Line - Low Risk
	Atkins Sensitive - Medium Risk
	Atkins Private - High Risk
	Client Critical - Already Marked



Rev	Description	By	Date	Chk'd	Rev'd	Auth
3	FINAL ISSUE	KL	04/23	EON	RAN	RAN
2	PRELIMINARY ISSUE	MS	02.23	MS	EON	BJ
1	PRELIMINARY ISSUE	MS	01.23	MS	EON	BJ
-	PRELIMINARY ISSUE	SOC	12.22	MS	EON	BJ

ATKINS
Member of the SNC-Lavalin Group

Atkins House, 150-155 Ainslie Road, Unit 2B, 2200 Cork Airport, 1st Floor Technology House
Business Park, Swords, Co. Dublin Business Park, Cork Parkmore Technology Park, Galway
Tel (+353) 01 810 8000 Tel (+353) 021 429 0300 Tel (+353) 091 786 050
Fax (+353) 01 810 8001 Fax (+353) 021 429 0360 Fax (+353) 091 779 830

Client: Cork City Council, City Hall, Anglesea Street, Cork, T12 T997

Project: Glanmire to City Cycle Route Phase 2

Purpose: PRELIMINARY ISSUE

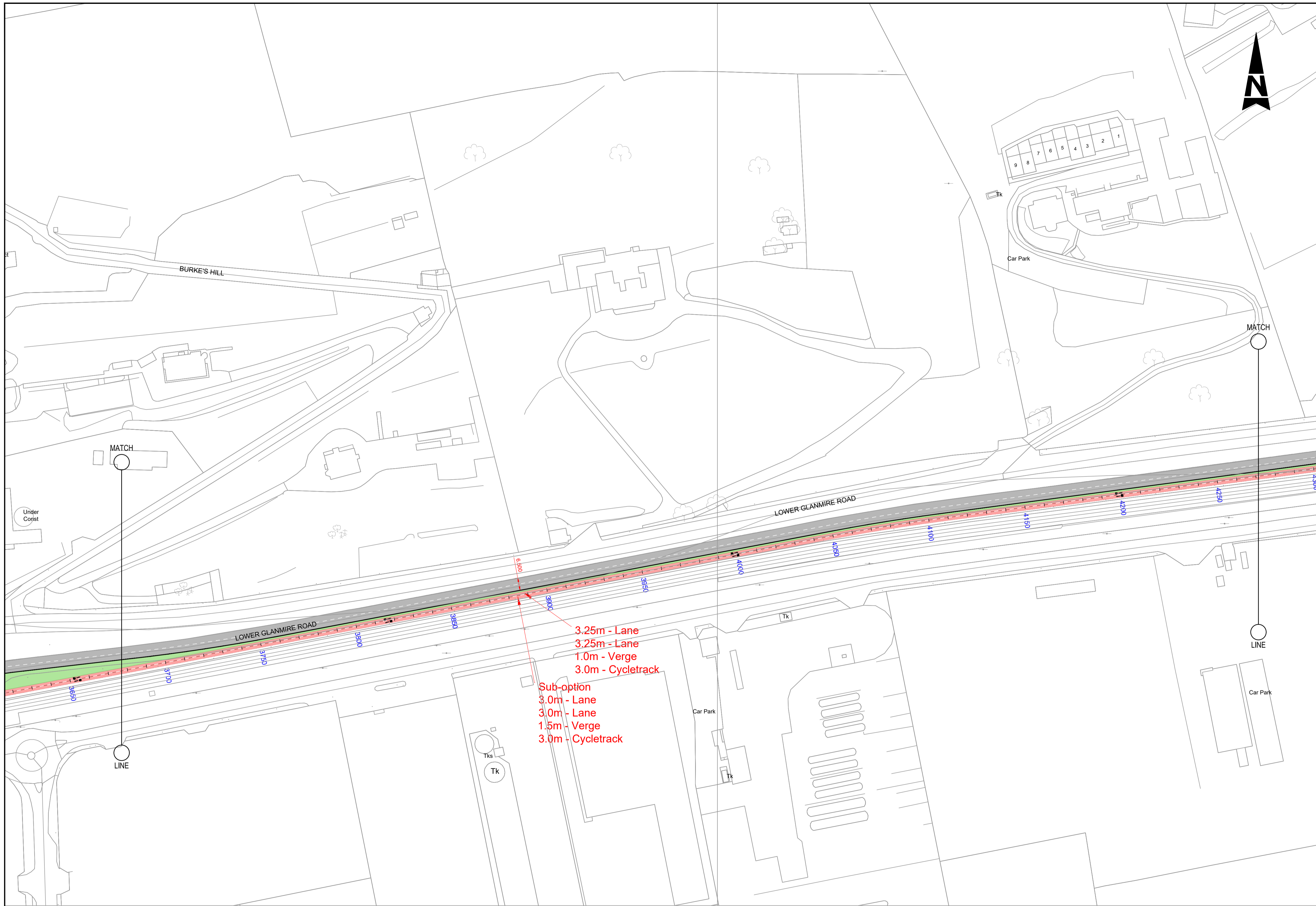
Title: LAYOUT PLAN ROUTE OPTION C SHEET 6 OF 8

Original Scale	1:1000 @ A1
Drawn	SOC
Checked	MS
Reviewed	EON
Authorised	BJ
Date	13.12.22
Date	13.12.22
Date	13.12.22
Date	13.12.22
Status	A1
Drawing Number	5218242-ATK-ZZ-ZZ-SK-CE-000025
Rev	3

100
0 10
A1

DO NOT SCALE

File: 5218242-ATK-ZZ-ZZ-SK-CE-000019-000027.dwg
Date: May 10, 2023 - 1:06pm
Plotted by: Cleary



GENERAL NOTES

1. ALL DIMENSIONS ARE IN MILLIMETRES UNLESS NOTED OTHERWISE
2. ONLY WRITTEN DIMENSIONS SHALL BE USED. NO DIMENSIONS SHALL BE SCALED FROM THE DRAWINGS
3. ALL LEVELS ARE IN METRES AND ARE TO MALIN HEAD DATUM
4. ALL COORDINATES ARE IN METRES AND ARE TO IRISH TRANSVERSE MERCATOR
5. DRAWINGS ARE TO BE READ IN CONJUNCTION WITH THE SPECIFICATION

LEGEND

- PROPOSED GRASS VERGE
- PROPOSED CARRIAGEWAY
- PROPOSED FOOTPATH
- PROPOSED CYCLETRACK
- PROPOSED ONROAD CYCLETRACK
- PROPOSED SHARED AREA
- PROPOSED ISLAND
- PROPOSED OVERBRIDGE
- PROPOSED BOARDWALK
- PROPOSED KERB
- PROPOSED ROAD MARKINGS

© ORDNANCE SURVEY IRELAND LICENSE NR. AR 0082522. ORDNANCE SURVEY IRELAND & GOVERNMENT OF IRELAND
ATKINS WILL NOT BE HELD LIABLE FOR THE USE OF THIS DATA ON ANY PROJECT OTHER THAN GLANMIRE TO CITY CYCLE ROUTE.

Risk Level	X	Atkins Base Line - Low Risk
		Atkins Sensitive - Medium Risk
		Atkins Private - High Risk
		Client Critical - Already Marked



Rev	Description	By	Date	Chk'd	Rev'd	Auth
3	FINAL ISSUE	KL	04/23	EON	RAN	RAN
2	PRELIMINARY ISSUE	MS	02.23	MS	EON	BJ
1	PRELIMINARY ISSUE	MS	01.23	MS	EON	BJ
-	PRELIMINARY ISSUE	SOC	12.22	MS	EON	BJ

ATKINS
Member of the SNC-Lavalin Group

Atkins House, 150-155 Airside Business Park, Swords, Co. Dublin
Tel (+353) 01 810 8000 Fax (+353) 01 810 8001

Unit 2B, 2200 Cork Airport Business Park, Cork
Tel (+353) 021 429 0300 Fax (+353) 021 429 0360

1st Floor Technology House Parkmore Technology Park, Galway
Tel (+353) 091 786 050 Fax (+353) 091 779 830

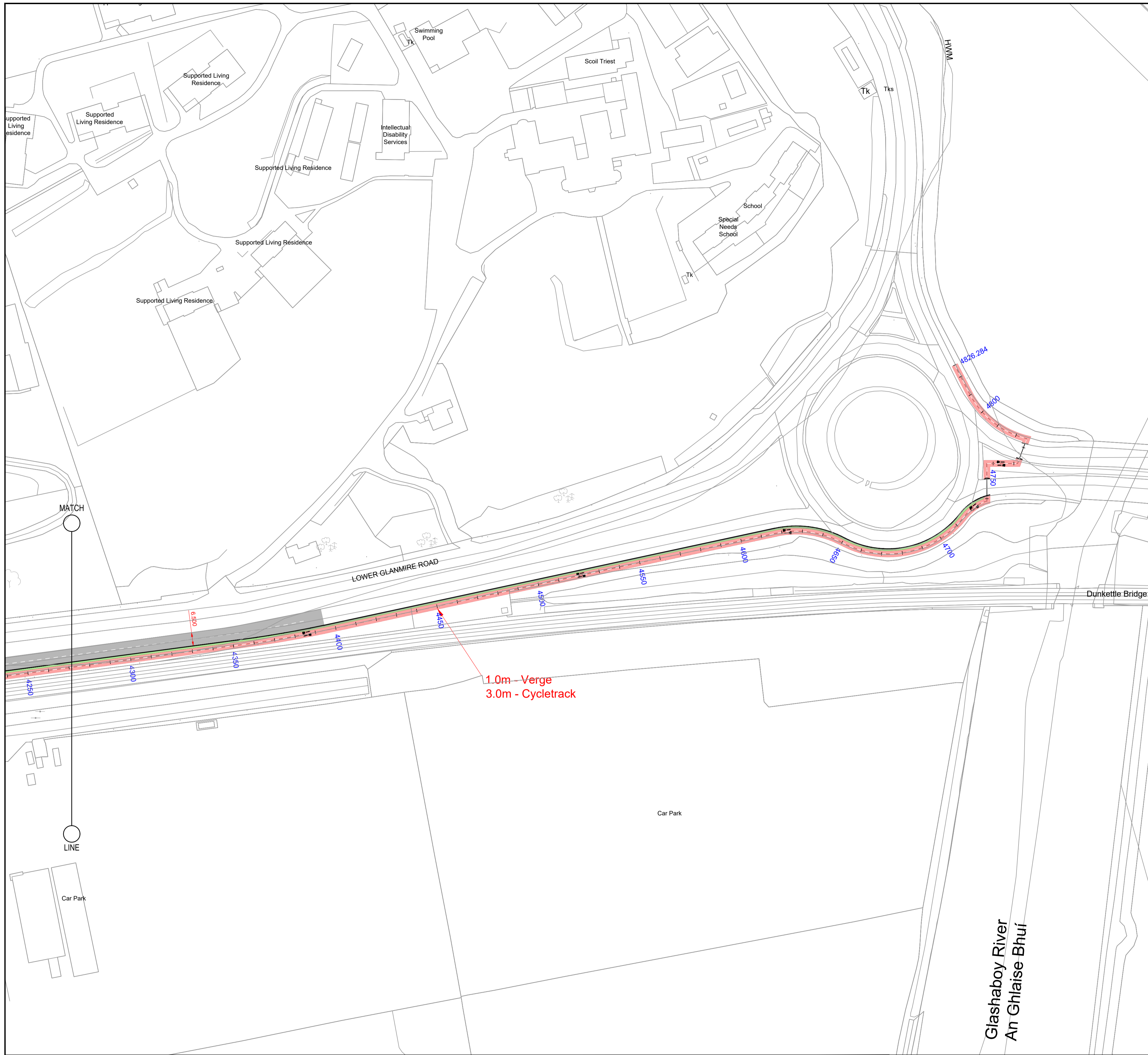
Client: Cork City Council, City Hall, Anglesea Street, Cork, T12 T997

Project: Glanmire to City Cycle Route Phase 2

Purpose: PRELIMINARY ISSUE		Title: LAYOUT PLAN ROUTE OPTION C SHEET 7 OF 8	
Original Scale: 1:1000 @ A1	Drawn: SOC	Checked: MS	Reviewed: EON
Date: 13.12.22	Date: 13.12.22	Date: 13.12.22	Date: 13.12.22
Status: A1	Drawing Number: 5218242-ATK-ZZ-ZZ-SK-CE-000026	Rev: 3	

100
10
0
A1

DO NOT SCALE



- GENERAL NOTES**
1. ALL DIMENSIONS ARE IN MILLIMETRES UNLESS NOTED OTHERWISE
 2. ONLY WRITTEN DIMENSIONS SHALL BE USED. NO DIMENSIONS SHALL BE SCALED FROM THE DRAWINGS
 3. ALL LEVELS ARE IN METRES AND ARE TO MALIN HEAD DATUM
 4. ALL COORDINATES ARE IN METRES AND ARE TO IRISH TRANSVERSE MERCATOR
 5. DRAWINGS ARE TO BE READ IN CONJUNCTION WITH THE SPECIFICATION

- LEGEND**
- PROPOSED GRASS VERGE
 - PROPOSED CARRIAGEWAY
 - PROPOSED FOOTPATH
 - PROPOSED CYCLETRACK
 - PROPOSED ONROAD CYCLETRACK
 - PROPOSED SHARED AREA
 - PROPOSED ISLAND
 - PROPOSED OVERBRIDGE
 - PROPOSED BOARDWALK
 - PROPOSED KERB
 - PROPOSED ROAD MARKINGS

File: 5218242-ATK-ZZ-ZZ-SK-CE-000019-000027.dwg
Date: May 10, 2023 - 11:07pm
Plotted by: Cleahy

© ORDNANCE SURVEY IRELAND LICENSE NR. AR 0082522. ORDNANCE SURVEY IRELAND & GOVERNMENT OF IRELAND
ATKINS WILL NOT TO BE HELD LIABLE FOR THE USE OF THIS DATA ON ANY PROJECT OTHER THAN GLANMIRE TO CITY CYCLE ROUTE.

Risk Level	Atkins Base Line - Low Risk
	Atkins Sensitive - Medium Risk
	Atkins Private - High Risk
	Client Critical - Already Marked



Rev	Description	By	Date	Chk'd	Rev'd	Auth
3	FINAL ISSUE	KL	04/23	EON	RAN	RAN
2	PRELIMINARY ISSUE	MS	02.23	MS	EON	BJ
1	PRELIMINARY ISSUE	MS	01.23	MS	EON	BJ
-	PRELIMINARY ISSUE	SOC	12.22	MS	EON	BJ

ATKINS
Member of the SNC-Lavalin Group

Atkins House, 150-155 Ainslie Business Park, Swords, Co. Dublin
Tel (+353) 01 810 8000 Fax (+353) 01 810 8001

Unit 2B, 2200 Cork Airport Business Park, Cork
Tel (+353) 021 429 0300 Fax (+353) 021 429 0360

1st Floor Technology House Parkmore Technology Park, Galway
Tel (+353) 091 786 050 Fax (+353) 091 779 830

Client: Cork City Council, City Hall, Anglesea Street, Cork, T12 T997

Project: Glanmire to City Cycle Route Phase 2

Purpose: PRELIMINARY ISSUE

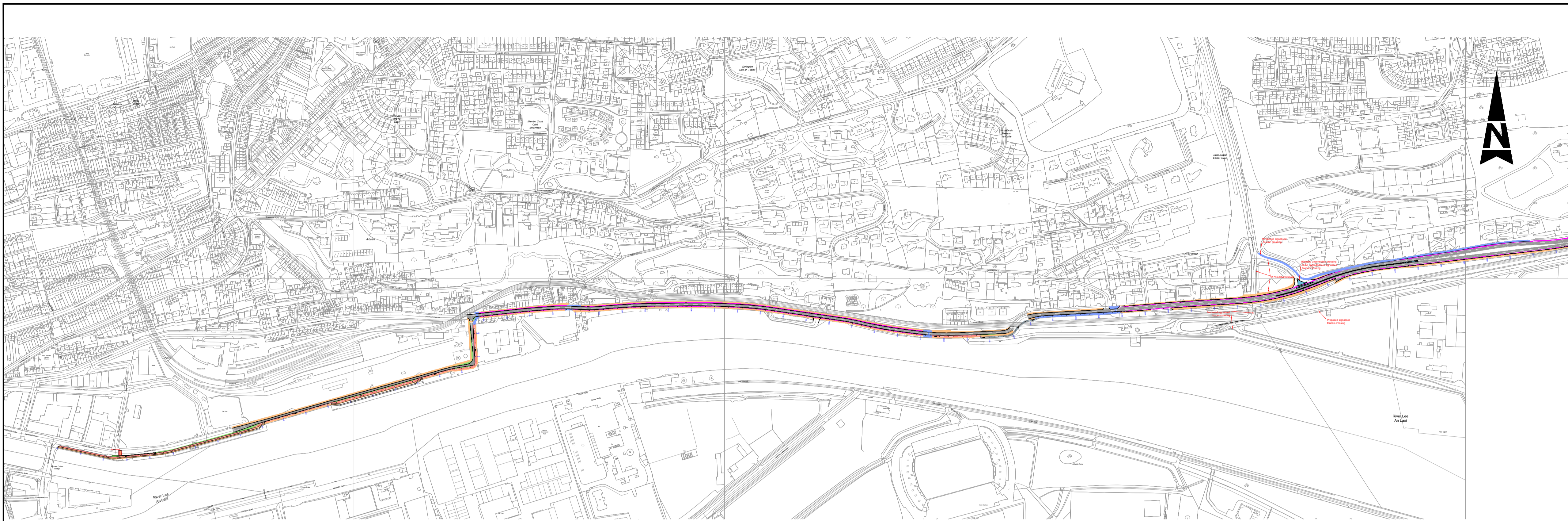
Title: LAYOUT PLAN ROUTE OPTION C SHEET 8 OF 8

Original Scale	1:1000 @ A1
Drawn	SOC
Checked	MS
Reviewed	EON
Authorised	BJ
Date	13.12.22
Date	13.12.22
Date	13.12.22
Date	13.12.22
Status	A1
Drawing Number	5218242-ATK-ZZ-ZZ-SK-CE-000027
Rev	3

A1

DO NOT SCALE

File: 5218242-ATK-ZZ-ZZ-SK-CE-000028-000036.dwg
Date: Apr 28, 2023 - 2:05pm
Plotted by: EONeal



EAST ROUTE PLAN
Scale at A1 1:5000
Scale at A3 1:10000



WEST ROUTE PLAN
Scale at A1 1:5000
Scale at A3 1:10000

- GENERAL NOTES**
1. ALL DIMENSIONS ARE IN MILLIMETRES UNLESS NOTED OTHERWISE
 2. ONLY WRITTEN DIMENSIONS SHALL BE USED. NO DIMENSIONS SHALL BE SCALED FROM THE DRAWINGS
 3. ALL LEVELS ARE IN METRES AND ARE TO MALIN HEAD DATUM
 4. ALL COORDINATES ARE IN METRES AND ARE TO IRISH TRANSVERSE MERCATOR
 5. DRAWINGS ARE TO BE READ IN CONJUNCTION WITH THE SPECIFICATION

- LEGEND**
- █ PROPOSED GRASS VERGE
 - █ PROPOSED CARRIAGEWAY
 - █ PROPOSED FOOTPATH
 - █ PROPOSED CYCLETRACK
 - █ PROPOSED ONROAD CYCLETRACK
 - █ PROPOSED SHARED AREA
 - █ PROPOSED ISLAND
 - █ PROPOSED OVERBRIDGE
 - █ PROPOSED BOARDWALK
 - █ PROPOSED KERB
 - █ PROPOSED ROAD MARKINGS

© ORDNANCE SURVEY IRELAND LICENSE NR. AR 0082522. ORDNANCE SURVEY IRELAND & GOVERNMENT OF IRELAND

ATKINS WILL NOT TO BE HELD LIABLE FOR THE USE OF THIS DATA ON ANY PROJECT OTHER THAN GLANMIRE TO CITY CYCLE ROUTE.

Risk Level	X Atkins Base Line - Low Risk
	Atkins Sensitive - Medium Risk
	Atkins Private - High Risk
	Client Critical - Already Marked



Comhairle Cathrach Chorcaí
Cork City Council

Rev	Description	By	Date	Chk'd	Rev'd	Auth
2	FINAL ISSUE	KL	04/23	EON	RAN	RAN
1	PRELIMINARY ISSUE	MS	02.23	MS	EON	BJ
-	PRELIMINARY ISSUE	SOC	01.23	MS	EON	RAN

ATKINS
Member of the SNC-Lavalin Group

Atkins House, 150-155 Ainslie Road, Business Park, Swords, Co. Dublin Tel (+353) 01 810 8000 Fax (+353) 01 810 8001	Unit 2B, 2200 Cork Airport Business Park, Cork Tel (+353) 021 429 0300 Fax (+353) 021 429 0360	1st Floor Technology House Parkmore Technology Park, Galway Tel (+353) 091 786 050 Fax (+353) 091 779 830
--	---	--

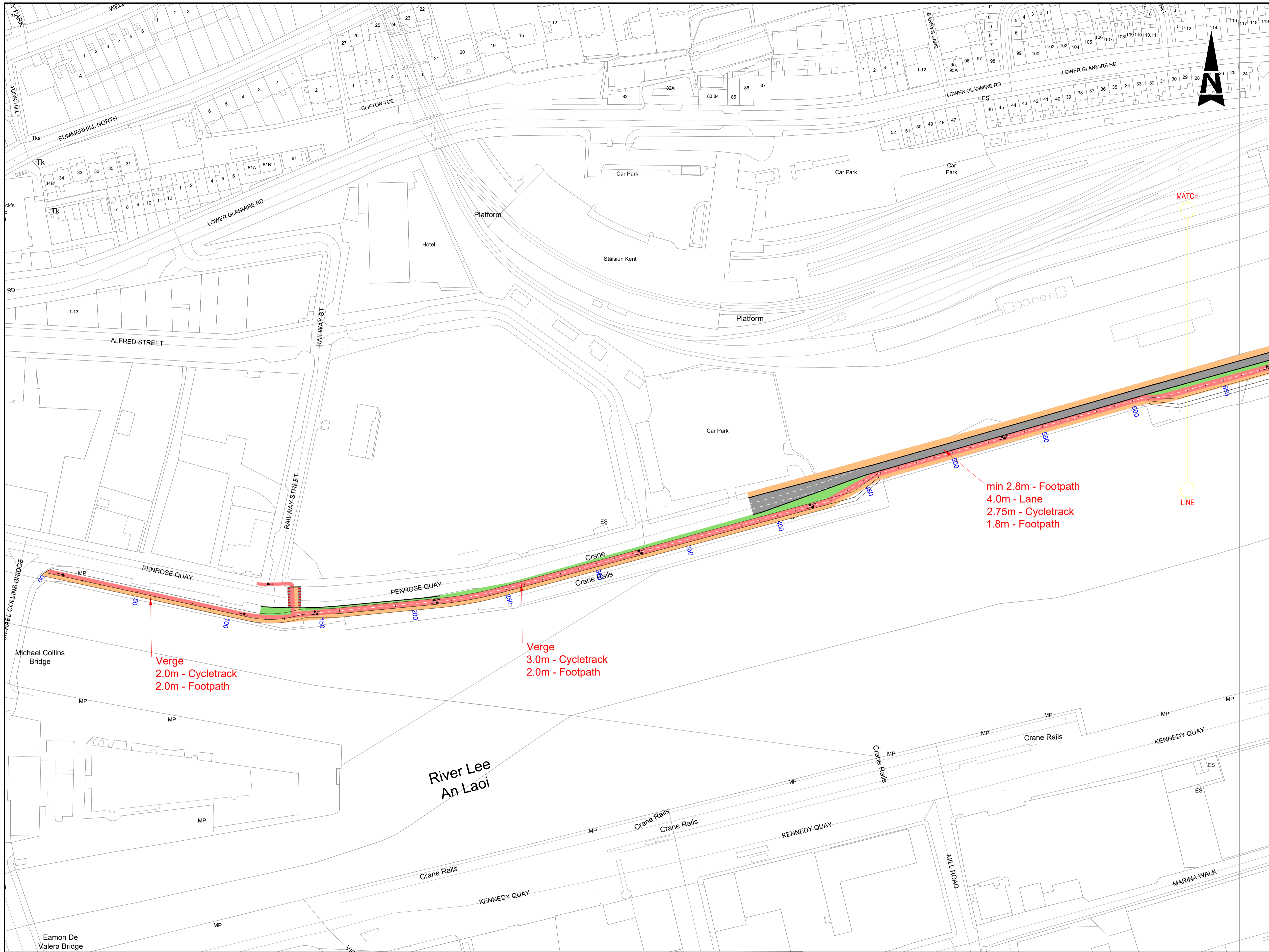
Client: Cork City Council, City Hall,
Anglesea Street, Cork, T12 T997

Project: Glanmire to City Cycle Route
Phase 2

Purpose: PRELIMINARY ISSUE		Title: OVERALL PLAN ROUTE OPTION D	
Original Scale: 1:5000 @ A1	Drawn: SOC	Checked: MS	Revised: EON
Date: 13.01.23	Date: 13.01.23	Date: 13.01.23	Date: 13.01.23
Status: A1	Drawing Number: 5218242-ATK-ZZ-ZZ-SK-CE-000028	Rev: 2	

100
0 10
A1

DO NOT SCALE



- GENERAL NOTES**
1. ALL DIMENSIONS ARE IN MILLIMETRES UNLESS NOTED OTHERWISE
 2. ONLY WRITTEN DIMENSIONS SHALL BE USED. NO DIMENSIONS SHALL BE SCALED FROM THE DRAWINGS
 3. ALL LEVELS ARE IN METRES AND ARE TO MALIN HEAD DATUM
 4. ALL COORDINATES ARE IN METRES AND ARE TO IRISH TRANSVERSE MERCATOR
 5. DRAWINGS ARE TO BE READ IN CONJUNCTION WITH THE SPECIFICATION

min 2.8m - Footpath
4.0m - Lane
2.75m - Cycletrack
1.8m - Footpath

Verge
3.0m - Cycletrack
2.0m - Footpath

Verge
2.0m - Cycletrack
2.0m - Footpath

- LEGEND**
- PROPOSED GRASS VERGE
 - PROPOSED CARRIAGEWAY
 - PROPOSED FOOTPATH
 - PROPOSED CYCLETRACK
 - PROPOSED ONROAD CYCLETRACK
 - PROPOSED SHARED AREA
 - PROPOSED ISLAND
 - PROPOSED OVERBRIDGE
 - PROPOSED BOARDWALK
 - PROPOSED KERB
 - PROPOSED ROAD MARKINGS

File: 5218242-ATK-ZZ-ZZ-SK-CE-000028-000036.dwg
 Date: Apr 28, 2023 - 2:07pm
 Plotted by: EONeal

© ORDNANCE SURVEY IRELAND LICENSE NR. AR 0082522. ORDNANCE SURVEY IRELAND & GOVERNMENT OF IRELAND

ATKINS WILL NOT BE HELD LIABLE FOR THE USE OF THIS DATA ON ANY PROJECT OTHER THAN GLANMIRE TO CITY CYCLE ROUTE.

Risk Level	X Atkins Base Line - Low Risk
	Atkins Sensitive - Medium Risk
	Atkins Private - High Risk
	Client Critical - Already Marked



Comhairle Cathrach Chorcaí
Cork City Council

Rev	Description	By	Date	Chk'd	Rev'd	Auth
2	FINAL ISSUE	KL	04/23	EON	RAN	RAN
1	PRELIMINARY ISSUE	MS	02.23	MS	EON	BJ
-	PRELIMINARY ISSUE	SOC	01.23	MS	EON	RAN

ATKINS
Member of the SNC-Lavalin Group

Alkins House, 150-155 Ainslie Road, SWORDS, CO. DUBLIN
Tel: (+353) 01 810 8000 Fax: (+353) 01 810 8001

Unit 2B, 2200 Cork Airport Business Park, CORK
Tel: (+353) 021 429 0300 Fax: (+353) 021 429 0360

1st Floor Technology House, Parkmore Technology Park, GALWAY
Tel: (+353) 091 786 050 Fax: (+353) 091 779 830

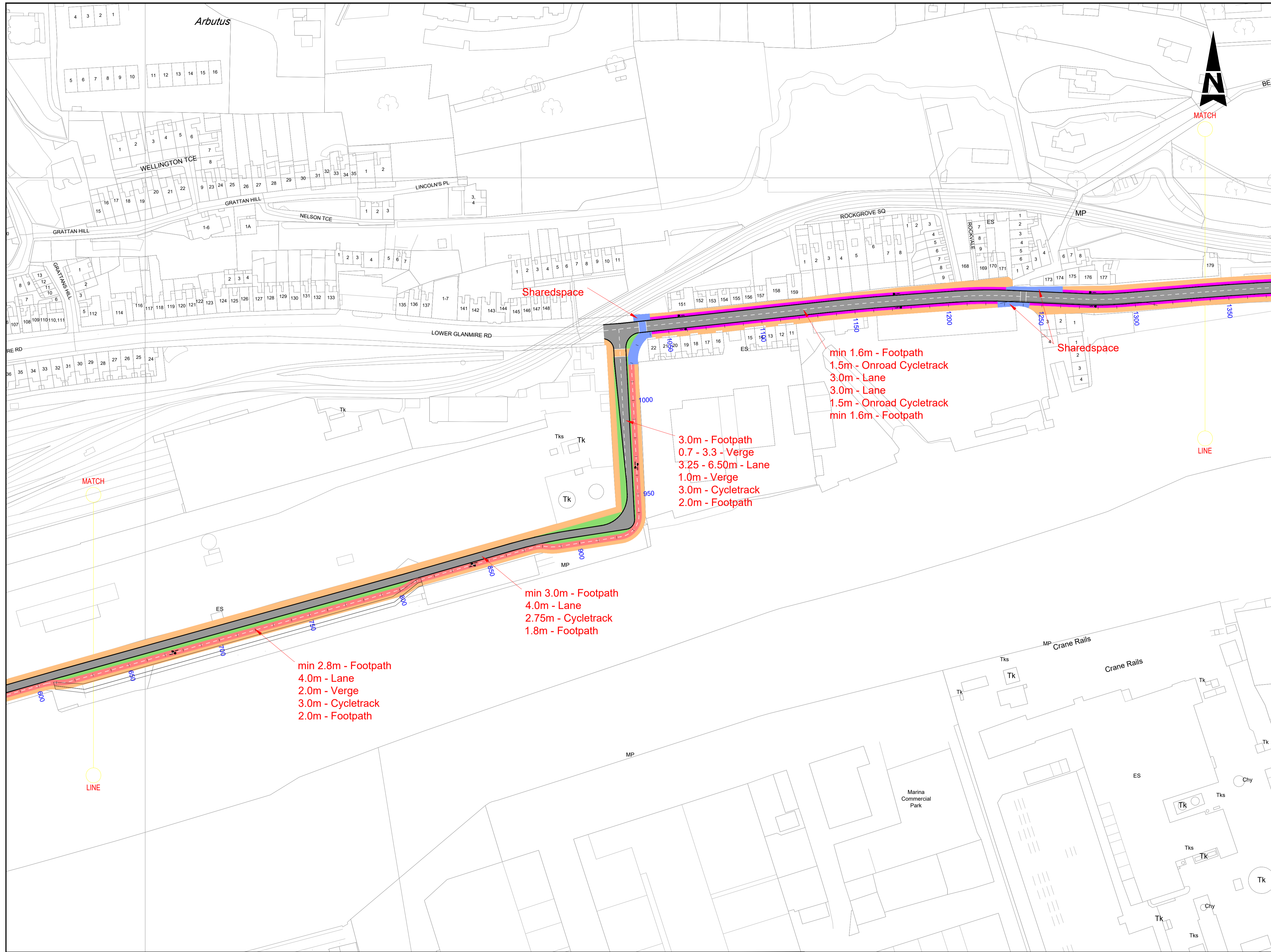
Client: Cork City Council, City Hall, Anglesea Street, Cork, T12 T997

Project: Glanmire to City Cycle Route Phase 2

Purpose: PRELIMINARY ISSUE		Title: LAYOUT PLAN ROUTE OPTION D SHEET 1 OF 8	
Original Scale: 1:1000 @ A1	Drawn: SOC	Checked: MS	Reviewed: EON
Date: 13.01.23	Date: 13.01.23	Date: 13.01.23	Date: 13.01.23
Status: A1	Drawing Number: 5218242-ATK-ZZ-ZZ-SK-CE-000029	Rev: 2	

100
10
0
A1

DO NOT SCALE



- GENERAL NOTES
1. ALL DIMENSIONS ARE IN MILLIMETRES UNLESS NOTED OTHERWISE
 2. ONLY WRITTEN DIMENSIONS SHALL BE USED. NO DIMENSIONS SHALL BE SCALED FROM THE DRAWINGS
 3. ALL LEVELS ARE IN METRES AND ARE TO MALIN HEAD DATUM
 4. ALL COORDINATES ARE IN METRES AND ARE TO IRISH TRANSVERSE MERCATOR
 5. DRAWINGS ARE TO BE READ IN CONJUNCTION WITH THE SPECIFICATION

- LEGEND
- PROPOSED GRASS VERGE
 - PROPOSED CARRIAGEWAY
 - PROPOSED FOOTPATH
 - PROPOSED CYCLETRACK
 - PROPOSED ONROAD CYCLETRACK
 - PROPOSED SHARED AREA
 - PROPOSED ISLAND
 - PROPOSED OVERBRIDGE
 - PROPOSED BOARDWALK
 - PROPOSED KERB
 - PROPOSED ROAD MARKINGS

File: 5218242-ATK-ZZ-ZZ-SK-CE-000028-000036.dwg
Date: Apr 28, 2023 - 2:08pm
Printed by: EONeill

© ORDNANCE SURVEY IRELAND LICENSE NR. AR 0082522. ORDNANCE SURVEY IRELAND & GOVERNMENT OF IRELAND
ATKINS WILL NOT BE HELD LIABLE FOR THE USE OF THIS DATA ON ANY PROJECT OTHER THAN GLANMIRE TO CITY CYCLE ROUTE.

Risk Level	X Atkins Base Line - Low Risk
	Atkins Sensitive - Medium Risk
	Atkins Private - High Risk
	Client/Critical - Already Marked



Comhairle Cathrach Chorcaí
Cork City Council

Rev	Description	By	Date	Chk'd	Rev'd	Auth
2	FINAL ISSUE	KL	04/23	EON	RAN	RAN
1	PRELIMINARY ISSUE	MS	02.23	MS	EON	BJ
-	PRELIMINARY ISSUE	SOC	01.23	MS	EON	RAN

ATKINS
Member of the SNC-Lavalin Group

Alkins House, 150-155 Ainslie Road, Saggart, Co. Dublin
Tel (+353) 01 810 8000 Fax (+353) 01 810 8001

Unit 2B, 2200 Cork Airport Business Park, Cork
Tel (+353) 021 429 0300 Fax (+353) 021 429 0360

1st Floor Technology House Parkmore Technology Park, Galway
Tel (+353) 091 786 050 Fax (+353) 091 779 830

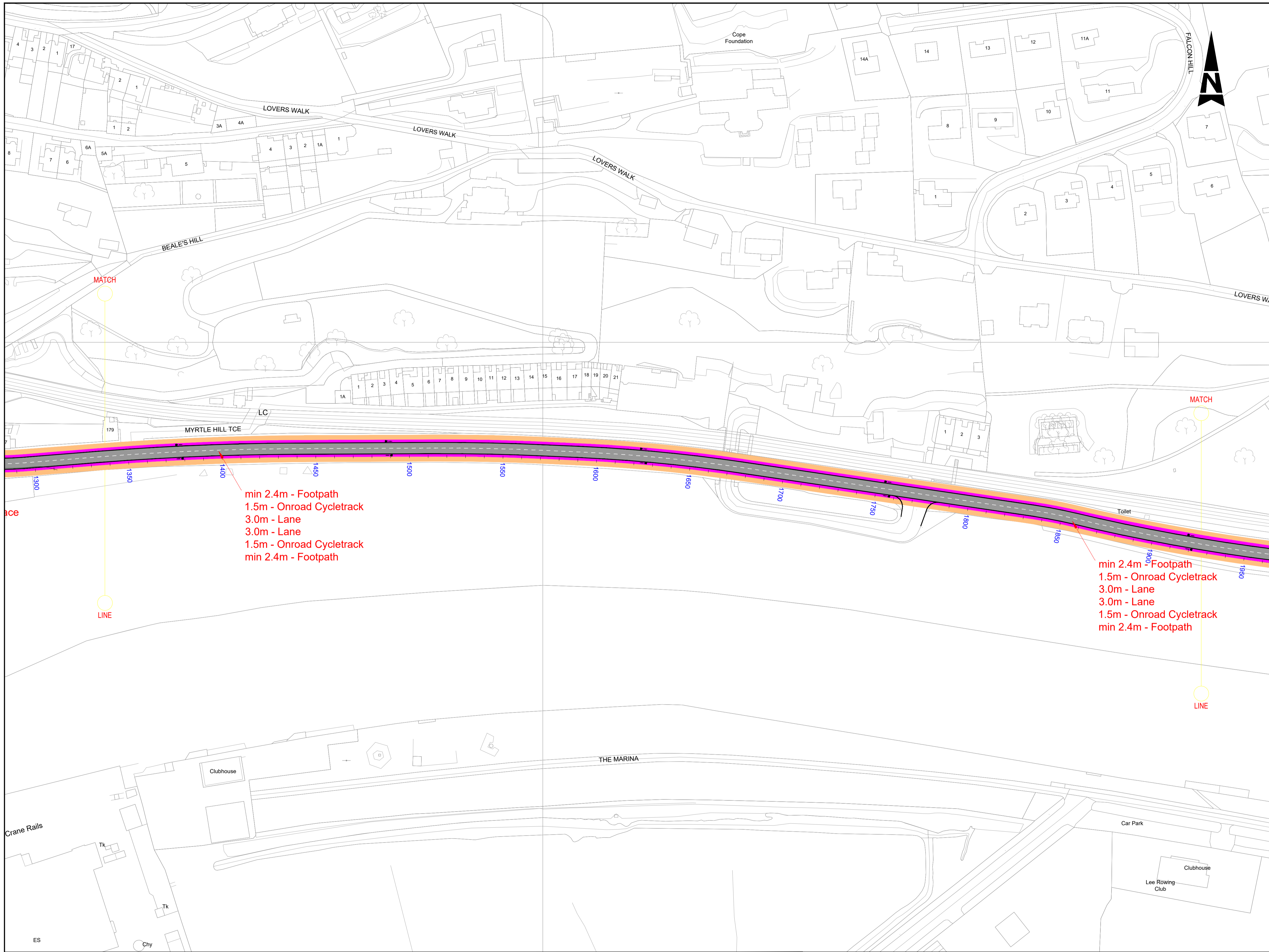
Cork City Council, City Hall, Anglesea Street, Cork, T12 T997

Glanmire to City Cycle Route Phase 2

Purpose		PRELIMINARY ISSUE	
Title		LAYOUT PLAN ROUTE OPTION D SHEET 2 OF 8	
Original Scale	1:1000 @ A1	Drawn	SOC
Checked	MS	Revised	EON
Date	13.01.23	Date	13.01.23
Date	13.01.23	Date	13.01.23
Status	A1	Drawing Number	5218242-ATK-ZZ-ZZ-SK-CE-000030
Rev		Rev	2

100
0 10
A1

DO NOT SCALE



min 2.4m - Footpath
 1.5m - Onroad Cycletrack
 3.0m - Lane
 3.0m - Lane
 1.5m - Onroad Cycletrack
 min 2.4m - Footpath

min 2.4m - Footpath
 1.5m - Onroad Cycletrack
 3.0m - Lane
 3.0m - Lane
 1.5m - Onroad Cycletrack
 min 2.4m - Footpath

GENERAL NOTES

1. ALL DIMENSIONS ARE IN MILLIMETRES UNLESS NOTED OTHERWISE
2. ONLY WRITTEN DIMENSIONS SHALL BE USED. NO DIMENSIONS SHALL BE SCALED FROM THE DRAWINGS
3. ALL LEVELS ARE IN METRES AND ARE TO MALIN HEAD DATUM
4. ALL COORDINATES ARE IN METRES AND ARE TO IRISH TRANSVERSE MERCATOR
5. DRAWINGS ARE TO BE READ IN CONJUNCTION WITH THE SPECIFICATION

LEGEND

- PROPOSED GRASS VERGE
- PROPOSED CARRIAGEWAY
- PROPOSED FOOTPATH
- PROPOSED CYCLETRACK
- PROPOSED ONROAD CYCLETRACK
- PROPOSED SHARED AREA
- PROPOSED ISLAND
- PROPOSED OVERBRIDGE
- PROPOSED BOARDWALK
- PROPOSED KERB
- PROPOSED ROAD MARKINGS

Purpose PRELIMINARY ISSUE

Title LAYOUT PLAN
ROUTE OPTION D
SHEET 3 OF 8

Original Scale	1:1000 @ A1
Drawn	SOC
Checked	MS
Reviewed	EON
Authorised	RAN
Date	13.01.23
Date	13.01.23
Date	13.01.23
Date	13.01.23
Status	A1
Drawing Number	5218242-ATK-ZZ-ZZ-SK-CE-000031
Rev	2

© ORDNANCE SURVEY IRELAND LICENSE NR. AR 0082522. ORDNANCE SURVEY IRELAND & GOVERNMENT OF IRELAND
 ATKINS WILL NOT BE HELD LIABLE FOR THE USE OF THIS DATA ON ANY PROJECT OTHER THAN GLANMIRE TO CITY CYCLE ROUTE.

Risk Level	X Atkins Base Line - Low Risk
	Atkins Sensitive - Medium Risk
	Atkins Private - High Risk
	Client Critical - Already Marked



Comhairle Cathrach Chorcaí
 Cork City Council

Rev	Description	By	Date	Chk'd	Rev'd	Auth
2	FINAL ISSUE	KL	04/23	EON	RAN	RAN
1	PRELIMINARY ISSUE	MS	02.23	MS	EON	BJ
-	PRELIMINARY ISSUE	SOC	01.23	MS	EON	RAN

ATKINS
 Member of the SNC-Lavalin Group

Atkins House, 150-155 Ainslie Road, Business Park, Swords, Co. Dublin
 Tel (+353) 01 810 8000 Fax (+353) 01 810 8001

Unit 2B, 2200 Cork Airport Business Park, Cork
 Tel (+353) 021 429 0300 Fax (+353) 021 429 0360

1st Floor Technology House Parkmore Technology Park, Galway
 Tel (+353) 091 786 050 Fax (+353) 091 779 830

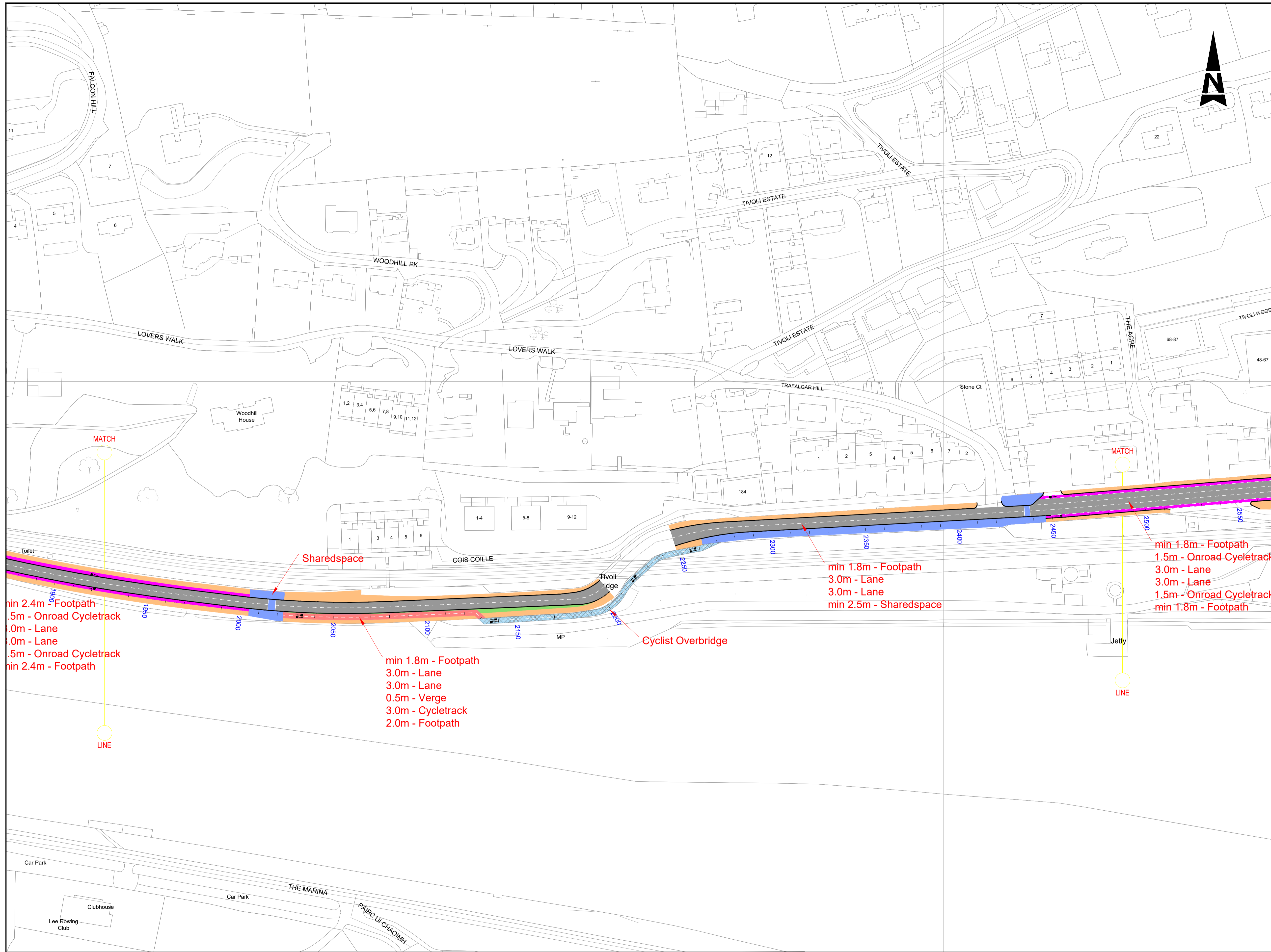
Client: Cork City Council, City Hall, Anglesea Street, Cork, T12 T997

Project: Glanmire to City Cycle Route Phase 2

A1

DO NOT SCALE

File: 5218242-ATK-ZZ-ZZ-SK-CE-000036.dwg
Date: Apr 28, 2023 - 2:38pm
Plotted by: EONeal



- GENERAL NOTES**
1. ALL DIMENSIONS ARE IN MILLIMETRES UNLESS NOTED OTHERWISE
 2. ONLY WRITTEN DIMENSIONS SHALL BE USED. NO DIMENSIONS SHALL BE SCALED FROM THE DRAWINGS
 3. ALL LEVELS ARE IN METRES AND ARE TO MALIN HEAD DATUM
 4. ALL COORDINATES ARE IN METRES AND ARE TO IRISH TRANSVERSE MERCATOR
 5. DRAWINGS ARE TO BE READ IN CONJUNCTION WITH THE SPECIFICATION

- LEGEND**
- PROPOSED GRASS VERGE
 - PROPOSED CARRIAGEWAY
 - PROPOSED FOOTPATH
 - PROPOSED CYCLETRACK
 - PROPOSED ONROAD CYCLETRACK
 - PROPOSED SHARED AREA
 - PROPOSED ISLAND
 - PROPOSED OVERBRIDGE
 - PROPOSED BOARDWALK
 - PROPOSED KERB
 - PROPOSED ROAD MARKINGS

© ORDNANCE SURVEY IRELAND LICENSE NR. AR 0082522. ORDNANCE SURVEY IRELAND & GOVERNMENT OF IRELAND

ATKINS WILL NOT BE HELD LIABLE FOR THE USE OF THIS DATA ON ANY PROJECT OTHER THAN GLANMIRE TO CITY CYCLE ROUTE.

Risk Level	X Atkins Base Line - Low Risk
	Atkins Sensitive - Medium Risk
	Atkins Private - High Risk
	Client Critical - Already Marked



Rev	Description	By	Date	Chk'd	Rev'd	Auth
2	FINAL ISSUE	KL	04/23	EON	RAN	RAN
1	PRELIMINARY ISSUE	MS	02.23	MS	EON	BJ
-	PRELIMINARY ISSUE	SOC	01.23	MS	EON	RAN

ATKINS
Member of the SNC-Lavalin Group

Alkins House, 150-155 Ainslie Road, Business Park, Swords, Co. Dublin
Tel (+353) 01 810 8000 Fax (+353) 01 810 8001

Unit 2B, 2200 Cork Airport Business Park, Cork
Tel (+353) 021 429 0300 Fax (+353) 021 429 0360

1st Floor Technology House Parkmore Technology Park, Galway
Tel (+353) 091 786 050 Fax (+353) 091 779 830

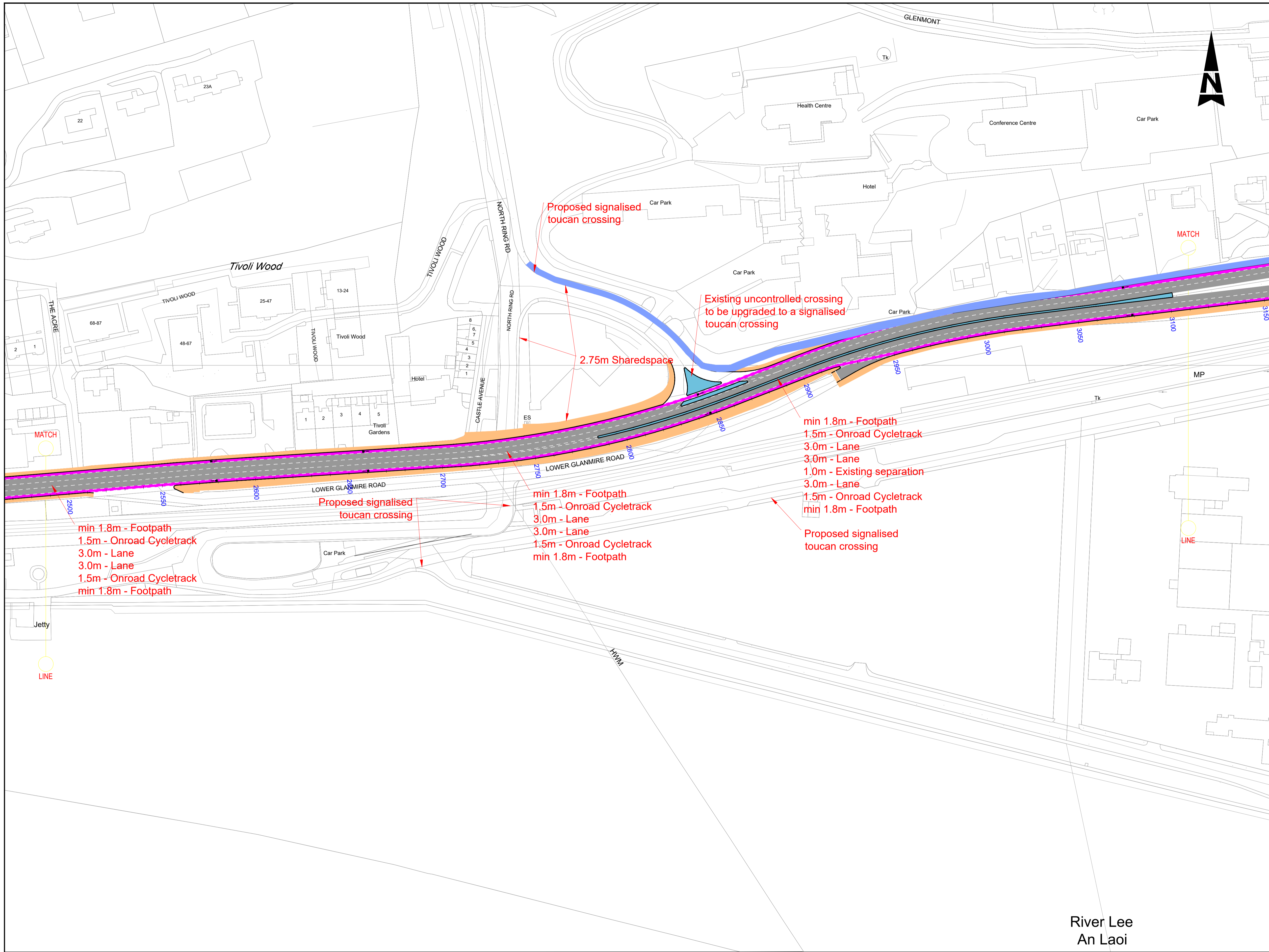
Client: Cork City Council, City Hall, Anglesea Street, Cork, T12 T997

Project: Glanmire to City Cycle Route Phase 2

Purpose: PRELIMINARY ISSUE		Title: LAYOUT PLAN ROUTE OPTION D SHEET 4 OF 8	
Original Scale: 1:1000 @ A1	Drawn: SOC	Checked: MS	Reviewed: EON
Date: 13.01.23	Date: 13.01.23	Date: 13.01.23	Date: 13.01.23
Status: A1	Drawing Number: 5218242-ATK-ZZ-ZZ-SK-CE-000032	Rev: 2	

100
10
0
A1

DO NOT SCALE



- GENERAL NOTES**
1. ALL DIMENSIONS ARE IN MILLIMETRES UNLESS NOTED OTHERWISE
 2. ONLY WRITTEN DIMENSIONS SHALL BE USED. NO DIMENSIONS SHALL BE SCALED FROM THE DRAWINGS
 3. ALL LEVELS ARE IN METRES AND ARE TO MALIN HEAD DATUM
 4. ALL COORDINATES ARE IN METRES AND ARE TO IRISH TRANSVERSE MERCATOR
 5. DRAWINGS ARE TO BE READ IN CONJUNCTION WITH THE SPECIFICATION

- LEGEND**
- PROPOSED GRASS VERGE
 - PROPOSED CARRIAGEWAY
 - PROPOSED FOOTPATH
 - PROPOSED CYCLETRACK
 - PROPOSED ONROAD CYCLETRACK
 - PROPOSED SHARED AREA
 - PROPOSED ISLAND
 - PROPOSED OVERBRIDGE
 - PROPOSED BOARDWALK
 - PROPOSED KERB
 - PROPOSED ROAD MARKINGS

River Lee An Laoi

Purpose: PRELIMINARY ISSUE

Title: LAYOUT PLAN ROUTE OPTION D SHEET 5 OF 8

© ORDNANCE SURVEY IRELAND LICENSE NR. AR 0082522. ORDNANCE SURVEY IRELAND & GOVERNMENT OF IRELAND

ATKINS WILL NOT BE HELD LIABLE FOR THE USE OF THIS DATA ON ANY PROJECT OTHER THAN GLANMIRE TO CITY CYCLE ROUTE.

Risk Level: Atkins Base Line - Low Risk
 Atkins Sensitive - Medium Risk
 Atkins Private - High Risk
 Client/Critical - Already Marked



Comhairle Cathrach Chorcaí
Cork City Council

Rev	Description	By	Date	Chk'd	Rev'd	Auth
2	FINAL ISSUE	KL	04/23	EON	RAN	RAN
1	PRELIMINARY ISSUE	MS	02/23	MS	EON	BJ
-	PRELIMINARY ISSUE	SOC	01/23	MS	EON	RAN

ATKINS
Member of the SNC-Lavalin Group

Atkins House, 150-155 Ainslie Road, Business Park, Swords, Co. Dublin
Tel (+353) 01 810 8000 Fax (+353) 01 810 8001

Unit 2B, 2200 Cork Airport Business Park, Cork
Tel (+353) 021 429 0300 Fax (+353) 021 429 0360

1st Floor Technology House Parkmore Technology Park, Galway
Tel (+353) 091 786 050 Fax (+353) 091 779 830

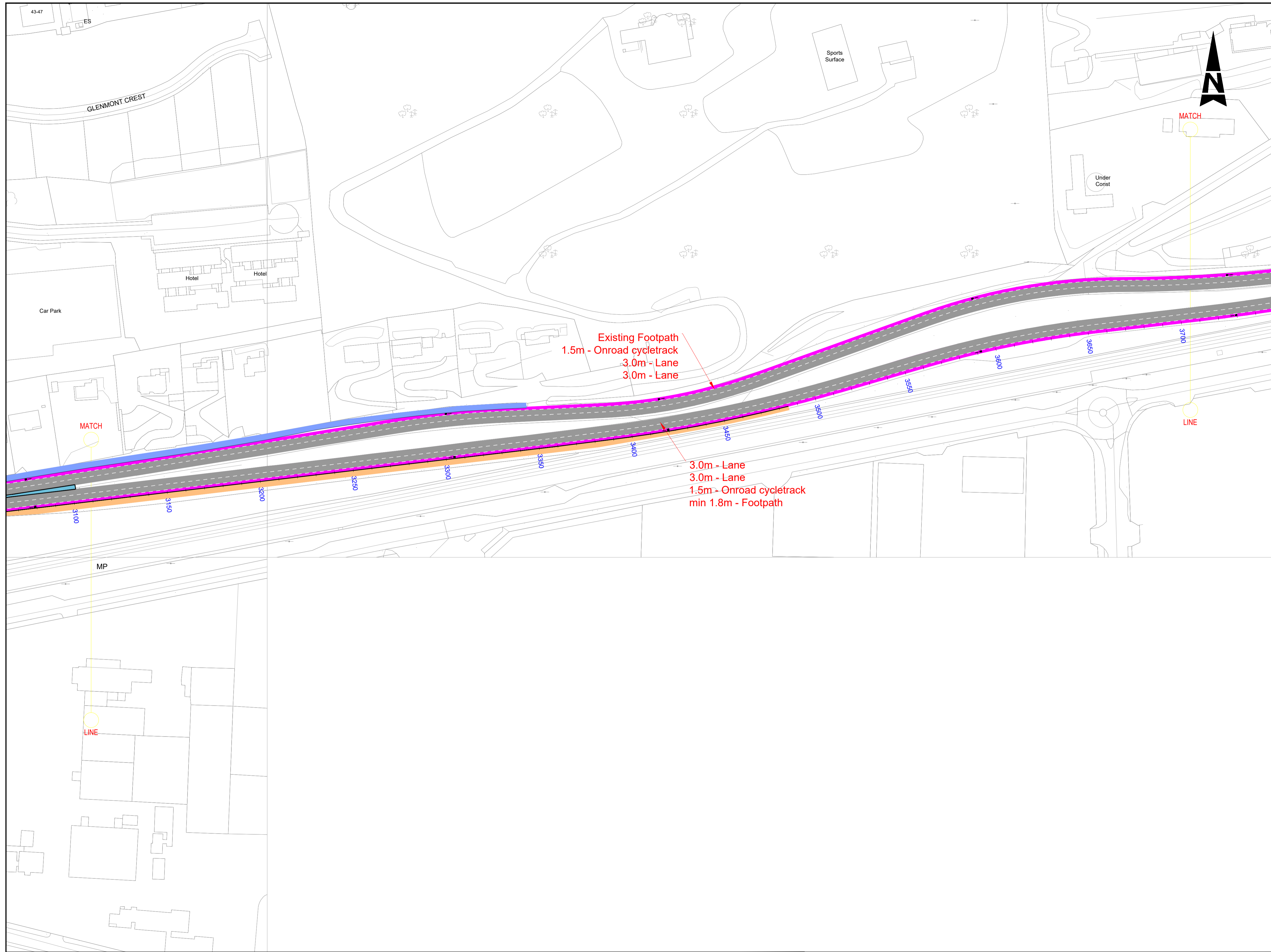
Client: Cork City Council, City Hall, Anglesea Street, Cork, T12 T997

Project: Glanmire to City Cycle Route Phase 2

Original Scale	Drawn	Checked	MS	Revised	EON	Authorised	RAN
1:1000 @ A1	SOC						
Date	13.01.23	Date	13.01.23	Date	13.01.23	Date	13.01.23
Status	Drawing Number		Rev				
A1	5218242-ATK-ZZ-ZZ-SK-CE-000033		2				

100
10
0
A1

DO NOT SCALE



- GENERAL NOTES**
1. ALL DIMENSIONS ARE IN MILLIMETRES UNLESS NOTED OTHERWISE
 2. ONLY WRITTEN DIMENSIONS SHALL BE USED. NO DIMENSIONS SHALL BE SCALED FROM THE DRAWINGS
 3. ALL LEVELS ARE IN METRES AND ARE TO MALIN HEAD DATUM
 4. ALL COORDINATES ARE IN METRES AND ARE TO IRISH TRANSVERSE MERCATOR
 5. DRAWINGS ARE TO BE READ IN CONJUNCTION WITH THE SPECIFICATION

- LEGEND**
- PROPOSED GRASS VERGE
 - PROPOSED CARRIAGEWAY
 - PROPOSED FOOTPATH
 - PROPOSED CYCLETRACK
 - PROPOSED ONROAD CYCLETRACK
 - PROPOSED SHARED AREA
 - PROPOSED ISLAND
 - PROPOSED OVERBRIDGE
 - PROPOSED BOARDWALK
 - PROPOSED KERB
 - PROPOSED ROAD MARKINGS

File: 5218242-ATK-ZZ-ZZ-SK-CE-000036.dwg
 Date: Apr 28, 2023 - 2:41pm
 Plotted by: EONeal

© ORDNANCE SURVEY IRELAND LICENSE NR. AR 0082522. ORDNANCE SURVEY IRELAND & GOVERNMENT OF IRELAND

ATKINS WILL NOT BE HELD LIABLE FOR THE USE OF THIS DATA ON ANY PROJECT OTHER THAN GLANMIRE TO CITY CYCLE ROUTE.

Risk Level	X Atkins Base Line - Low Risk
	Atkins Sensitive - Medium Risk
	Atkins Private - High Risk
	Client Critical - Already Marked



Comhairle Cathrach Chorcaí
Cork City Council

Rev	Description	By	Date	Chk'd	Rev'd	Auth
2	FINAL ISSUE	KL	04/23	EON	RAN	RAN
1	PRELIMINARY ISSUE	MS	02/23	MS	EON	BJ
-	PRELIMINARY ISSUE	SOC	01/23	MS	EON	RAN

ATKINS
Member of the SNC-Lavalin Group

Atkins House, 150-155 Airside
Business Park, Swords, Co. Dublin
Tel (+353) 01 810 8000
Fax (+353) 01 810 8001

Unit 2B, 2200 Cork Airport
Business Park, Cork
Tel (+353) 021 429 0300
Fax (+353) 021 429 0360

1st Floor Technology House
Parkmore Technology Park, Galway
Tel (+353) 091 786 050
Fax (+353) 091 779 830

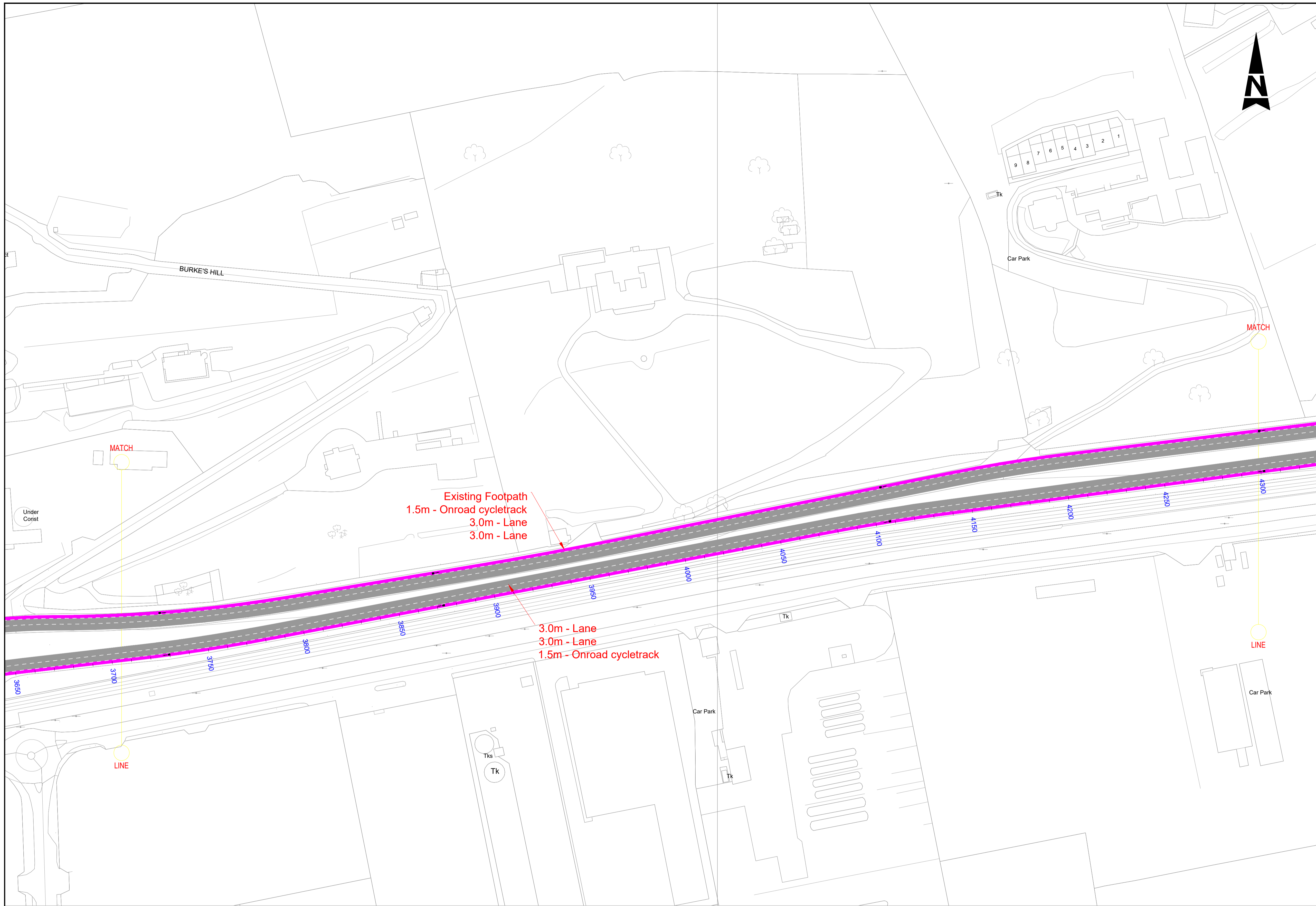
Client: Cork City Council, City Hall, Anglesea Street, Cork, T12 T997

Project: Glanmire to City Cycle Route Phase 2

Purpose: PRELIMINARY ISSUE		Title: LAYOUT PLAN ROUTE OPTION D SHEET 6 OF 8	
Original Scale: 1:1000 @ A1	Drawn: SOC	Checked: MS	Reviewed: EON
Date: 13.01.23	Date: 13.01.23	Date: 13.01.23	Date: 13.01.23
Status: A1	Drawing Number: 5218242-ATK-ZZ-ZZ-SK-CE-000034	Rev: 2	

100
0 10
A1

DO NOT SCALE



- GENERAL NOTES**
1. ALL DIMENSIONS ARE IN MILLIMETRES UNLESS NOTED OTHERWISE
 2. ONLY WRITTEN DIMENSIONS SHALL BE USED. NO DIMENSIONS SHALL BE SCALED FROM THE DRAWINGS
 3. ALL LEVELS ARE IN METRES AND ARE TO MALIN HEAD DATUM
 4. ALL COORDINATES ARE IN METRES AND ARE TO IRISH TRANSVERSE MERCATOR
 5. DRAWINGS ARE TO BE READ IN CONJUNCTION WITH THE SPECIFICATION

- LEGEND**
- PROPOSED GRASS VERGE
 - PROPOSED CARRIAGEWAY
 - PROPOSED FOOTPATH
 - PROPOSED CYCLETRACK
 - PROPOSED ONROAD CYCLETRACK
 - PROPOSED SHARED AREA
 - PROPOSED ISLAND
 - PROPOSED OVERBRIDGE
 - PROPOSED BOARDWALK
 - PROPOSED KERB
 - PROPOSED ROAD MARKINGS

File: 5218242-ATK-ZZ-ZZ-SK-CE-000028-000036.dwg
Date: Apr 28, 2023 - 2:42pm
Plotted by: EONeal

© ORDNANCE SURVEY IRELAND LICENSE NR. AR 0082522. ORDNANCE SURVEY IRELAND & GOVERNMENT OF IRELAND
ATKINS WILL NOT BE HELD LIABLE FOR THE USE OF THIS DATA ON ANY PROJECT OTHER THAN GLANMIRE TO CITY CYCLE ROUTE.

Risk Level: Atkins Base Line - Low Risk
 Atkins Sensitive - Medium Risk
 Atkins Private - High Risk
 Client Critical - Already Marked



Comhairle Cathrach Chorcaí
Cork City Council

Rev	Description	By	Date	Chk'd	Rev'd	Auth
2	FINAL ISSUE	KL	04/23	EON	RAN	RAN
1	PRELIMINARY ISSUE	MS	02.23	MS	EON	BJ
-	PRELIMINARY ISSUE	SOC	01.23	MS	EON	RAN

ATKINS
Member of the SNC-Lavalin Group

Atkins House, 150-155 Ainslie Road, Business Park, Swords, Co. Dublin
Tel (+353) 01 810 8000 Fax (+353) 01 810 8001

Unit 2B, 2200 Cork Airport Business Park, Cork
Tel (+353) 021 429 0300 Fax (+353) 021 429 0360

1st Floor Technology House Parkmore Technology Park, Galway
Tel (+353) 091 786 050 Fax (+353) 091 779 830

Client: Cork City Council, City Hall, Anglesea Street, Cork, T12 T997

Project: Glanmire to City Cycle Route Phase 2

Purpose: **PRELIMINARY ISSUE**

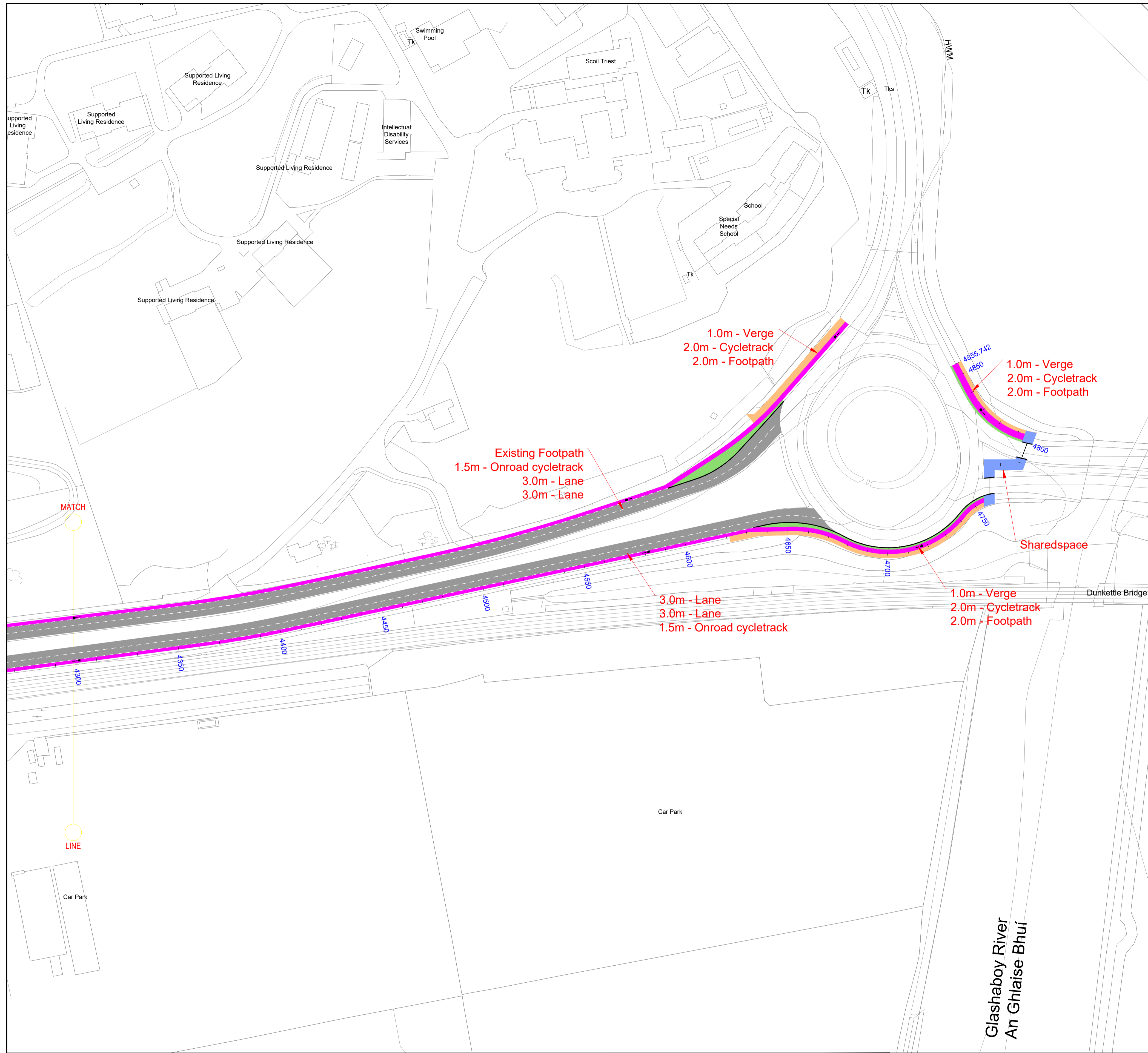
Title: **LAYOUT PLAN ROUTE OPTION D SHEET 7 OF 8**

Original Scale	1:1000 @ A1
Drawn	SOC
Checked	MS
Reviewed	EON
Authorised	RAN
Date	13.01.23
Date	13.01.23
Date	13.01.23
Date	13.01.23

Status: A1 Drawing Number: 5218242-ATK-ZZ-ZZ-SK-CE-000035 Rev: 2

100
10
0
A1

DO NOT SCALE



- GENERAL NOTES**
1. ALL DIMENSIONS ARE IN MILLIMETRES UNLESS NOTED OTHERWISE
 2. ONLY WRITTEN DIMENSIONS SHALL BE USED. NO DIMENSIONS SHALL BE SCALED FROM THE DRAWINGS
 3. ALL LEVELS ARE IN METRES AND ARE TO MALIN HEAD DATUM
 4. ALL COORDINATES ARE IN METRES AND ARE TO IRISH TRANSVERSE MERCATOR
 5. DRAWINGS ARE TO BE READ IN CONJUNCTION WITH THE SPECIFICATION

- LEGEND**
- PROPOSED GRASS VERGE
 - PROPOSED CARRIAGEWAY
 - PROPOSED FOOTPATH
 - PROPOSED CYCLETRACK
 - PROPOSED ONROAD CYCLETRACK
 - PROPOSED SHARED AREA
 - PROPOSED ISLAND
 - PROPOSED OVERBRIDGE
 - PROPOSED BOARDWALK
 - PROPOSED KERB
 - PROPOSED ROAD MARKINGS

File: 5218242-ATK-ZZ-ZZ-SK-CE-000036.dwg
Date: Apr 28, 2023 - 2:45pm
Plotted by: EONeal

© ORDNANCE SURVEY IRELAND LICENSE NR. AR 0082522. ORDNANCE SURVEY IRELAND & GOVERNMENT OF IRELAND
ATKINS WILL NOT BE HELD LIABLE FOR THE USE OF THIS DATA ON ANY PROJECT OTHER THAN GLANMIRE TO CITY CYCLE ROUTE.

Risk Level	X Atkins Base Line - Low Risk
	Atkins Sensitive - Medium Risk
	Atkins Private - High Risk
	Client Critical - Already Marked



Comhairle Cathrach Chorcaí
Cork City Council

Rev	Description	By	Date	Chk'd	Rev'd	Auth
2	FINAL ISSUE	KL	04/23	EON	RAN	RAN
1	PRELIMINARY ISSUE	MS	02.23	MS	EON	BJ
-	PRELIMINARY ISSUE	SOC	01.23	MS	EON	BJ

ATKINS
Member of the SNC-Lavalin Group

Atkins House, 150-155 Ainslie Road, Business Park, Swords, Co. Dublin
Tel (+353) 01 810 8000 Fax (+353) 01 810 8001

Unit 2B, 2200 Cork Airport Business Park, Cork
Tel (+353) 021 429 0300 Fax (+353) 021 429 0360

1st Floor Technology House Parkmore Technology Park, Galway
Tel (+353) 091 786 050 Fax (+353) 091 779 830

Client: Cork City Council, City Hall, Anglesea Street, Cork, T12 T997

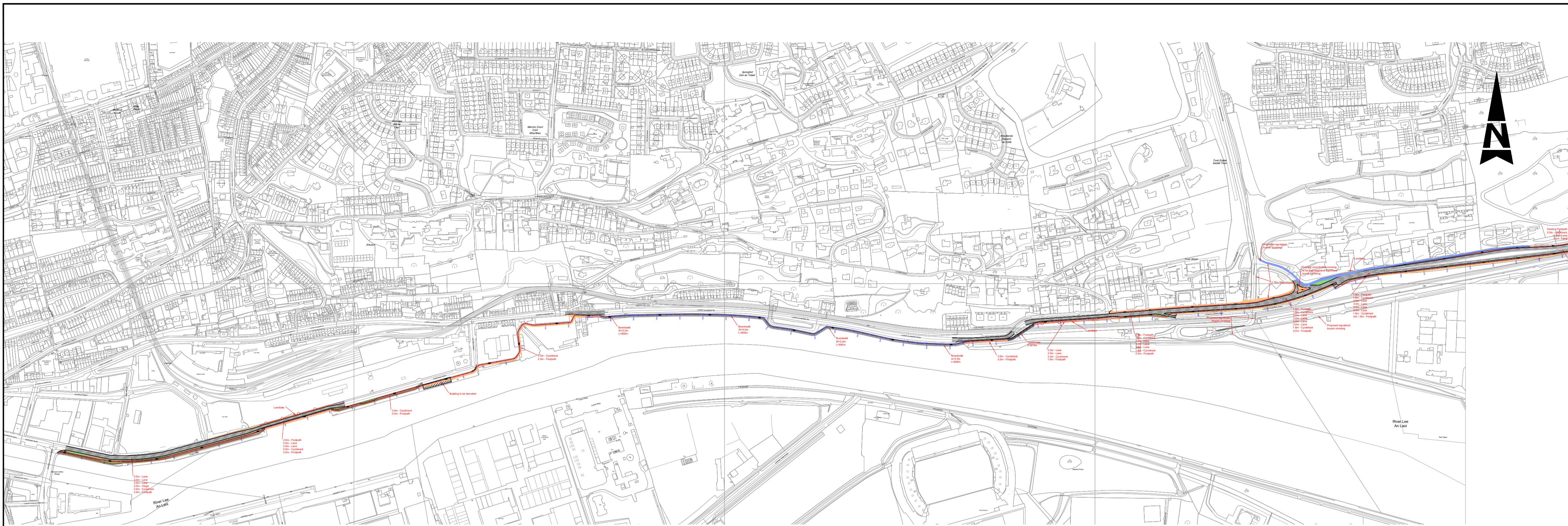
Project: Glanmire to City Cycle Route Phase 2

Purpose: PRELIMINARY ISSUE		Title: LAYOUT PLAN ROUTE OPTION D SHEET 8 OF 8	
Original Scale: 1:1000 @ A1	Drawn: SOC	Checked: MS	Reviewed: EON
Date: 13.01.23	Date: 13.01.23	Date: 13.01.23	Date: 13.01.23
Status: A1	Drawing Number: 5218242-ATK-ZZ-ZZ-SK-CE-000036	Rev: 2	

A1

DO NOT SCALE

File: 5218242-ATK-ZZ-ZZ-SK-CE-000037-000045.dwg
Date: Apr 28, 2023 - 3:01pm
Printed by: EONeal



EAST ROUTE PLAN
Scale at A1 1:5000
Scale at A3 1:10000



WEST ROUTE PLAN
Scale at A1 1:5000
Scale at A3 1:10000

- GENERAL NOTES**
1. ALL DIMENSIONS ARE IN MILLIMETRES UNLESS NOTED OTHERWISE
 2. ONLY WRITTEN DIMENSIONS SHALL BE USED. NO DIMENSIONS SHALL BE SCALED FROM THE DRAWINGS
 3. ALL LEVELS ARE IN METRES AND ARE TO MALIN HEAD DATUM
 4. ALL COORDINATES ARE IN METRES AND ARE TO IRISH TRANSVERSE MERCATOR
 5. DRAWINGS ARE TO BE READ IN CONJUNCTION WITH THE SPECIFICATION

- LEGEND**
- PROPOSED GRASS VERGE
 - PROPOSED CARRIAGEWAY
 - PROPOSED FOOTPATH
 - PROPOSED CYCLETRACK
 - PROPOSED ONROAD CYCLETRACK
 - PROPOSED SHARED AREA
 - PROPOSED ISLAND
 - PROPOSED OVERBRIDGE
 - PROPOSED BOARDWALK
 - PROPOSED KERB
 - PROPOSED ROAD MARKINGS

© ORDNANCE SURVEY IRELAND LICENSE NR. AR 0082522. ORDNANCE SURVEY IRELAND & GOVERNMENT OF IRELAND

ATKINS WILL NOT BE HELD LIABLE FOR THE USE OF THIS DATA ON ANY PROJECT OTHER THAN GLANMIRE TO CITY CYCLE ROUTE.

Risk Level	X Atkins Base Line - Low Risk
	Atkins Sensitive - Medium Risk
	Atkins Private - High Risk
	Critical - Already Marked



Comhairle Cathrach Chorcaí
Cork City Council

Rev	Description	By	Date	Chk'd	Rev'd	Auth
2	FINAL ISSUE	KL	04/23	EON	RAN	RAN
1	PRELIMINARY ISSUE	MS	02.23	MS	EON	BJ
-	PRELIMINARY ISSUE	SOC	01.23	MS	EON	RAN

ATKINS
Member of the SNC-Lavalin Group

Atkins House, 150-155 Ainslie Road, Business Park, Swords, Co. Dublin Tel (+353) 01 810 8000 Fax (+353) 01 810 8001	Unit 2B, 2200 Cork Airport Business Park, Cork Tel (+353) 021 429 0300 Fax (+353) 021 429 0360	1st Floor Technology House Parkmore Technology Park, Galway Tel (+353) 091 786 050 Fax (+353) 091 779 830
---	--	---

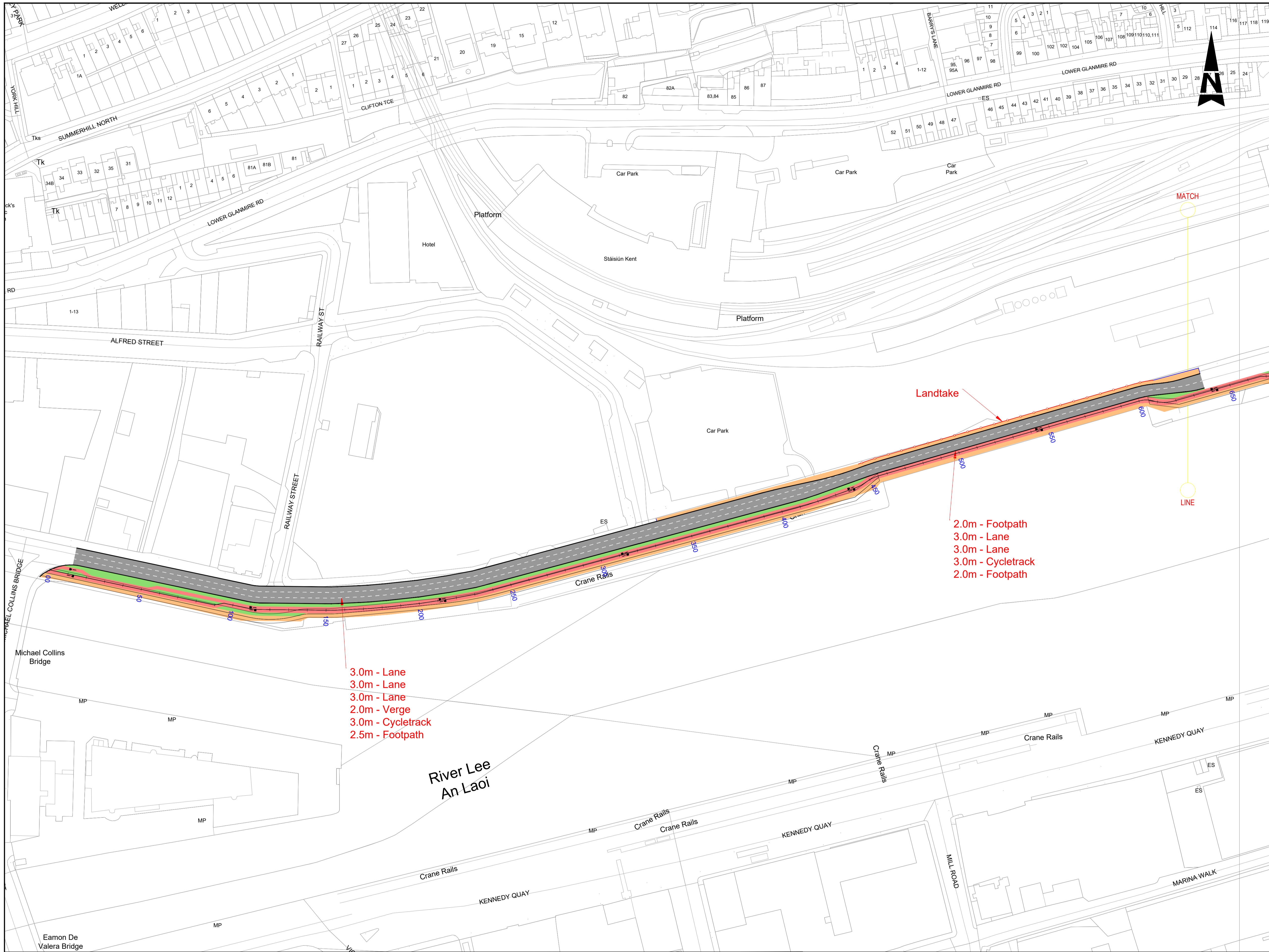
Cork City Council, City Hall, Anglesea Street, Cork, T12 T997

Glanmire to City Cycle Route Phase 2

Purpose		PRELIMINARY ISSUE					
Title		OVERALL PLAN ROUTE OPTION E					
Original Scale	Drawn	Checked	MS	Revised	EON	Authorised	RAN
1:5000 @ A1	SOC	MS	MS	MS	MS	MS	MS
Date	Date	Date	Date	Date	Date	Date	Date
13.01.23	13.01.23	13.01.23	13.01.23	13.01.23	13.01.23	13.01.23	13.01.23
Status	Drawing Number						Rev
A1	5218242-ATK-ZZ-ZZ-SK-CE-000037						2

100
0 10
A1

DO NOT SCALE



- GENERAL NOTES
1. ALL DIMENSIONS ARE IN MILLIMETRES UNLESS NOTED OTHERWISE
 2. ONLY WRITTEN DIMENSIONS SHALL BE USED. NO DIMENSIONS SHALL BE SCALED FROM THE DRAWINGS
 3. ALL LEVELS ARE IN METRES AND ARE TO MALIN HEAD DATUM
 4. ALL COORDINATES ARE IN METRES AND ARE TO IRISH TRANSVERSE MERCATOR
 5. DRAWINGS ARE TO BE READ IN CONJUNCTION WITH THE SPECIFICATION

3.0m - Lane
 3.0m - Lane
 3.0m - Lane
 2.0m - Verge
 3.0m - Cycletrack
 2.5m - Footpath

Landtake

2.0m - Footpath
 3.0m - Lane
 3.0m - Lane
 3.0m - Cycletrack
 2.0m - Footpath

- LEGEND
- █ PROPOSED GRASS VERGE
 - █ PROPOSED CARRIAGEWAY
 - █ PROPOSED FOOTPATH
 - █ PROPOSED CYCLETRACK
 - █ PROPOSED ONROAD CYCLETRACK
 - █ PROPOSED SHARED AREA
 - █ PROPOSED ISLAND
 - █ PROPOSED OVERBRIDGE
 - █ PROPOSED BOARDWALK
 - █ PROPOSED KERB
 - █ PROPOSED ROAD MARKINGS

File: 5218242-ATK-ZZ-ZZ-SK-CE-000037-000045.dwg
 Date: Apr 28, 2023 - 3:04pm
 Plotted by: EONeal

© ORDNANCE SURVEY IRELAND LICENSE NR. AR 0082522. ORDNANCE SURVEY IRELAND & GOVERNMENT OF IRELAND

ATKINS WILL NOT BE HELD LIABLE FOR THE USE OF THIS DATA ON ANY PROJECT OTHER THAN GLANMIRE TO CITY CYCLE ROUTE.

Risk Level	X Atkins Base Line - Low Risk
	Atkins Sensitive - Medium Risk
	Atkins Private - High Risk
	Client Critical - Already Marked



Comhairle Cathrach Chorcaí
 Cork City Council

Rev	Description	By	Date	Chk'd	Rev'd	Auth
2	FINAL ISSUE	KL	04/23	EON	RAN	RAN
1	PRELIMINARY ISSUE	MS	02.23	MS	EON	BJ
-	PRELIMINARY ISSUE	SOC	01.23	MS	EON	RAN

ATKINS
 Member of the SNC-Lavalin Group

Alkins House, 150-155 Ainslie Road, Swards, Co. Dublin
 Tel (+353) 01 810 8000 Fax (+353) 01 810 8001

Unit 2B, 2200 Cork Airport Business Park, Cork
 Tel (+353) 021 429 0300 Fax (+353) 021 429 0360

1st Floor Technology House Parkmore Technology Park, Galway
 Tel (+353) 091 786 050 Fax (+353) 091 779 830

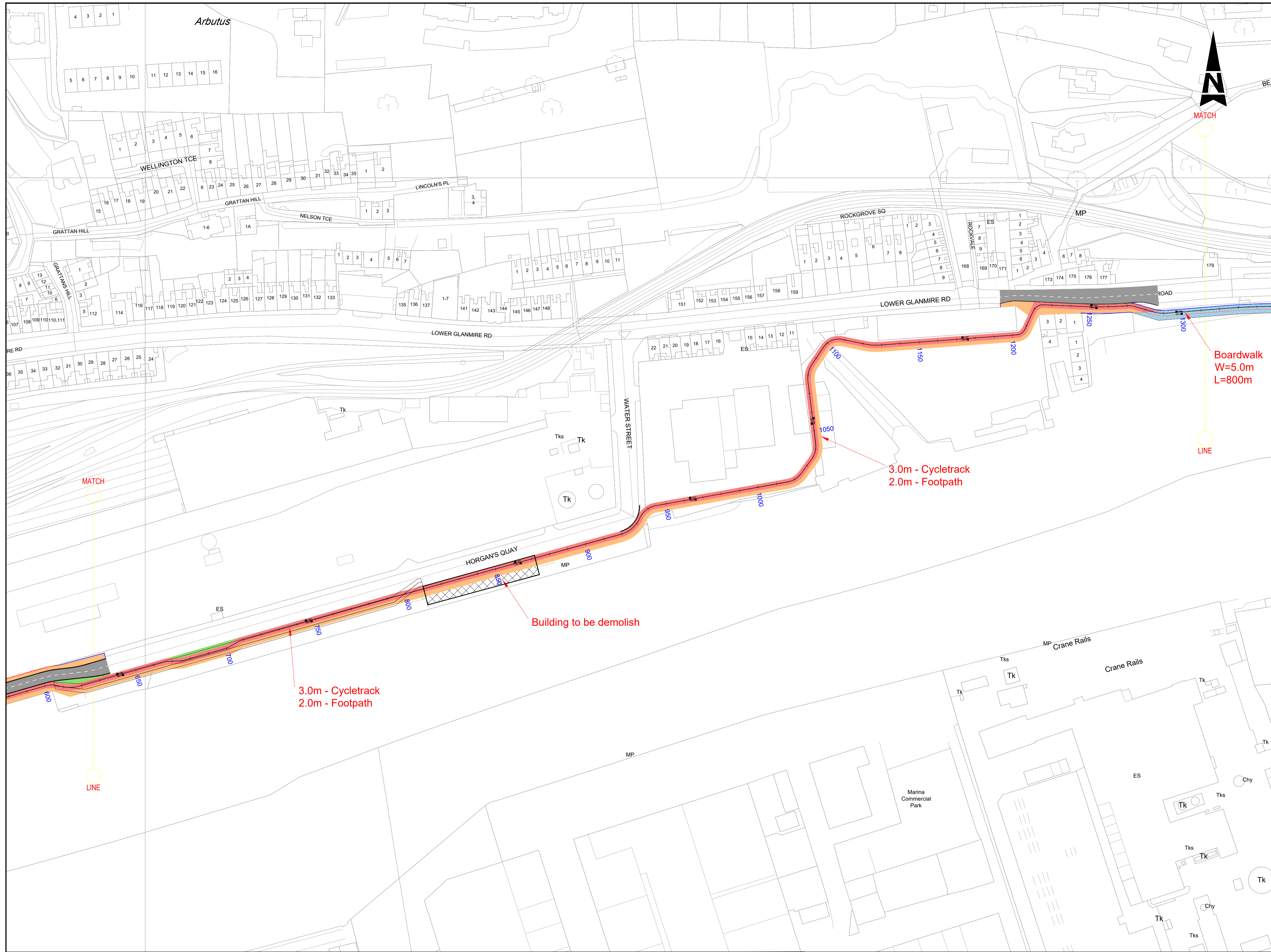
Client: Cork City Council, City Hall, Anglesea Street, Cork, T12 T997

Project: Glanmire to City Cycle Route Phase 2

Purpose: PRELIMINARY ISSUE		Title: LAYOUT PLAN ROUTE OPTION E SHEET 1 OF 8	
Original Scale: 1:1000 @ A1	Drawn: SOC	Checked: MS	Reviewed: EON
Date: 13.01.23	Date: 13.01.23	Date: 13.01.23	Date: 13.01.23
Status: A1	Drawing Number: 5218242-ATK-ZZ-ZZ-SK-CE-000038	Rev: 2	

100
10
0
A1

DO NOT SCALE



- GENERAL NOTES
1. ALL DIMENSIONS ARE IN MILLIMETRES UNLESS NOTED OTHERWISE
 2. ONLY WRITTEN DIMENSIONS SHALL BE USED. NO DIMENSIONS SHALL BE SCALED FROM THE DRAWINGS
 3. ALL LEVELS ARE IN METRES AND ARE TO MALIN HEAD DATUM
 4. ALL COORDINATES ARE IN METRES AND ARE TO IRISH TRANSVERSE MERCATOR
 5. DRAWINGS ARE TO BE READ IN CONJUNCTION WITH THE SPECIFICATION

- LEGEND
- PROPOSED GRASS VERGE
 - PROPOSED CARRIAGEWAY
 - PROPOSED FOOTPATH
 - PROPOSED CYCLETRACK
 - PROPOSED ONROAD CYCLETRACK
 - PROPOSED SHARED AREA
 - PROPOSED ISLAND
 - PROPOSED OVERBRIDGE
 - PROPOSED BOARDWALK
 - PROPOSED KERB
 - PROPOSED ROAD MARKINGS

© ORDNANCE SURVEY IRELAND LICENSE NR. AR 0082522. ORDNANCE SURVEY IRELAND & GOVERNMENT OF IRELAND

ATKINS WILL NOT BE HELD LIABLE FOR THE USE OF THIS DATA ON ANY PROJECT OTHER THAN GLANMIRE TO CITY CYCLE ROUTE.

Risk Level	X Atkins Base Line - Low Risk
	Atkins Sensitive - Medium Risk
	Atkins Private - High Risk
	Client/Critical - Already Marked



Comhairle Cathrach Chorcaí
Cork City Council

Rev	Description	By	Date	Chk'd	Rev'd	Auth
2	FINAL ISSUE	KL	04/23	EON	RAN	RAN
1	PRELIMINARY ISSUE	MS	02.23	MS	EON	BJ
-	PRELIMINARY ISSUE	SOC	01.23	MS	EON	RAN

ATKINS
Member of the SNC-Lavalin Group

Alkins House, 150-155 Ainslie Road, Business Park, Swords, Co. Dublin
Tel (+353) 01 810 8000 Fax (+353) 01 810 8001

Unit 2B, 2200 Cork Airport Business Park, Cork
Tel (+353) 021 429 0300 Fax (+353) 021 429 0360

1st Floor Technology House Parkmore Technology Park, Galway
Tel (+353) 091 786 050 Fax (+353) 091 779 830

Cork City Council, City Hall, Anglesea Street, Cork, T12 T997

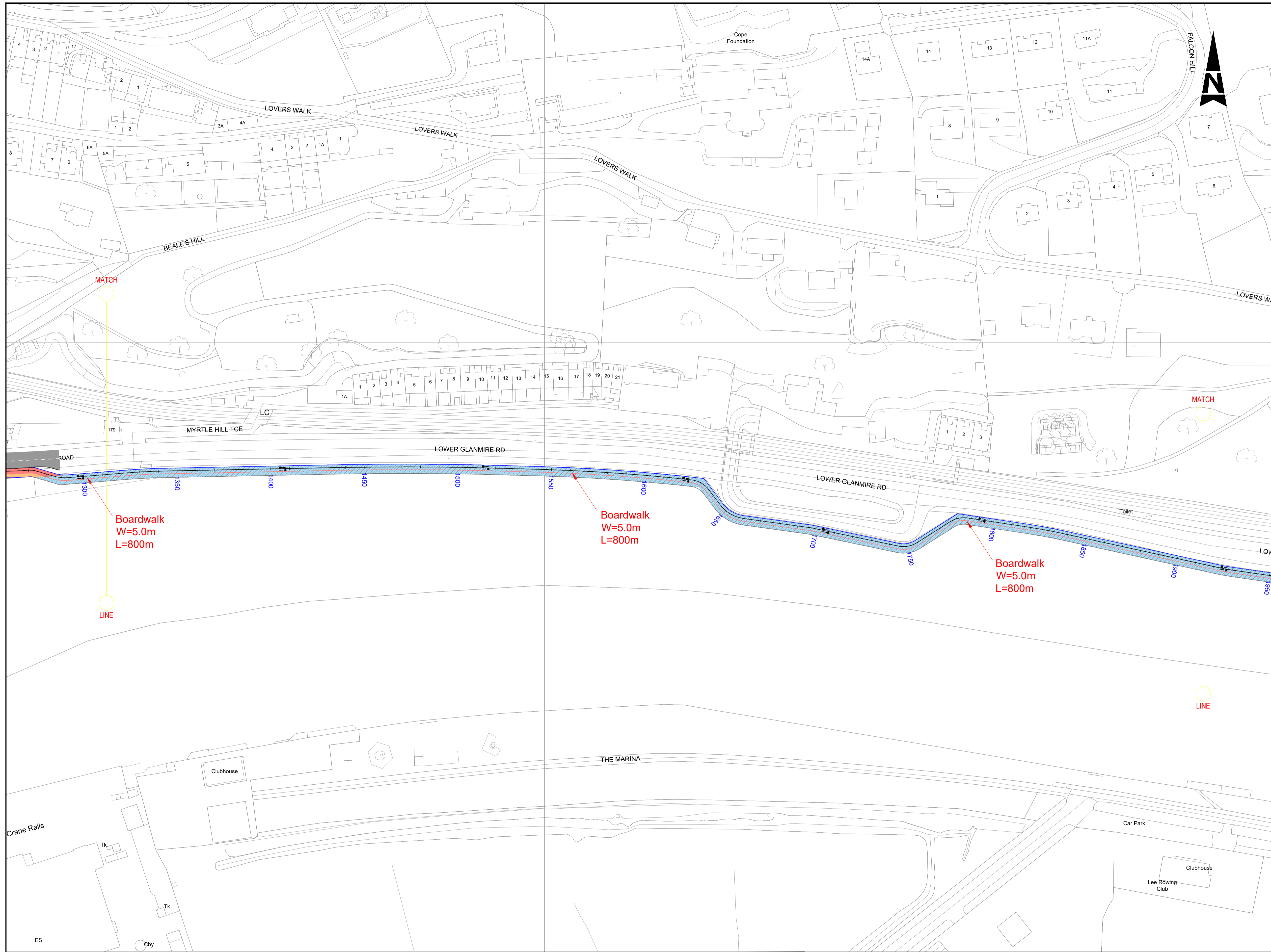
Glanmire to City Cycle Route Phase 2

Purpose		PRELIMINARY ISSUE							
Title		LAYOUT PLAN ROUTE OPTION E SHEET 2 OF 8							
Original Scale	1:1000 @ A1	Drawn	SOC	Checked	MS	Reviewed	EON	Authorised	RAN
Date	13.01.23	Date	13.01.23	Date	13.01.23	Date	13.01.23	Date	13.01.23
Status	A1	Drawing Number	5218242-ATK-ZZ-ZZ-SK-CE-000039			Rev	2		

File: 5218242-ATK-ZZ-ZZ-SK-CE-000037-000045.dwg
Date: Apr 28, 2023 - 3:06pm
Printed by: EONeal

100
0 10
A1

DO NOT SCALE



- GENERAL NOTES**
1. ALL DIMENSIONS ARE IN MILLIMETRES UNLESS NOTED OTHERWISE
 2. ONLY WRITTEN DIMENSIONS SHALL BE USED. NO DIMENSIONS SHALL BE SCALED FROM THE DRAWINGS
 3. ALL LEVELS ARE IN METRES AND ARE TO MALIN HEAD DATUM
 4. ALL COORDINATES ARE IN METRES AND ARE TO IRISH TRANSVERSE MERCATOR
 5. DRAWINGS ARE TO BE READ IN CONJUNCTION WITH THE SPECIFICATION

- LEGEND**
- PROPOSED GRASS VERGE
 - PROPOSED CARRIAGEWAY
 - PROPOSED FOOTPATH
 - PROPOSED CYCLETRACK
 - PROPOSED ONROAD CYCLETRACK
 - PROPOSED SHARED AREA
 - PROPOSED ISLAND
 - PROPOSED OVERBRIDGE
 - PROPOSED BOARDWALK
 - PROPOSED KERB
 - PROPOSED ROAD MARKINGS

File: 5218242-ATK-ZZ-ZZ-SK-CE-000037-000045.dwg
Date: Apr 28, 2023 - 3:08pm Plotted by: EONeal

© ORDNANCE SURVEY IRELAND LICENSE NR. AR 0082522. ORDNANCE SURVEY IRELAND & GOVERNMENT OF IRELAND
ATKINS WILL NOT BE HELD LIABLE FOR THE USE OF THIS DATA ON ANY PROJECT OTHER THAN GLANMIRE TO CITY CYCLE ROUTE.

Risk Level	X Atkins Base Line - Low Risk
	Atkins Sensitive - Medium Risk
	Atkins Private - High Risk
	Client Critical - Already Marked



Comhairle Cathrach Chorcaí
Cork City Council

Rev	Description	By	Date	Chk'd	Rev'd	Auth
2	FINAL ISSUE	KL	04/23	EON	RAN	RAN
1	PRELIMINARY ISSUE	MS	02.23	MS	EON	BJ
-	PRELIMINARY ISSUE	SOC	01.23	MS	EON	RAN

ATKINS
Member of the SNC-Lavalin Group

Atkins House, 150-155 Ainslie Road, Business Park, Swords, Co. Dublin
Tel (+353) 01 810 8000 Fax (+353) 01 810 8001

Unit 2B, 2200 Cork Airport Business Park, Cork
Tel (+353) 021 429 0300 Fax (+353) 021 429 0360

1st Floor Technology House Parkmore Technology Park, Galway
Tel (+353) 091 786 050 Fax (+353) 091 779 830

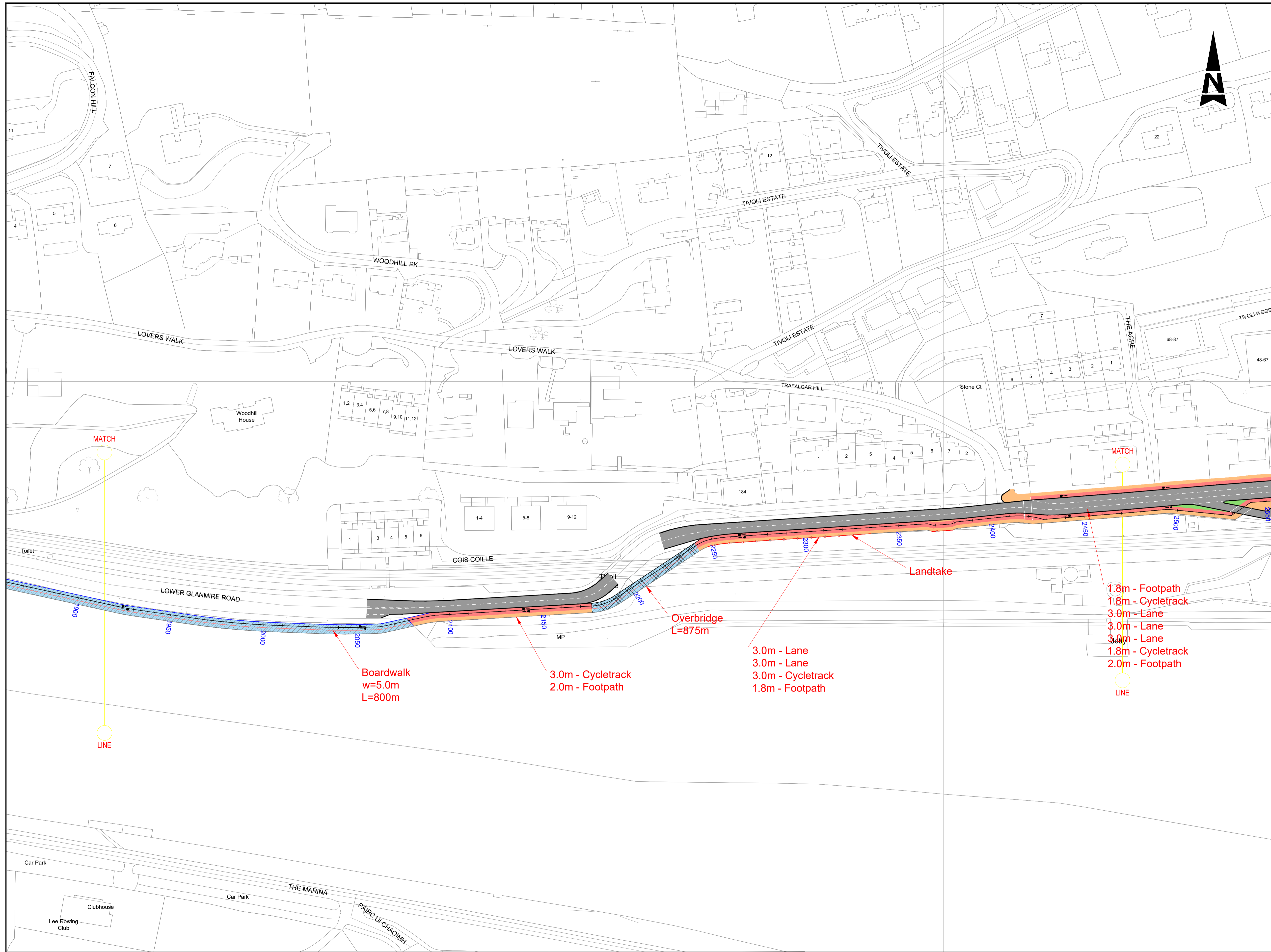
Client: Cork City Council, City Hall, Anglesea Street, Cork, T12 T997

Project: Glanmire to City Cycle Route Phase 2

Purpose: PRELIMINARY ISSUE		Title: LAYOUT PLAN ROUTE OPTION E SHEET 3 OF 8	
Original Scale: 1:1000 @ A1	Drawn: SOC	Checked: MS	Reviewed: EON
Date: 13.01.23	Date: 13.01.23	Date: 13.01.23	Date: 13.01.23
Status: A1	Drawing Number: 5218242-ATK-ZZ-ZZ-SK-CE-000040	Rev: 2	

100
0 10
A1

DO NOT SCALE



- GENERAL NOTES**
1. ALL DIMENSIONS ARE IN MILLIMETRES UNLESS NOTED OTHERWISE
 2. ONLY WRITTEN DIMENSIONS SHALL BE USED. NO DIMENSIONS SHALL BE SCALED FROM THE DRAWINGS
 3. ALL LEVELS ARE IN METRES AND ARE TO MALIN HEAD DATUM
 4. ALL COORDINATES ARE IN METRES AND ARE TO IRISH TRANSVERSE MERCATOR
 5. DRAWINGS ARE TO BE READ IN CONJUNCTION WITH THE SPECIFICATION

- LEGEND**
- PROPOSED GRASS VERGE
 - PROPOSED CARRIAGEWAY
 - PROPOSED FOOTPATH
 - PROPOSED CYCLETRACK
 - PROPOSED ONROAD CYCLETRACK
 - PROPOSED SHARED AREA
 - PROPOSED ISLAND
 - PROPOSED OVERBRIDGE
 - PROPOSED BOARDWALK
 - PROPOSED KERB
 - PROPOSED ROAD MARKINGS

File: 5218242-ATK-ZZ-ZZ-SK-CE-000045.dwg
Date: Apr 28, 2023 - 3:10pm
Plotted by: EONeal

© ORDNANCE SURVEY IRELAND LICENSE NR. AR 0082522. ORDNANCE SURVEY IRELAND & GOVERNMENT OF IRELAND

ATKINS WILL NOT BE HELD LIABLE FOR THE USE OF THIS DATA ON ANY PROJECT OTHER THAN GLANMIRE TO CITY CYCLE ROUTE.

Risk Level	X Atkins Base Line - Low Risk
	Atkins Sensitive - Medium Risk
	Atkins Private - High Risk
	Client Critical - Already Marked



Comhairle Cathrach Chorcaí
Cork City Council

Rev	Description	By	Date	Chk'd	Rev'd	Auth
2	FINAL ISSUE	KL	04/23	EON	RAN	RAN
1	PRELIMINARY ISSUE	MS	02.23	MS	EON	BJ
-	PRELIMINARY ISSUE	SOC	01.23	MS	EON	RAN

ATKINS
Member of the SNC-Lavalin Group

Atkins House, 150-155 Ainslie Road, Business Park, Swords, Co. Dublin
Tel (+353) 01 810 8000 Fax (+353) 01 810 8001

Unit 2B, 2200 Cork Airport Business Park, Cork
Tel (+353) 021 429 0300 Fax (+353) 021 429 0360

1st Floor Technology House Parkmore Technology Park, Galway
Tel (+353) 091 776 050 Fax (+353) 091 779 830

Client: Cork City Council, City Hall, Anglesea Street, Cork, T12 T997

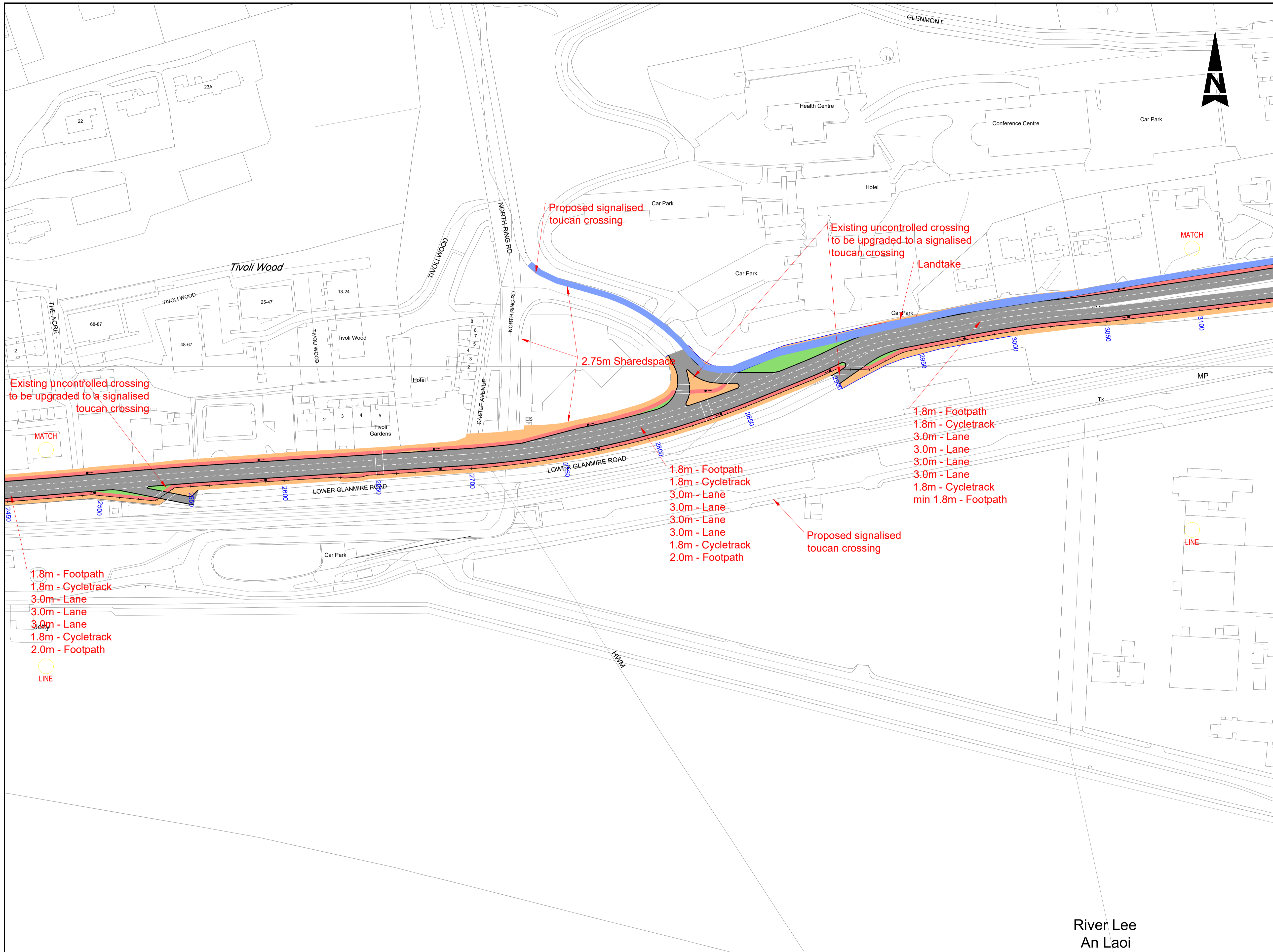
Project: Glanmire to City Cycle Route Phase 2

Purpose: PRELIMINARY ISSUE		Title: LAYOUT PLAN ROUTE OPTION E SHEET 4 OF 8	
Original Scale: 1:1000 @ A1	Drawn: SOC	Checked: MS	Reviewed: EON
Date: 13.01.23	Date: 13.01.23	Date: 13.01.23	Date: 13.01.23
Status: A1	Drawing Number: 5218242-ATK-ZZ-ZZ-SK-CE-000041	Rev: 2	

100
10
0
A1

DO NOT SCALE

File: 5218242-ATK-ZZ-ZZ-SK-CE-000037-000045.dwg
Date: May 04, 2023 - 2:46pm
Plotted by: EONell



- GENERAL NOTES
1. ALL DIMENSIONS ARE IN MILLIMETRES UNLESS NOTED OTHERWISE
 2. ONLY WRITTEN DIMENSIONS SHALL BE USED. NO DIMENSIONS SHALL BE SCALED FROM THE DRAWINGS
 3. ALL LEVELS ARE IN METRES AND ARE TO MALIN HEAD DATUM
 4. ALL COORDINATES ARE IN METRES AND ARE TO IRISH TRANSVERSE MERCATOR
 5. DRAWINGS ARE TO BE READ IN CONJUNCTION WITH THE SPECIFICATION

1.8m - Footpath
1.8m - Cycletrack
3.0m - Lane
3.0m - Lane
3.0m - Lane
1.8m - Cycletrack
2.0m - Footpath

1.8m - Footpath
1.8m - Cycletrack
3.0m - Lane
3.0m - Lane
3.0m - Lane
3.0m - Lane
1.8m - Cycletrack
2.0m - Footpath

1.8m - Footpath
1.8m - Cycletrack
3.0m - Lane
3.0m - Lane
3.0m - Lane
1.8m - Cycletrack
min 1.8m - Footpath

- LEGEND
- PROPOSED GRASS VERGE
 - PROPOSED CARRIAGEWAY
 - PROPOSED FOOTPATH
 - PROPOSED CYCLETRACK
 - PROPOSED ONROAD CYCLETRACK
 - PROPOSED SHARED AREA
 - PROPOSED ISLAND
 - PROPOSED OVERBRIDGE
 - PROPOSED BOARDWALK
 - PROPOSED KERB
 - PROPOSED ROAD MARKINGS

© ORDNANCE SURVEY IRELAND LICENSE NR. AR 0082522. ORDNANCE SURVEY IRELAND & GOVERNMENT OF IRELAND

ATKINS WILL NOT TO BE HELD LIABLE FOR THE USE OF THIS DATA ON ANY PROJECT OTHER THAN GLANMIRE TO CITY CYCLE ROUTE.

Risk Level	X	Atkins Base Line - Low Risk
		Atkins Sensitive - Medium Risk
		Atkins Private - High Risk
		Client/Critical - Already Marked



W:\logos\CorkCityLogo.png

Rev	Description	By	Date	Chk'd	Rev'd	Auth
2	FINAL ISSUE	KL	04/23	EON	RAN	RAN
1	PRELIMINARY ISSUE	MS	02.23	MS	EON	BJ
-	PRELIMINARY ISSUE	SOC	01.23	MS	EON	RAN

Alkins House, 150-155 Ainslie Road, Business Park, Swords, Co. Dublin
Tel (+353) 01 810 8000 Fax (+353) 01 810 8001

Unit 2B, 2200 Cork Airport Business Park, Cork
Tel (+353) 021 429 0300 Fax (+353) 021 429 0360

1st Floor Technology House Parkmore Technology Park, Galway
Tel (+353) 091 786 050 Fax (+353) 091 779 830

River Lee An Laoi

Cork City Council, City Hall, Anglesea Street, Cork, T12 T997

Glanmire to City Cycle Route Phase 2

Purpose		PRELIMINARY ISSUE							
Title		LAYOUT PLAN ROUTE OPTION E SHEET 5 OF 8							
Original Scale	1:1000 @ A1	Drawn	SOC	Checked	MS	Reviewed	EON	Authorised	RAN
Date	13.01.23	Date	13.01.23	Date	13.01.23	Date	13.01.23	Date	13.01.23
Status	A1	Drawing Number	5218242-ATK-ZZ-ZZ-SK-CE-000042	Rev					2

100
10
0
A1

DO NOT SCALE



- GENERAL NOTES**
1. ALL DIMENSIONS ARE IN MILLIMETRES UNLESS NOTED OTHERWISE
 2. ONLY WRITTEN DIMENSIONS SHALL BE USED. NO DIMENSIONS SHALL BE SCALED FROM THE DRAWINGS
 3. ALL LEVELS ARE IN METRES AND ARE TO MALIN HEAD DATUM
 4. ALL COORDINATES ARE IN METRES AND ARE TO IRISH TRANSVERSE MERCATOR
 5. DRAWINGS ARE TO BE READ IN CONJUNCTION WITH THE SPECIFICATION

- LEGEND**
- PROPOSED GRASS VERGE
 - PROPOSED CARRIAGEWAY
 - PROPOSED FOOTPATH
 - PROPOSED CYCLETRACK
 - PROPOSED ONROAD CYCLETRACK
 - PROPOSED SHARED AREA
 - PROPOSED ISLAND
 - PROPOSED OVERBRIDGE
 - PROPOSED BOARDWALK
 - PROPOSED KERB
 - PROPOSED ROAD MARKINGS

File: 5218242-ATK-ZZ-ZZ-SK-CE-000037-000045.dwg
Date: Apr 28, 2023 - 3:13pm
Printed by: EONeal

© ORDNANCE SURVEY IRELAND LICENSE NR. AR 0082522. ORDNANCE SURVEY IRELAND & GOVERNMENT OF IRELAND
ATKINS WILL NOT BE HELD LIABLE FOR THE USE OF THIS DATA ON ANY PROJECT OTHER THAN GLANMIRE TO CITY CYCLE ROUTE.

Risk Level	X Atkins Base Line - Low Risk
	Atkins Sensitive - Medium Risk
	Atkins Private - High Risk
	Client Critical - Already Marked



Comhairle Cathrach Chorcaí
Cork City Council

Rev	Description	By	Date	Chk'd	Rev'd	Auth
2	FINAL ISSUE	KL	04/23	EON	RAN	RAN
1	PRELIMINARY ISSUE	MS	02.23	MS	EON	BJ
-	PRELIMINARY ISSUE	SOC	01.23	MS	EON	RAN

ATKINS
Member of the SNC-Lavalin Group

Atkins House, 150-155 Ainslie Road, Business Park, Swords, Co. Dublin
Tel (+353) 01 810 8000 Fax (+353) 01 810 8001

Unit 2B, 2200 Cork Airport Business Park, Cork
Tel (+353) 021 429 0300 Fax (+353) 021 429 0360

1st Floor Technology House Parkmore Technology Park, Galway
Tel (+353) 091 786 050 Fax (+353) 091 779 830

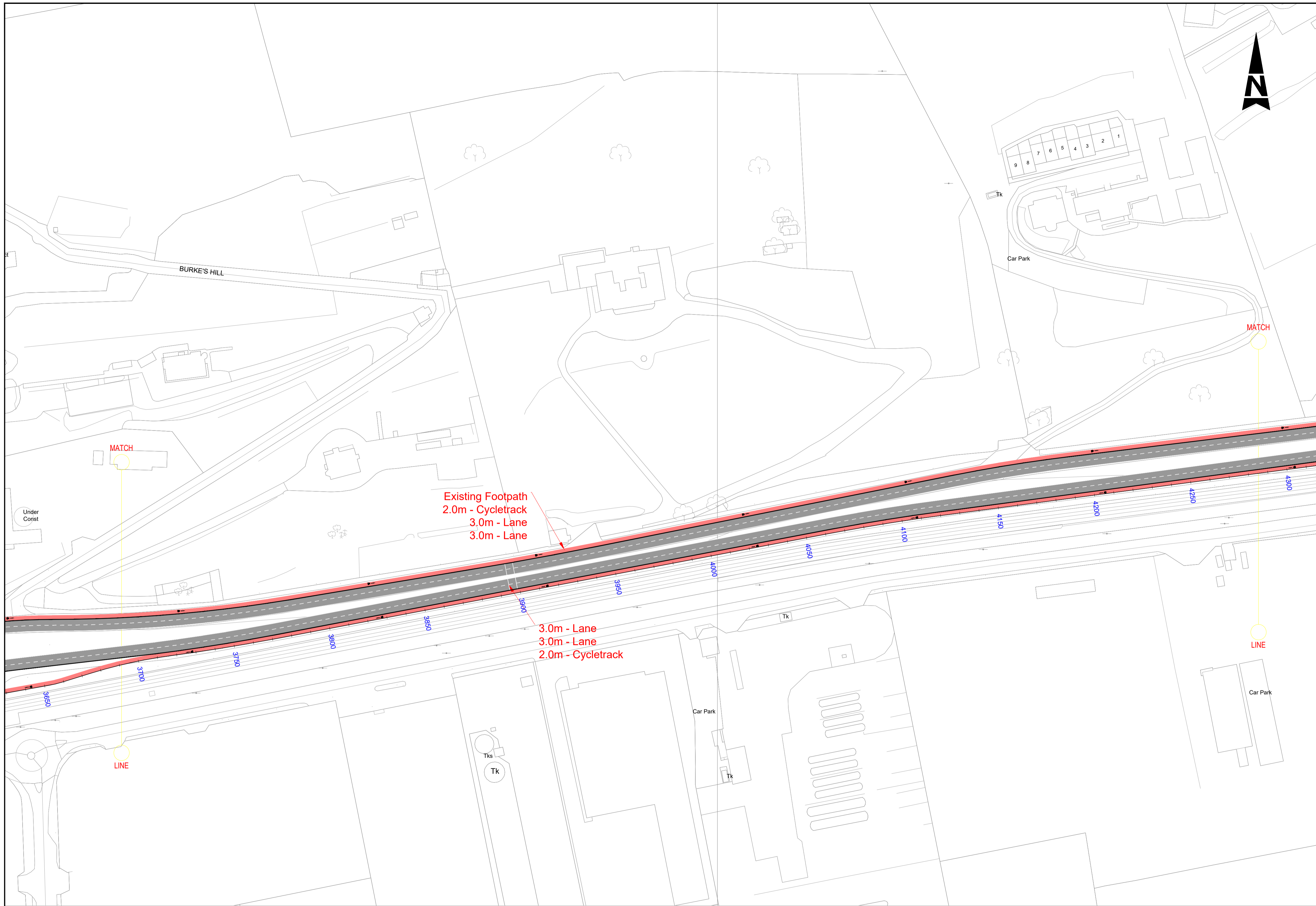
Client: Cork City Council, City Hall, Anglesea Street, Cork, T12 T997

Project: Glanmire to City Cycle Route Phase 2

Purpose: PRELIMINARY ISSUE		Title: LAYOUT PLAN ROUTE OPTION E SHEET 6 OF 8	
Original Scale: 1:1000 @ A1	Drawn: SOC	Checked: MS	Reviewed: EON
Date: 13.01.23	Date: 13.01.23	Date: 13.01.23	Date: 13.01.23
Status: A1	Drawing Number: 5218242-ATK-ZZ-ZZ-SK-CE-000043	Rev: 2	

100
10
0
A1

DO NOT SCALE



- GENERAL NOTES**
1. ALL DIMENSIONS ARE IN MILLIMETRES UNLESS NOTED OTHERWISE
 2. ONLY WRITTEN DIMENSIONS SHALL BE USED. NO DIMENSIONS SHALL BE SCALED FROM THE DRAWINGS
 3. ALL LEVELS ARE IN METRES AND ARE TO MALIN HEAD DATUM
 4. ALL COORDINATES ARE IN METRES AND ARE TO IRISH TRANSVERSE MERCATOR
 5. DRAWINGS ARE TO BE READ IN CONJUNCTION WITH THE SPECIFICATION

- LEGEND**
- PROPOSED GRASS VERGE
 - PROPOSED CARRIAGEWAY
 - PROPOSED FOOTPATH
 - PROPOSED CYCLETRACK
 - PROPOSED ONROAD CYCLETRACK
 - PROPOSED SHARED AREA
 - PROPOSED ISLAND
 - PROPOSED OVERBRIDGE
 - PROPOSED BOARDWALK
 - PROPOSED KERB
 - PROPOSED ROAD MARKINGS

File: 5218242-ATK-ZZ-ZZ-SK-CE-000037-000045.dwg
 Date: Apr 28, 2023 - 3:15pm
 Plotted by: EONeal

© ORDNANCE SURVEY IRELAND LICENSE NR. AR 0082522. ORDNANCE SURVEY IRELAND & GOVERNMENT OF IRELAND

ATKINS WILL NOT BE HELD LIABLE FOR THE USE OF THIS DATA ON ANY PROJECT OTHER THAN GLANMIRE TO CITY CYCLE ROUTE.

Risk Level	X Atkins Base Line - Low Risk
	Atkins Sensitive - Medium Risk
	Atkins Private - High Risk
	Client/Critical - Already Marked



Comhairle Cathrach Chorcaí
Cork City Council

Rev	Description	By	Date	Chk'd	Rev'd	Auth
2	FINAL ISSUE	KL	04/23	EON	RAN	RAN
1	PRELIMINARY ISSUE	MS	02.23	MS	EON	BJ
-	PRELIMINARY ISSUE	SOC	01.23	MS	EON	RAN

ATKINS
Member of the SNC-Lavalin Group

Atkins House, 150-155 Ainslie Road, Business Park, Swords, Co. Dublin
Tel (+353) 01 810 8000 Fax (+353) 01 810 8001

Unit 2B, 2200 Cork Airport Business Park, Cork
Tel (+353) 021 429 0300 Fax (+353) 021 429 0360

1st Floor Technology House Parkmore Technology Park, Galway
Tel (+353) 091 786 050 Fax (+353) 091 779 830

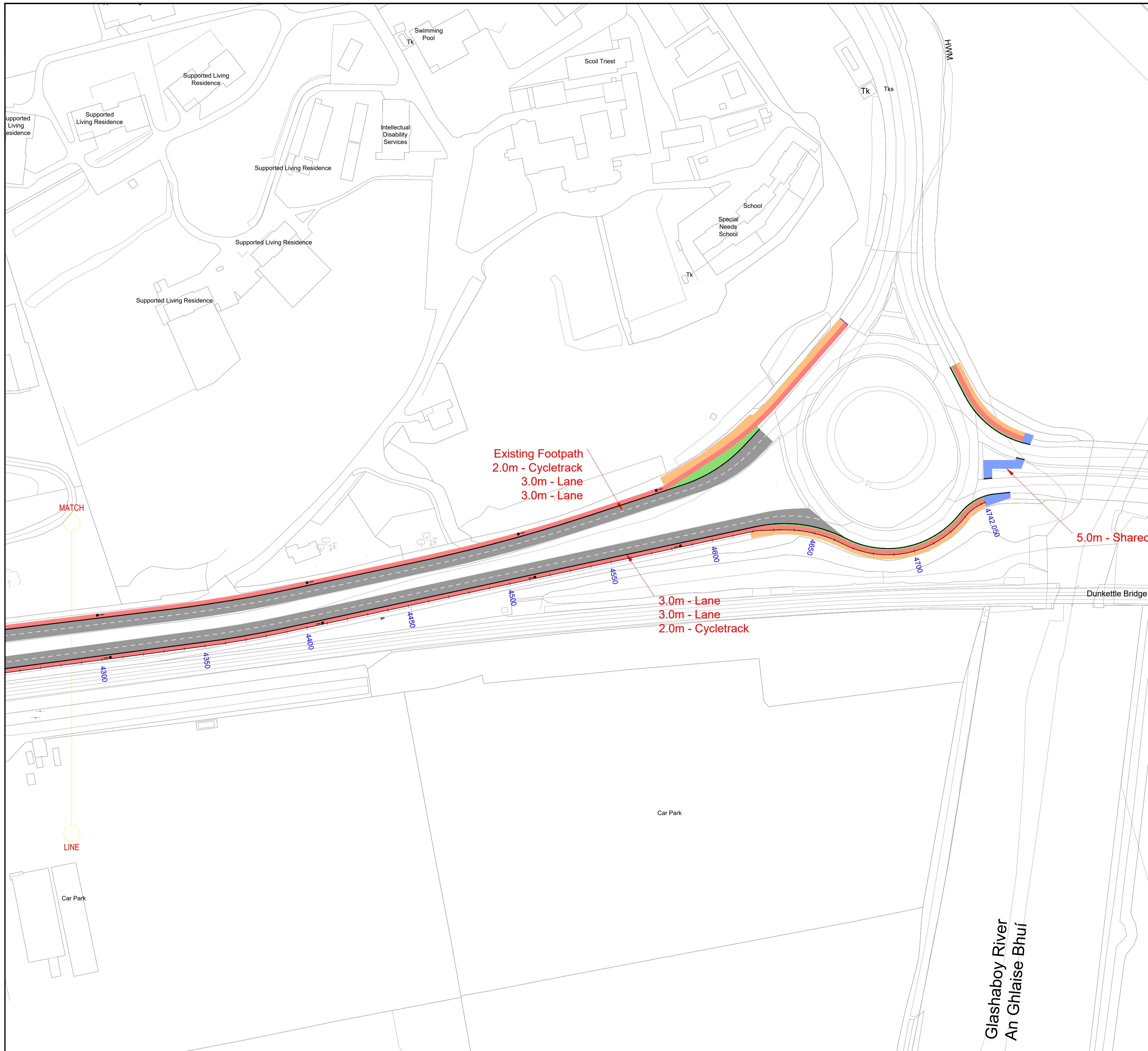
Client: Cork City Council, City Hall, Anglesea Street, Cork, T12 T997

Project: Glanmire to City Cycle Route Phase 2

Purpose: PRELIMINARY ISSUE		Title: LAYOUT PLAN ROUTE OPTION E SHEET 7 OF 8	
Original Scale: 1:1000 @ A1	Drawn: SOC	Checked: MS	Reviewed: EON
Date: 13.01.23	Date: 13.01.23	Date: 13.01.23	Date: 13.01.23
Status: A1	Drawing Number: 5218242-ATK-ZZ-ZZ-SK-CE-000044	Rev: 2	

100
10
0
A1

DO NOT SCALE



- GENERAL NOTES
1. ALL DIMENSIONS ARE IN MILLIMETRES UNLESS NOTED OTHERWISE
 2. ONLY WRITTEN DIMENSIONS SHALL BE USED. NO DIMENSIONS SHALL BE SCALED FROM THE DRAWINGS
 3. ALL LEVELS ARE IN METRES AND ARE TO MALIN HEAD DATUM
 4. ALL COORDINATES ARE IN METRES AND ARE TO IRISH TRANSVERSE MERCATOR
 5. DRAWINGS ARE TO BE READ IN CONJUNCTION WITH THE SPECIFICATION

- LEGEND
- PROPOSED GRASS VERGE
 - PROPOSED CARRIAGEWAY
 - PROPOSED FOOTPATH
 - PROPOSED CYCLETRACK
 - PROPOSED ONROAD CYCLETRACK
 - PROPOSED SHARED AREA
 - PROPOSED ISLAND
 - PROPOSED OVERBRIDGE
 - PROPOSED BOARDWALK
 - PROPOSED KERB
 - PROPOSED ROAD MARKINGS

File: 5218242-ATK-ZZ-ZZ-SK-CE-000037-000045.dwg
Date: Apr 28, 2023 - 3:17pm
Printed by: EONeal

© ORDNANCE SURVEY IRELAND LICENSE NR. AR 0082522. ORDNANCE SURVEY IRELAND & GOVERNMENT OF IRELAND
ATKINS WILL NOT BE HELD LIABLE FOR THE USE OF THIS DATA ON ANY PROJECT OTHER THAN GLANMIRE TO CITY CYCLE ROUTE.

Risk Level
 Atkins Base Line - Low Risk
 Atkins Sensitive - Medium Risk
 Atkins Private - High Risk
 Client Critical - Already Marked



Comhairle Cathrach Chorcaí
Cork City Council

Rev	Description	By	Date	Chk'd	Rev'd	Auth
2	FINAL ISSUE	KL	04/23	EON	RAN	RAN
1	PRELIMINARY ISSUE	MS	02.23	MS	EON	BJ
-	PRELIMINARY ISSUE	SOC	01.23	MS	EON	BJ

ATKINS
Member of the SNC-Lavalin Group

Atkins House, 150-155 Ainslie Road, Business Park, Swords, Co. Dublin
Tel (+353) 01 810 8000 Fax (+353) 01 810 8001

Unit 2B, 2200 Cork Airport Business Park, Cork
Tel (+353) 021 429 0300 Fax (+353) 021 429 0360

1st Floor Technology House Parkmore Technology Park, Galway
Tel (+353) 091 786 050 Fax (+353) 091 779 830

Client: Cork City Council, City Hall, Anglesea Street, Cork, T12 T997

Project: Glanmire to City Cycle Route Phase 2

Purpose: PRELIMINARY ISSUE		Title: LAYOUT PLAN ROUTE OPTION E SHEET 8 OF 8	
Original Scale: 1:1000 @ A1	Drawn: SOC	Checked: MS	Reviewed: EON
Date: 13.01.23	Date: 13.01.23	Date: 13.01.23	Date: 13.01.23
Status: A1	Drawing Number: 5218242-ATK-ZZ-ZZ-SK-CE-000045	Rev: 2	