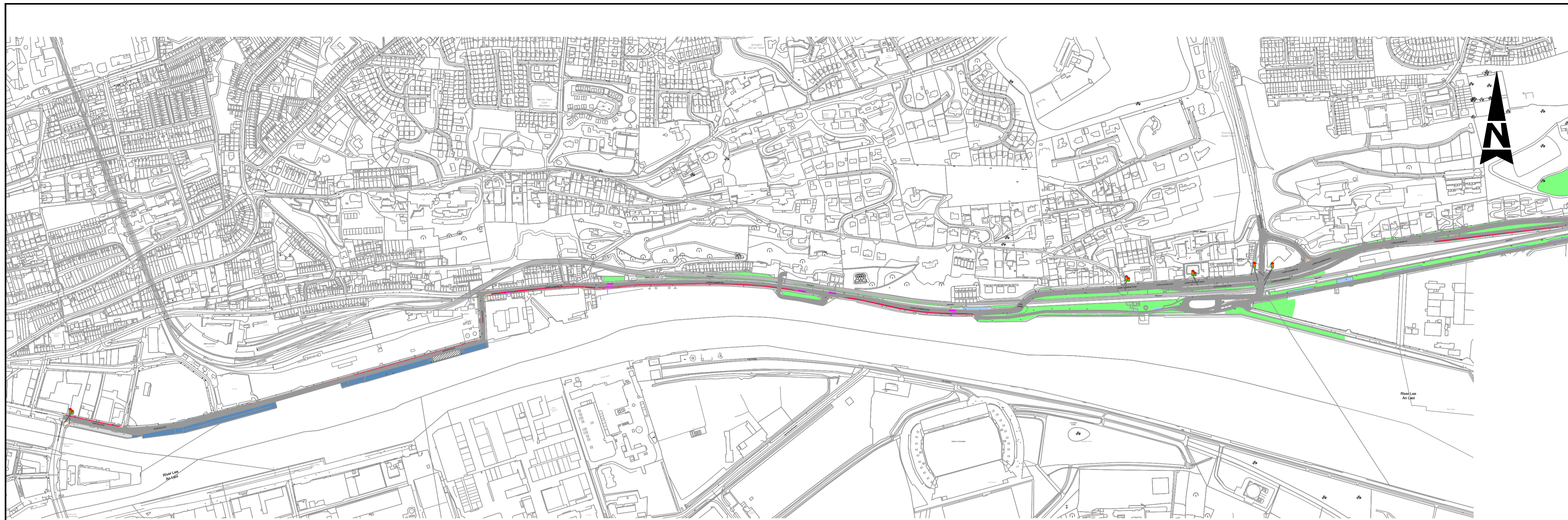


# Appendix C. Existing Layout Drawings

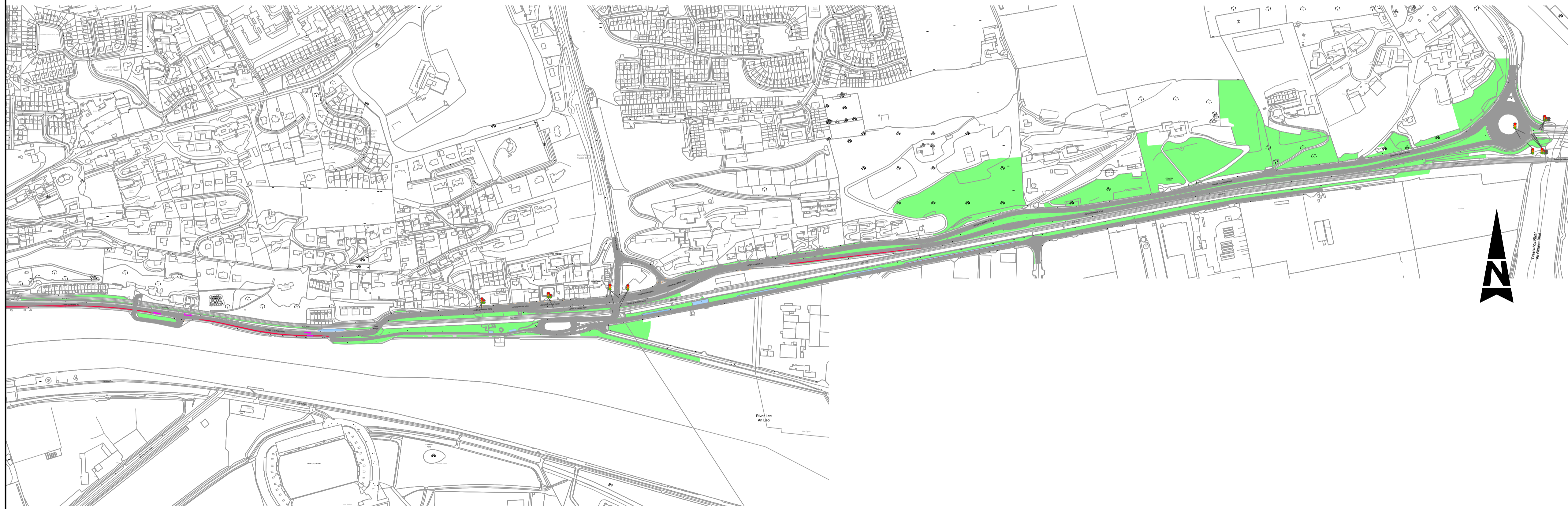
A1

DO NOT SCALE

File: 5218242-ATK-ZZ-ZZ-SK-CE-000059-000067.dwg  
Date: May 15, 2024 - 12:48pm  
Plotted by: slskick



**EAST ROUTE PLAN**  
Scale at A1 1:5000  
Scale at A3 1:10000



**WEST ROUTE PLAN**  
Scale at A1 1:5000  
Scale at A3 1:10000

- GENERAL NOTES**
1. ALL DIMENSIONS ARE IN MILLIMETRES UNLESS NOTED OTHERWISE
  2. ONLY WRITTEN DIMENSIONS SHALL BE USED. NO DIMENSIONS SHALL BE SCALED FROM THE DRAWINGS
  3. ALL LEVELS ARE IN METRES AND ARE TO MALIN HEAD DATUM
  4. ALL COORDINATES ARE IN METRES AND ARE TO IRISH TRANSVERSE MERCATOR
  5. REFER TO LANDSCAPE DRAWING FOR DETAILS OF HARD AND SOFT LANDSCAPING WITHIN THE VERGE
  6. DRAWINGS ARE TO BE READ IN CONJUNCTION WITH THE SPECIFICATION

- LEGEND**
- EXISTING GRASS AND / OR VEGETATION
  - EXISTING ROAD HATCH
  - EXISTING FOOTPATH
  - EXISTING CYCLETRACK
  - EXISTING TACTILE
  - EXISTING CONCRETE QUAYS
  - EXISTING BUS STOP
  - EXISTING CAR PARKING
  - EXISTING PED/CYCLE CROSSING & TRAFFIC SIGNALS TO BE RETAINED
  - EXISTING PED ONLY CROSSING & TRAFFIC SIGNALS TO BE RETAINED
  - EXISTING TRAFFIC SIGNALS TO BE RETAINED

© ORDNANCE SURVEY IRELAND LICENSE NR. AR 0082524. ORDNANCE SURVEY IRELAND & GOVERNMENT OF IRELAND  
ATKINS WILL NOT BE HELD LIABLE FOR THE USE OF THIS DATA ON ANY PROJECT OTHER THAN GLANMIRE TO CITY CYCLE ROUTE - PHASE 2.

Risk Level	X Atkins Base Line - Low Risk
	Atkins Sensitive - Medium Risk
	Atkins Private - High Risk
	Client Critical - Already Marked



Rev	Description	By	Date	Chk'd	Rev'd	Auth
2	FINAL ISSUE	SK	05/24	EON	EON	RAN
1	FINAL ISSUE	MS	12/23	MS	EON	RAN
-	FINAL ISSUE	CL	11/23	MS	EON	BJ

**ATKINS**  
Member of the SNC-Lavalin Group

Atkins House, 150-155 Ainslie Business Park, Swords, Co. Dublin Tel (+353) 01 810 8000 Fax (+353) 01 810 8001	Unit 2B, 2200 Cork Airport Business Park, Cork Tel (+353) 021 429 0300 Fax (+353) 021 429 0360	1st Floor Technology House Parkmore Technology Park, Galway Tel (+353) 091 786 050 Fax (+353) 091 779 830
---	--	---

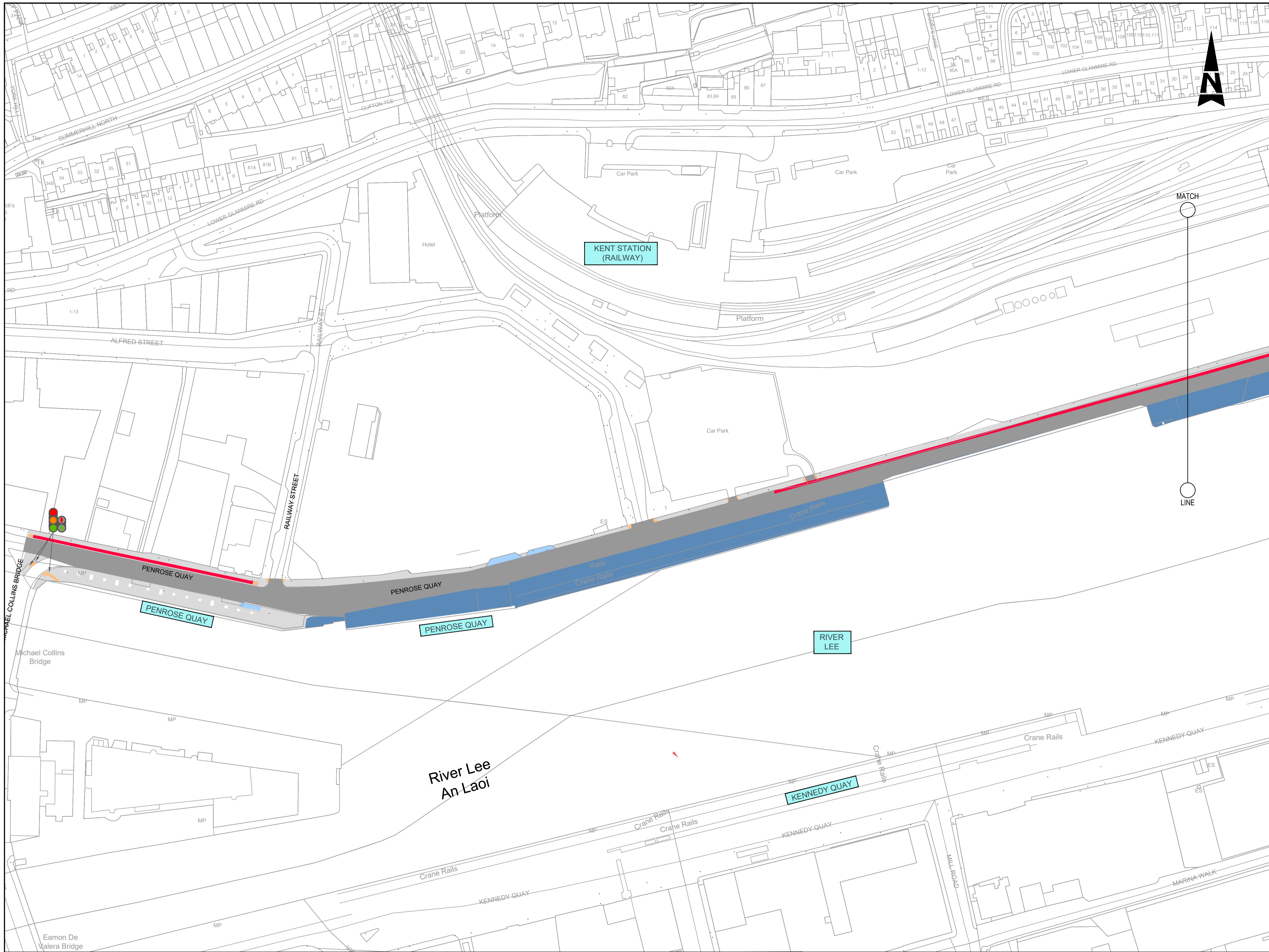
**Client**  
Cork City Council, City Hall, Anglesea Street, Cork, T12 T997

**Project**  
Glanmire to City Cycle Route (Phase 2)

Purpose		PRELIMINARY ISSUE					
Title		EXISTING OVERALL PLAN					
Original Scale	Drawn	Checked	MS	Reviewed	EON	Authorised	BJ
1:5000 @ A1	CL						
Date	Date	Date	Date	Date	Date	Date	Date
09/11/23	09/11/23	09/11/23	09/11/23	09/11/23	09/11/23	09/11/23	09/11/23
Status	Drawing Number					Rev	
A1	5218242-ATK-ZZ-ZZ-SK-CE-000059					2	

100  
0 10  
A1

DO NOT SCALE



- GENERAL NOTES**
1. ALL DIMENSIONS ARE IN MILLIMETRES UNLESS NOTED OTHERWISE
  2. ONLY WRITTEN DIMENSIONS SHALL BE USED. NO DIMENSIONS SHALL BE SCALED FROM THE DRAWINGS
  3. ALL LEVELS ARE IN METRES AND ARE TO MALIN HEAD DATUM
  4. ALL COORDINATES ARE IN METRES AND ARE TO IRISH TRANSVERSE MERCATOR
  5. REFER TO LANDSCAPE DRAWING FOR DETAILS OF HARD AND SOFT LANDSCAPING WITHIN THE VERGE
  6. DRAWINGS ARE TO BE READ IN CONJUNCTION WITH THE SPECIFICATION

- LEGEND**
- EXISTING GRASS AND / OR VEGETATION
  - EXISTING ROAD HATCH
  - EXISTING FOOTPATH
  - EXISTING CYCLETRACK
  - EXISTING TACTILE
  - EXISTING CONCRETE QUAYS
  - EXISTING BUS STOP
  - EXISTING CAR PARKING
  - EXISTING PEDI/CYCLE CROSSING & TRAFFIC SIGNALS TO BE RETAINED
  - EXISTING PED ONLY CROSSING & TRAFFIC SIGNALS TO BE RETAINED
  - EXISTING TRAFFIC SIGNALS TO BE RETAINED

File: 5218242-ATK-ZZ-ZZ-SK-CE-000059-000067.dwg  
 Date: May 15, 2024 - 12:48pm  
 Plotted by: skick

© ORDNANCE SURVEY IRELAND LICENSE NR. AR 0082524. ORDNANCE SURVEY IRELAND & GOVERNMENT OF IRELAND  
 ATKINS WILL NOT TO BE HELD LIABLE FOR THE USE OF THIS DATA ON ANY PROJECT OTHER THAN GLANMIRE TO CITY CYCLE ROUTE - PHASE 2.

Risk Level	Atkins Base Line - Low Risk
	Atkins Sensitive - Medium Risk
	Atkins Private - High Risk
	Client Critical - Already Marked



Rev	Description	By	Date	Chk'd	Rev'd	Auth
2	FINAL ISSUE	SK	05/24	EON	EON	RAN
1	FINAL ISSUE	MS	12/23	MS	EON	RAN
-	FINAL ISSUE	CL	11/23	MS	EON	BJ

**ATKINS**  
 Member of the SNC-Lavalin Group

Atkins House, 150-155 Ainslie Road, Business Park, Swards, Co. Dublin  
 Tel (+353) 01 810 8000 Fax (+353) 01 810 8001

Unit 2B, 2200 Cork Airport Business Park, Cork  
 Tel (+353) 021 429 0300 Fax (+353) 021 429 0360

1st Floor Technology House Parkmore Technology Park, Galway  
 Tel (+353) 091 786 050 Fax (+353) 091 779 830

Client: Cork City Council, City Hall, Anglesea Street, Cork, T12 T997

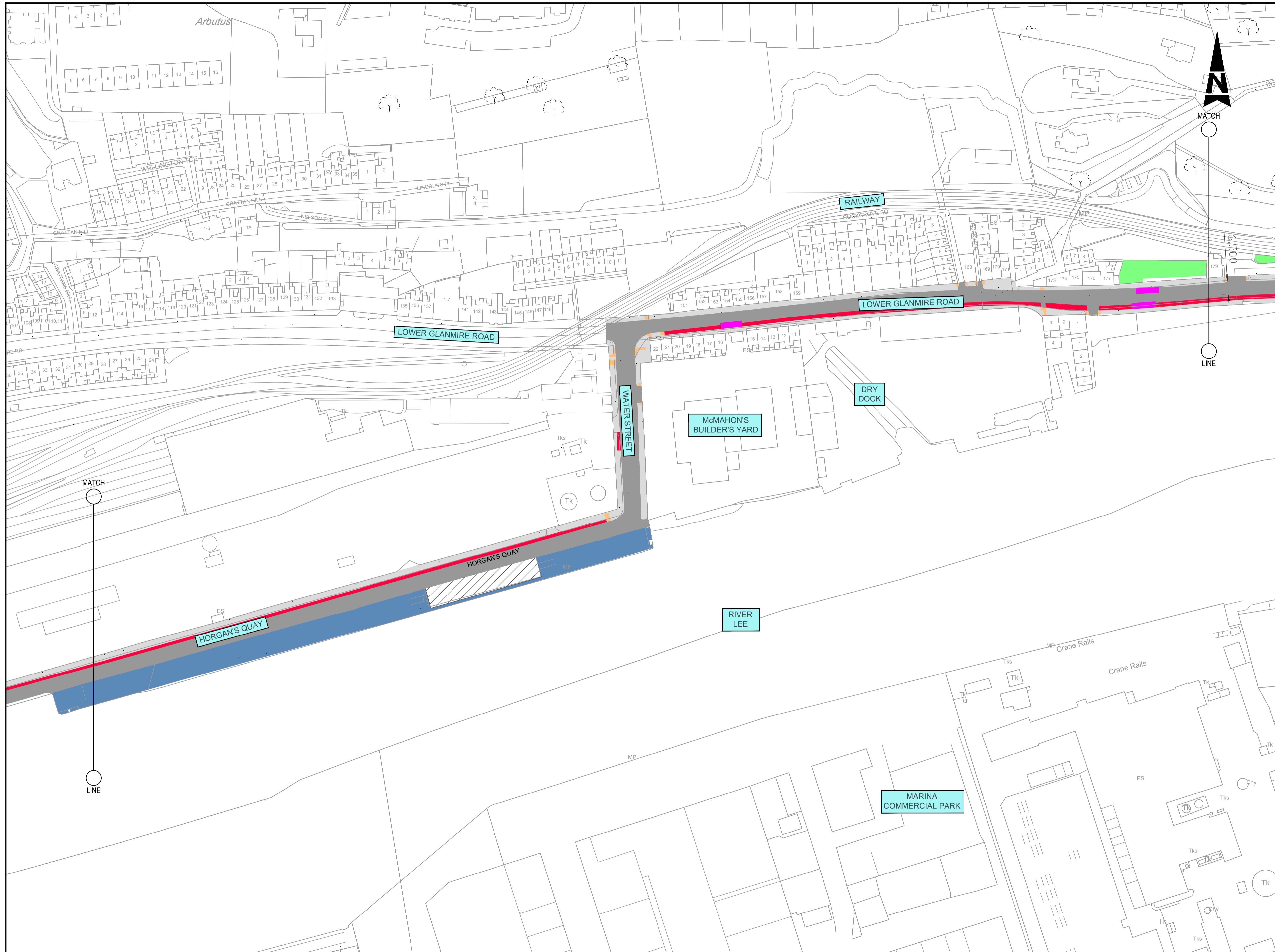
Project: Glanmire to City Cycle Route (Phase 2)

Purpose: PRELIMINARY ISSUE		Title: EXISTING LAYOUT PLAN SHEET 1 OF 8	
Original Scale: 1:1000 @ A1	Drawn: CL	Checked: MS	Reviewed: EON
Date: 09/11/23	Date: 09/11/23	Date: 09/11/23	Date: 09/11/23
Status: A1	Drawing Number: 5218242-ATK-ZZ-ZZ-SK-CE-000060	Rev: 2	

100  
0 10  
A1

DO NOT SCALE

File: 5218242-ATK-ZZ-ZZ-SK-CE-000059-000067.dwg  
Date: May 15, 2024 - 12:46pm  
Plotted by: skick



- GENERAL NOTES**
1. ALL DIMENSIONS ARE IN MILLIMETRES UNLESS NOTED OTHERWISE
  2. ONLY WRITTEN DIMENSIONS SHALL BE USED. NO DIMENSIONS SHALL BE SCALED FROM THE DRAWINGS
  3. ALL LEVELS ARE IN METRES AND ARE TO MALIN HEAD DATUM
  4. ALL COORDINATES ARE IN METRES AND ARE TO IRISH TRANSVERSE MERCATOR
  5. REFER TO LANDSCAPE DRAWING FOR DETAILS OF HARD AND SOFT LANDSCAPING WITHIN THE VERGE
  6. DRAWINGS ARE TO BE READ IN CONJUNCTION WITH THE SPECIFICATION

- LEGEND**
- EXISTING GRASS AND / OR VEGETATION
  - EXISTING ROAD HATCH
  - EXISTING FOOTPATH
  - EXISTING CYCLETRACK
  - EXISTING TACTILE
  - EXISTING CONCRETE QUAYS
  - EXISTING BUS STOP
  - EXISTING CAR PARKING
  - EXISTING PED/CYCLE CROSSING & TRAFFIC SIGNALS TO BE RETAINED
  - EXISTING PED ONLY CROSSING & TRAFFIC SIGNALS TO BE RETAINED
  - EXISTING TRAFFIC SIGNALS TO BE RETAINED

© ORDNANCE SURVEY IRELAND LICENSE NR. AR 0082524. ORDNANCE SURVEY IRELAND & GOVERNMENT OF IRELAND  
ATKINS WILL NOT BE HELD LIABLE FOR THE USE OF THIS DATA ON ANY PROJECT OTHER THAN GLANMIRE TO CITY CYCLE ROUTE - PHASE 2.

Risk Level	Atkins Base Line - Low Risk
	Atkins Sensitive - Medium Risk
	Atkins Private - High Risk
	Client Critical - Already Marked



Rev	Description	By	Date	Chk'd	Rev'd	Auth
2	FINAL ISSUE	SK	05/24	EON	EON	RAN
1	FINAL ISSUE	MS	12/23	MS	EON	RAN
-	FINAL ISSUE	CL	11/23	MS	EON	BJ

**ATKINS**  
Member of the SNC-Lavalin Group

Alkins House, 150-155 Ainslie Road, Business Park, Swords, Co. Dublin  
Tel (+353) 01 810 8000 Fax (+353) 01 810 8001

Unit 2B, 2200 Cork Airport Business Park, Cork  
Tel (+353) 021 429 0300 Fax (+353) 021 429 0360

1st Floor Technology House Parkmore Technology Park, Galway  
Tel (+353) 091 786 050 Fax (+353) 091 779 830

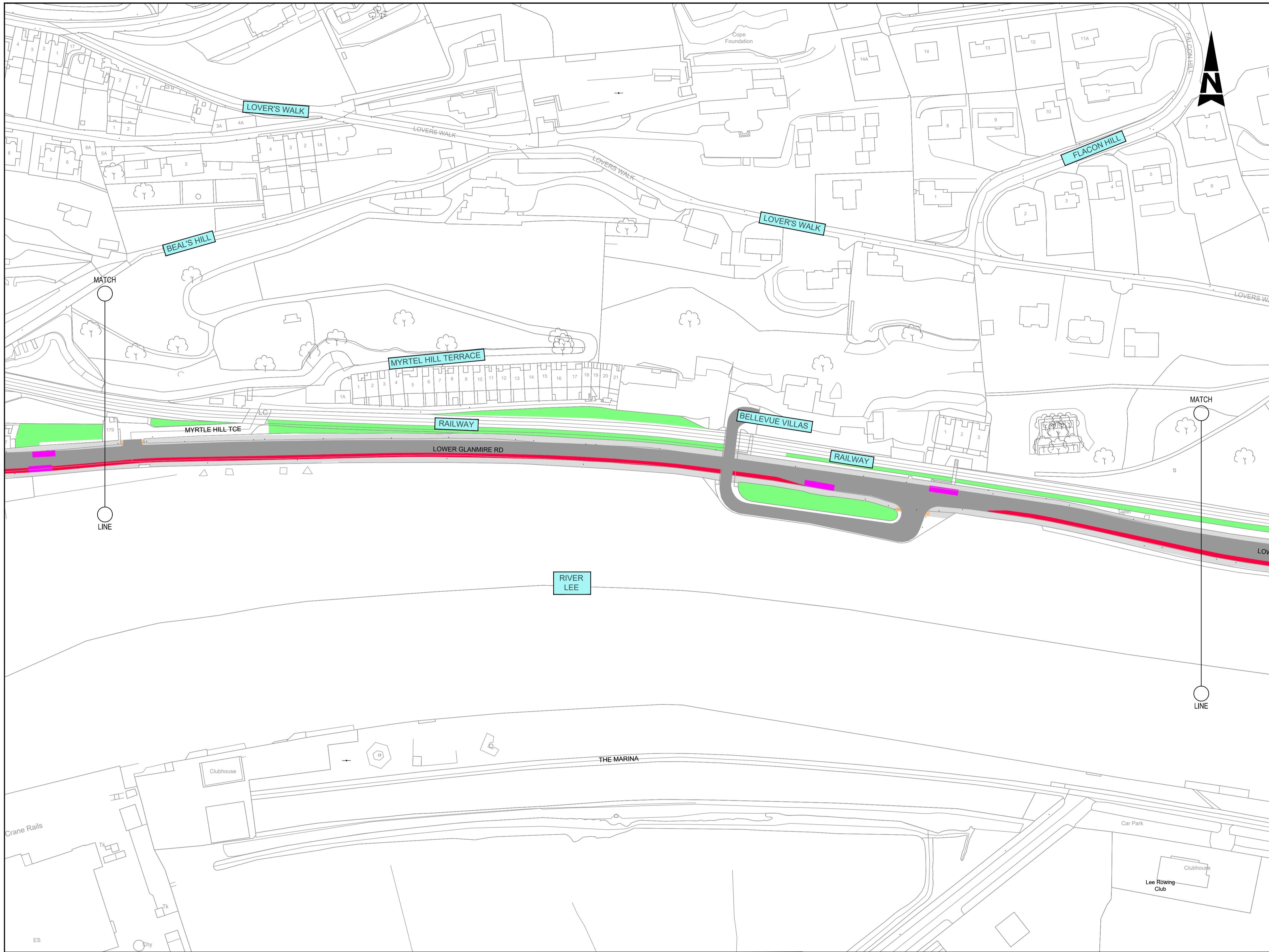
Client: Cork City Council, City Hall, Anglesea Street, Cork, T12 T997

Project: Glanmire to City Cycle Route (Phase 2)

Purpose: PRELIMINARY ISSUE		Title: EXISTING LAYOUT PLAN SHEET 2 OF 8	
Original Scale: 1:1000 @ A1	Drawn: CL	Checked: MS	Reviewed: EON
Date: 09/11/23	Date: 09/11/23	Date: 09/11/23	Date: 09/11/23
Status: A1	Drawing Number: 5218242-ATK-ZZ-ZZ-SK-CE-000061	Rev: 2	

100  
0 10  
A1

DO NOT SCALE



- GENERAL NOTES**
1. ALL DIMENSIONS ARE IN MILLIMETRES UNLESS NOTED OTHERWISE
  2. ONLY WRITTEN DIMENSIONS SHALL BE USED. NO DIMENSIONS SHALL BE SCALED FROM THE DRAWINGS
  3. ALL LEVELS ARE IN METRES AND ARE TO MALIN HEAD DATUM
  4. ALL COORDINATES ARE IN METRES AND ARE TO IRISH TRANSVERSE MERCATOR
  5. REFER TO LANDSCAPE DRAWING FOR DETAILS OF HARD AND SOFT LANDSCAPING WITHIN THE VERGE
  6. DRAWINGS ARE TO BE READ IN CONJUNCTION WITH THE SPECIFICATION

- LEGEND**
- EXISTING GRASS AND / OR VEGETATION
  - EXISTING ROAD HATCH
  - EXISTING FOOTPATH
  - EXISTING CYCLETRACK
  - EXISTING TACTILE
  - EXISTING CONCRETE QUAYS
  - EXISTING BUS STOP
  - EXISTING CAR PARKING
  - EXISTING PEDI/CYCLE CROSSING & TRAFFIC SIGNALS TO BE RETAINED
  - EXISTING PED ONLY CROSSING & TRAFFIC SIGNALS TO BE RETAINED
  - EXISTING TRAFFIC SIGNALS TO BE RETAINED

File: 5218242-ATK-ZZ-ZZ-SK-CE-000069-000067.dwg  
Date: May 15, 2024 - 12:46pm  
Plotted by: skick

© ORDNANCE SURVEY IRELAND LICENSE NR. AR 0082524. ORDNANCE SURVEY IRELAND & GOVERNMENT OF IRELAND  
ATKINS WILL NOT BE HELD LIABLE FOR THE USE OF THIS DATA ON ANY PROJECT OTHER THAN GLANMIRE TO CITY CYCLE ROUTE - PHASE 2.



Rev	Description	By	Date	Chk'd	Rev'd	Auth
2	FINAL ISSUE	SK	05/24	EON	EON	RAN
1	FINAL ISSUE	MS	12/23	MS	EON	BJ
-	FINAL ISSUE	CL	11/23	MS	EON	BJ

**ATKINS**  
Member of the SNC-Lavalin Group

Atkins House, 150-155 Ainslie Road, Business Park, Swords, Co. Dublin  
Tel (+353) 01 810 8000 Fax (+353) 01 810 8001

Unit 2B, 2200 Cork Airport Business Park, Cork  
Tel (+353) 021 429 0300 Fax (+353) 021 429 0360

1st Floor Technology House Parkmore Technology Park, Galway  
Tel (+353) 091 786 050 Fax (+353) 091 779 830

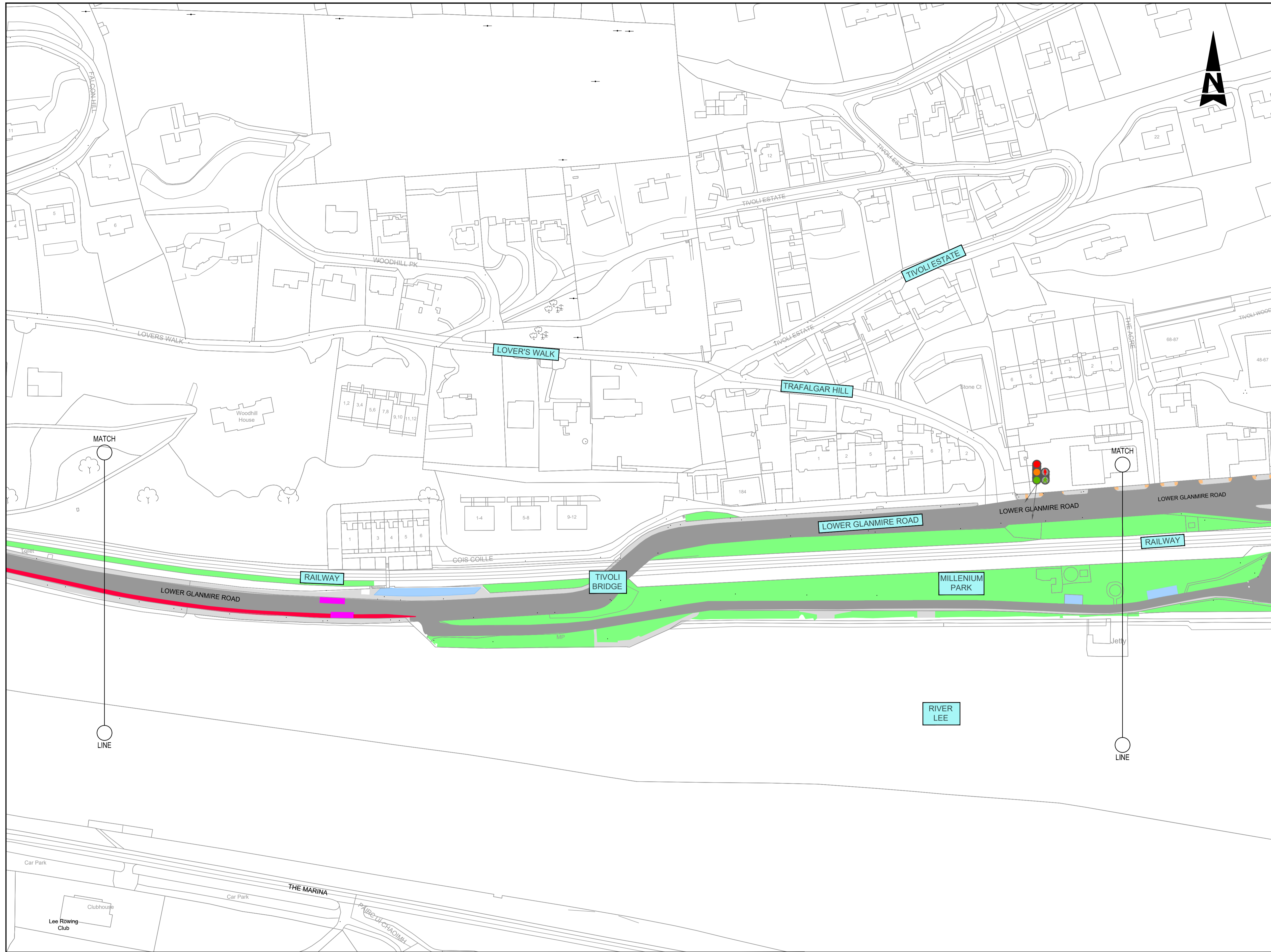
Client: Cork City Council, City Hall, Anglesea Street, Cork, T12 T997

Project: Glanmire to City Cycle Route (Phase 2)

Purpose: PRELIMINARY ISSUE		Title: EXISTING LAYOUT PLAN SHEET 3 OF 8	
Original Scale: 1:1000 @ A1	Drawn: CL	Checked: MS	Reviewed: EON
Date: 09/11/23	Date: 09/11/23	Date: 09/11/23	Date: 09/11/23
Status: A1	Drawing Number: 5218242-ATK-ZZ-ZZ-SK-CE-000062	Rev: 2	

100  
0 10  
A1

DO NOT SCALE



- GENERAL NOTES**
1. ALL DIMENSIONS ARE IN MILLIMETRES UNLESS NOTED OTHERWISE
  2. ONLY WRITTEN DIMENSIONS SHALL BE USED. NO DIMENSIONS SHALL BE SCALED FROM THE DRAWINGS
  3. ALL LEVELS ARE IN METRES AND ARE TO MALIN HEAD DATUM
  4. ALL COORDINATES ARE IN METRES AND ARE TO IRISH TRANSVERSE MERCATOR
  5. REFER TO LANDSCAPE DRAWING FOR DETAILS OF HARD AND SOFT LANDSCAPING WITHIN THE VERGE
  6. DRAWINGS ARE TO BE READ IN CONJUNCTION WITH THE SPECIFICATION

- LEGEND**
- EXISTING GRASS AND / OR VEGETATION
  - EXISTING ROAD HATCH
  - EXISTING FOOTPATH
  - EXISTING CYCLETRACK
  - EXISTING TACTILE
  - EXISTING CONCRETE QUAYS
  - EXISTING BUS STOP
  - EXISTING CAR PARKING
  - EXISTING PED/CYCLE CROSSING & TRAFFIC SIGNALS TO BE RETAINED
  - EXISTING PED ONLY CROSSING & TRAFFIC SIGNALS TO BE RETAINED
  - EXISTING TRAFFIC SIGNALS TO BE RETAINED

File: 5218242-ATK-ZZ-ZZ-SK-CE-000069-000067.dwg  
Date: May 15, 2024 - 12:46pm  
Plotted by: skick

© ORDNANCE SURVEY IRELAND LICENSE NR. AR 0082524. ORDNANCE SURVEY IRELAND & GOVERNMENT OF IRELAND  
ATKINS WILL NOT BE HELD LIABLE FOR THE USE OF THIS DATA ON ANY PROJECT OTHER THAN GLANMIRE TO CITY CYCLE ROUTE - PHASE 2.

Risk Level	Atkins Base Line - Low Risk
	Atkins Sensitive - Medium Risk
	Atkins Private - High Risk
	Client Critical - Already Marked



Rev	Description	By	Date	Chk'd	Rev'd	Auth
2	FINAL ISSUE	SK	05/24	EON	EON	RAN
1	FINAL ISSUE	MS	12/23	MS	EON	RAN
-	FINAL ISSUE	CL	11/23	MS	EON	BJ

**ATKINS**  
Member of the SNC-Lavalin Group

Atkins House, 150-155 Ainslie Road, Business Park, Swords, Co. Dublin  
Tel (+353) 01 810 8000 Fax (+353) 01 810 8001

Unit 2B, 2200 Cork Airport Business Park, Cork  
Tel (+353) 021 429 0300 Fax (+353) 021 429 0360

1st Floor Technology House Parkmore Technology Park, Galway  
Tel (+353) 091 786 050 Fax (+353) 091 779 830

Client: Cork City Council, City Hall, Anglesea Street, Cork, T12 T997

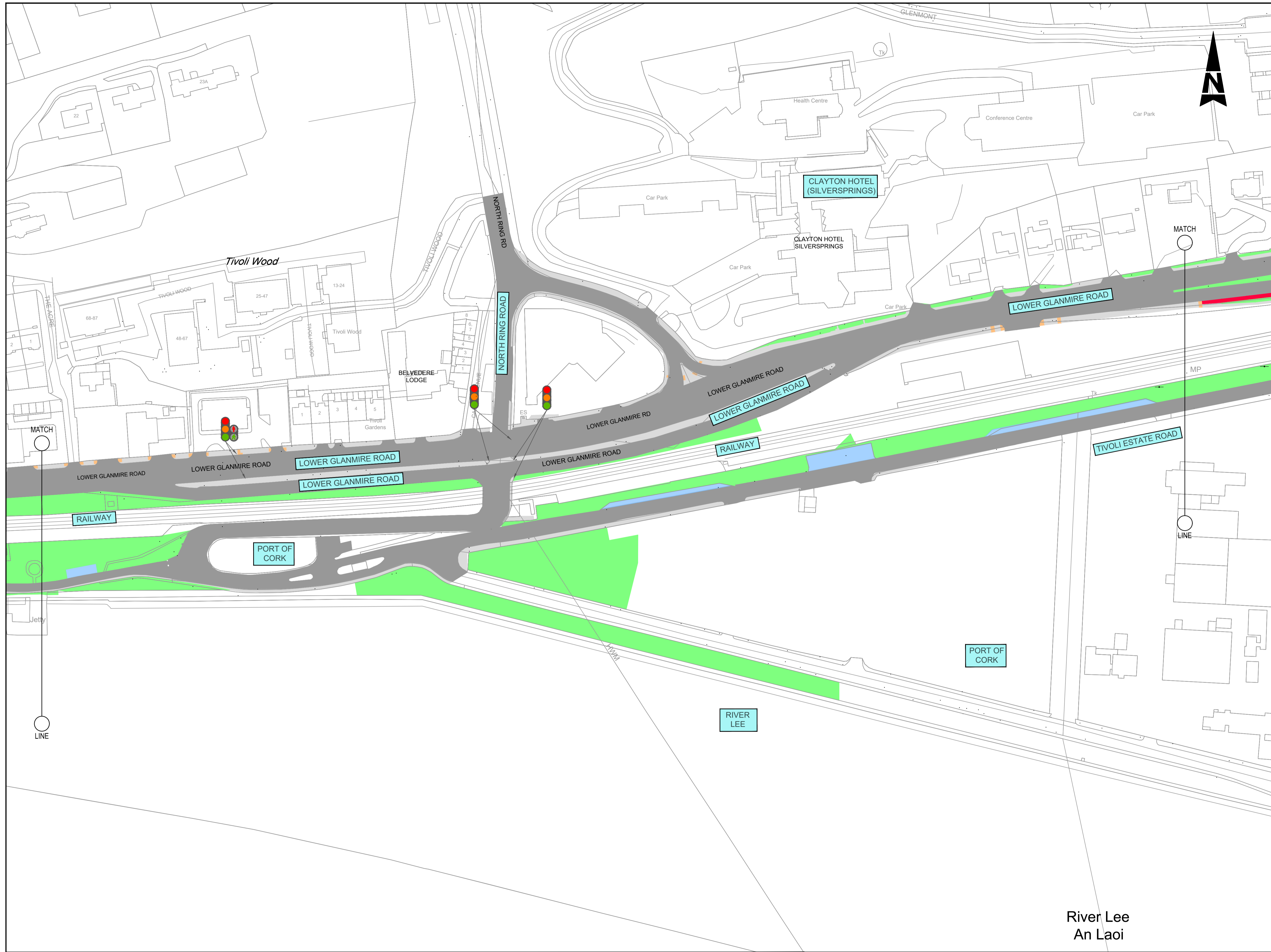
Project: Glanmire to City Cycle Route (Phase 2)

Purpose: PRELIMINARY ISSUE		Title: EXISTING LAYOUT PLAN SHEET 4 OF 8	
Original Scale: 1:1000 @ A1	Drawn: CL	Checked: MS	Reviewed: EON
Date: 09/11/23	Date: 09/11/23	Date: 09/11/23	Date: 09/11/23
Status: A1	Drawing Number: 5218242-ATK-ZZ-ZZ-SK-CE-000063	Rev: 2	

100  
0 10  
A1

DO NOT SCALE

File: 5218242-ATK-ZZ-ZZ-SK-CE-000069-000067.dwg  
Date: May 15, 2024 - 12:46pm  
Plotted by: skick



- GENERAL NOTES**
1. ALL DIMENSIONS ARE IN MILLIMETRES UNLESS NOTED OTHERWISE
  2. ONLY WRITTEN DIMENSIONS SHALL BE USED. NO DIMENSIONS SHALL BE SCALED FROM THE DRAWINGS
  3. ALL LEVELS ARE IN METRES AND ARE TO MALIN HEAD DATUM
  4. ALL COORDINATES ARE IN METRES AND ARE TO IRISH TRANSVERSE MERCATOR
  5. REFER TO LANDSCAPE DRAWING FOR DETAILS OF HARD AND SOFT LANDSCAPING WITHIN THE VERGE
  6. DRAWINGS ARE TO BE READ IN CONJUNCTION WITH THE SPECIFICATION

- LEGEND**
- EXISTING GRASS AND / OR VEGETATION
  - EXISTING ROAD HATCH
  - EXISTING FOOTPATH
  - EXISTING CYCLETRACK
  - EXISTING TACTILE
  - EXISTING CONCRETE QUAYS
  - EXISTING BUS STOP
  - EXISTING CAR PARKING
  - EXISTING PED/CYCLE CROSSING & TRAFFIC SIGNALS TO BE RETAINED
  - EXISTING PED ONLY CROSSING & TRAFFIC SIGNALS TO BE RETAINED
  - EXISTING TRAFFIC SIGNALS TO BE RETAINED

© ORDNANCE SURVEY IRELAND LICENSE NR. AR 0082524. ORDNANCE SURVEY IRELAND & GOVERNMENT OF IRELAND

ATKINS WILL NOT TO BE HELD LIABLE FOR THE USE OF THIS DATA ON ANY PROJECT OTHER THAN GLANMIRE TO CITY CYCLE ROUTE - PHASE 2.

Risk Level	Atkins Base Line - Low Risk
	Atkins Sensitive - Medium Risk
	Atkins Private - High Risk
	Client Critical - Already Marked



Rev	Description	By	Date	Chk'd	Rev'd	Auth
2	FINAL ISSUE	SK	05/24	EON	EON	RAN
1	FINAL ISSUE	MS	12/23	MS	EON	RAN
-	FINAL ISSUE	CL	11/23	MS	EON	BJ

**ATKINS**  
Member of the SNC-Lavalin Group

Atkins House, 150-155 Airside Business Park, Swords, Co. Dublin  
Tel (+353) 01 810 8000 Fax (+353) 01 810 8001

Unit 2B, 2200 Cork Airport Business Park, Cork  
Tel (+353) 021 429 0300 Fax (+353) 021 429 0360

1st Floor Technology House Parkmore Technology Park, Galway  
Tel (+353) 091 786 050 Fax (+353) 091 779 830

**River Lee An Laoi**

Client: Cork City Council, City Hall, Anglesea Street, Cork, T12 T997

Project: Glanmire to City Cycle Route (Phase 2)

Purpose: PRELIMINARY ISSUE		Title: EXISTING LAYOUT PLAN SHEET 5 OF 8	
Original Scale: 1:1000 @ A1	Drawn: CL	Checked: MS	Reviewed: EON
Date: 09/11/23	Date: 09/11/23	Date: 09/11/23	Date: 09/11/23
Status: A1	Drawing Number: 5218242-ATK-ZZ-ZZ-SK-CE-000064	Rev: 2	

100  
10  
0  
A1

DO NOT SCALE

File: 5218242-ATK-ZZ-ZZ-SK-CE-000069-000067.dwg  
Date: May 15, 2024 - 12:46pm  
Plotted by: skkik



GENERAL NOTES

1. ALL DIMENSIONS ARE IN MILLIMETRES UNLESS NOTED OTHERWISE
2. ONLY WRITTEN DIMENSIONS SHALL BE USED. NO DIMENSIONS SHALL BE SCALED FROM THE DRAWINGS
3. ALL LEVELS ARE IN METRES AND ARE TO MALIN HEAD DATUM
4. ALL COORDINATES ARE IN METRES AND ARE TO IRISH TRANSVERSE MERCATOR
5. REFER TO LANDSCAPE DRAWING FOR DETAILS OF HARD AND SOFT LANDSCAPING WITHIN THE VERGE
6. DRAWINGS ARE TO BE READ IN CONJUNCTION WITH THE SPECIFICATION

LEGEND

- EXISTING GRASS AND / OR VEGETATION
- EXISTING ROAD HATCH
- EXISTING FOOTPATH
- EXISTING CYCLETRACK
- EXISTING TACTILE
- EXISTING CONCRETE QUAYS
- EXISTING BUS STOP
- EXISTING CAR PARKING
- EXISTING PEDI/CYCLE CROSSING & TRAFFIC SIGNALS TO BE RETAINED
- EXISTING PED ONLY CROSSING & TRAFFIC SIGNALS TO BE RETAINED
- EXISTING TRAFFIC SIGNALS TO BE RETAINED

Purpose PRELIMINARY ISSUE

Title EXISTING LAYOUT PLAN SHEET 6 OF 8

Original Scale	Drawn	Checked	Reviewed	Authorised
1:1000 @ A1	CL	MS	EON	BJ
Date	Date	Date	Date	Date
09/11/23	09/11/23	09/11/23	09/11/23	09/11/23
Status	Drawing Number	Rev		
A1	5218242-ATK-ZZ-ZZ-SK-CE-000065	2		

© ORDNANCE SURVEY IRELAND LICENSE NR. AR 0082524. ORDNANCE SURVEY IRELAND & GOVERNMENT OF IRELAND  
ATKINS WILL NOT BE HELD LIABLE FOR THE USE OF THIS DATA ON ANY PROJECT OTHER THAN GLANMIRE TO CITY CYCLE ROUTE - PHASE 2.



Rev	Description	By	Date	Chk'd	Rev'd	Auth
2	FINAL ISSUE	SK	05/24	EON	EON	RAN
1	FINAL ISSUE	MS	12/23	MS	EON	RAN
-	FINAL ISSUE	CL	11/23	MS	EON	BJ

**ATKINS**  
Member of the SNC-Lavalin Group

Atkins House, 150-155 Airside Business Park, Swords, Co. Dublin  
Tel (+353) 01 810 8000 Fax (+353) 01 810 8001

Unit 2B, 2200 Cork Airport Business Park, Cork  
Tel (+353) 021 429 0300 Fax (+353) 021 429 0360

1st Floor Technology House Parkmore Technology Park, Galway  
Tel (+353) 091 786 050 Fax (+353) 091 779 830

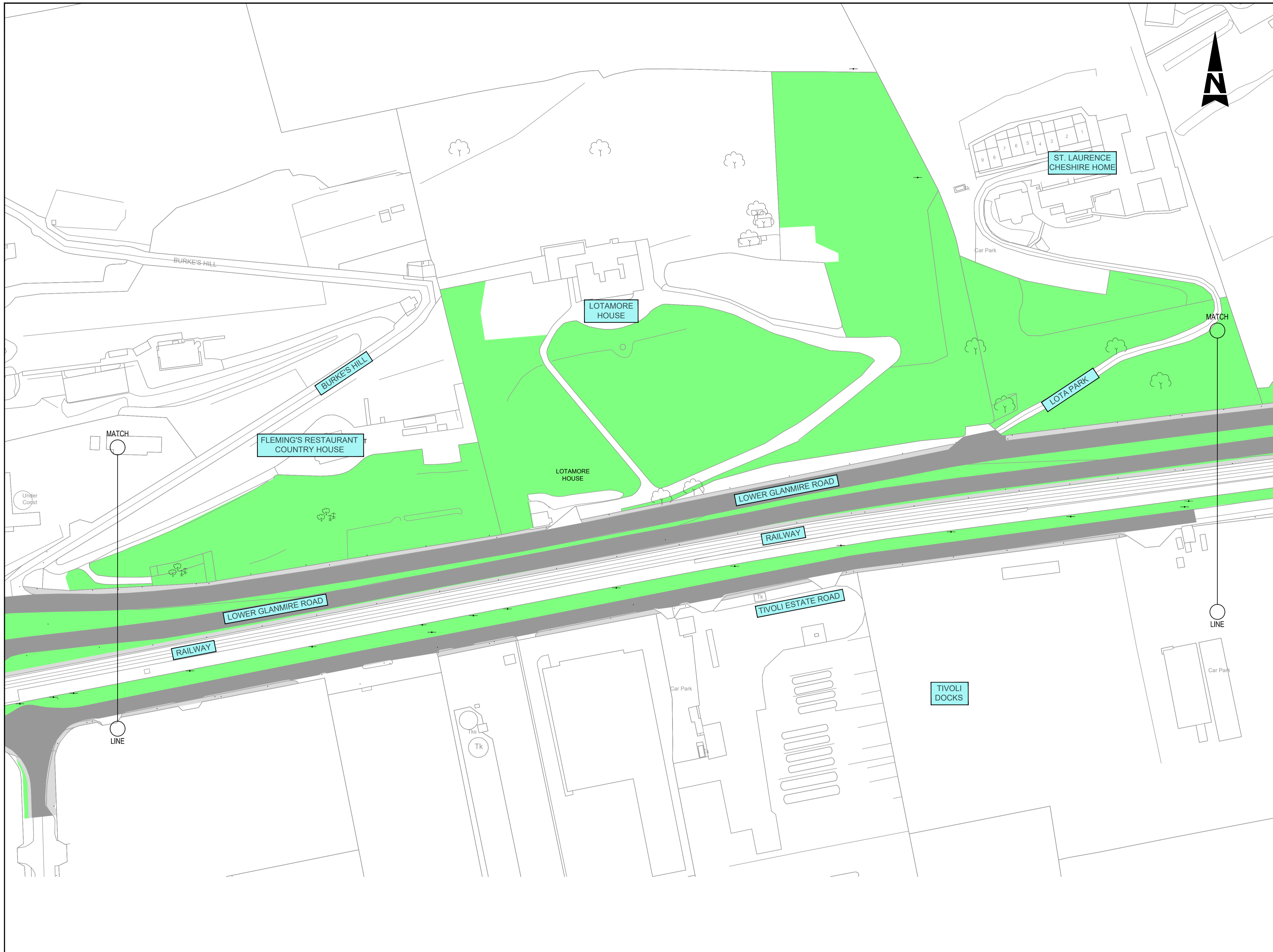
Client  
Cork City Council, City Hall, Anglesea Street, Cork, T12 T997

Project  
Glanmire to City Cycle Route (Phase 2)



100  
0 10  
A1

DO NOT SCALE



- GENERAL NOTES**
1. ALL DIMENSIONS ARE IN MILLIMETRES UNLESS NOTED OTHERWISE
  2. ONLY WRITTEN DIMENSIONS SHALL BE USED. NO DIMENSIONS SHALL BE SCALED FROM THE DRAWINGS
  3. ALL LEVELS ARE IN METRES AND ARE TO MALIN HEAD DATUM
  4. ALL COORDINATES ARE IN METRES AND ARE TO IRISH TRANSVERSE MERCATOR
  5. REFER TO LANDSCAPE DRAWING FOR DETAILS OF HARD AND SOFT LANDSCAPING WITHIN THE VERGE
  6. DRAWINGS ARE TO BE READ IN CONJUNCTION WITH THE SPECIFICATION

- LEGEND**
- EXISTING GRASS AND / OR VEGETATION
  - EXISTING ROAD HATCH
  - EXISTING FOOTPATH
  - EXISTING CYCLETRACK
  - EXISTING TACTILE
  - EXISTING CONCRETE QUAYS
  - EXISTING BUS STOP
  - EXISTING CAR PARKING
  - EXISTING PEDI/CYCLE CROSSING & TRAFFIC SIGNALS TO BE RETAINED
  - EXISTING PED ONLY CROSSING & TRAFFIC SIGNALS TO BE RETAINED
  - EXISTING TRAFFIC SIGNALS TO BE RETAINED

File: 5218242-ATK-ZZ-ZZ-SK-CE-000069-000067.dwg  
Date: May 15, 2024 - 12:49pm  
Plotted by: skick

© ORDNANCE SURVEY IRELAND LICENSE NR. AR 0082524. ORDNANCE SURVEY IRELAND & GOVERNMENT OF IRELAND  
ATKINS WILL NOT BE HELD LIABLE FOR THE USE OF THIS DATA ON ANY PROJECT OTHER THAN GLANMIRE TO CITY CYCLE ROUTE - PHASE 2.



Rev	Description	By	Date	Chk'd	Rev'd	Auth
2	FINAL ISSUE	SK	05/24	EON	EON	RAN
1	FINAL ISSUE	MS	12/23	MS	EON	RAN
-	FINAL ISSUE	CL	11/23	MS	EON	BJ

**ATKINS**  
Member of the SNC-Lavalin Group

Atkins House, 150-155 Airside Business Park, Swords, Co. Dublin  
Tel (+353) 01 810 8000 Fax (+353) 01 810 8001

Unit 2B, 2200 Cork Airport Business Park, Cork  
Tel (+353) 021 429 0300 Fax (+353) 021 429 0360

1st Floor Technology House Parkmore Technology Park, Galway  
Tel (+353) 091 786 050 Fax (+353) 091 779 830

Client: Cork City Council, City Hall, Anglesea Street, Cork, T12 T997

Project: Glanmire to City Cycle Route (Phase 2)

Purpose: PRELIMINARY ISSUE

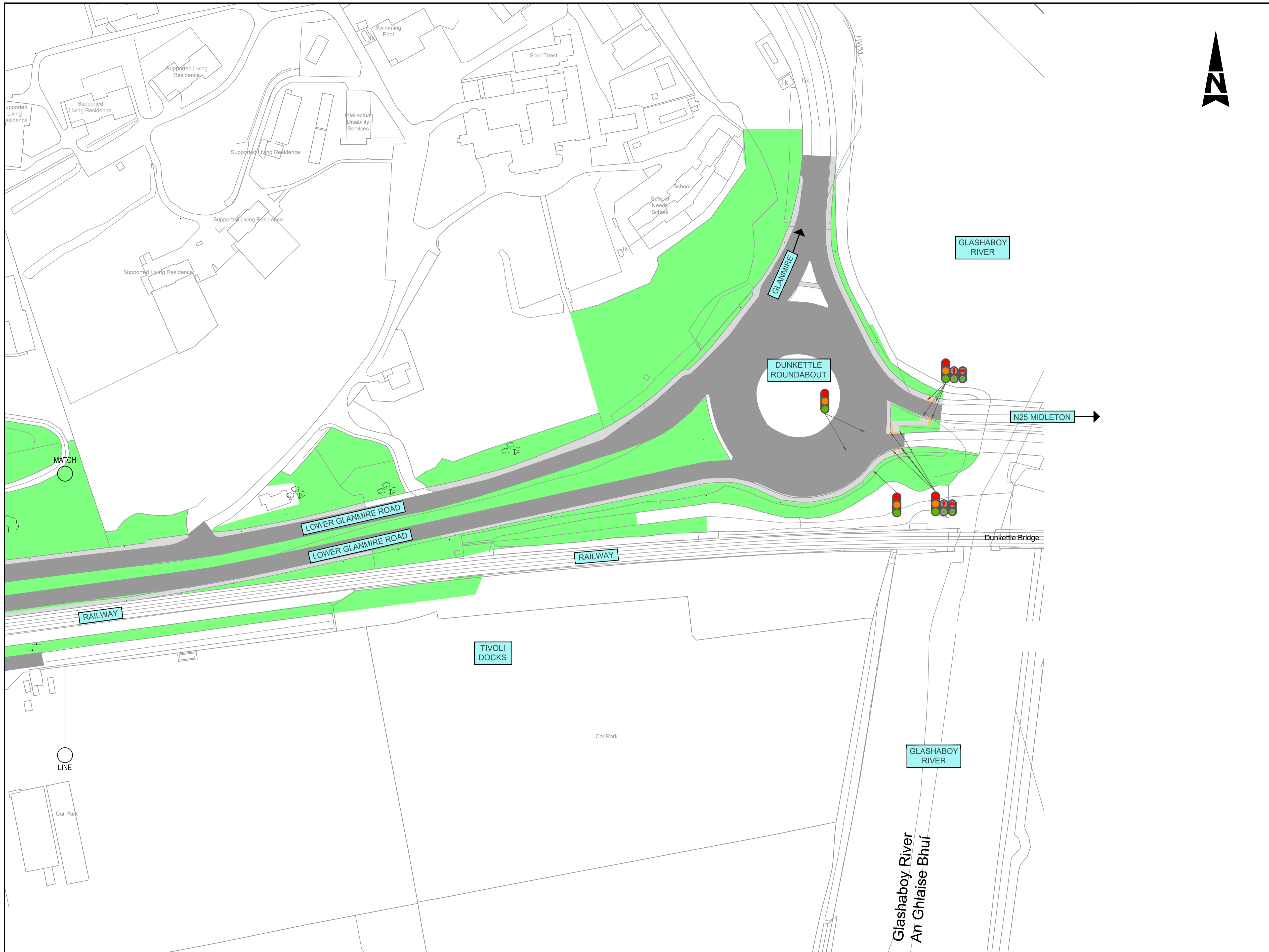
Title: EXISTING LAYOUT PLAN SHEET 7 OF 8

Original Scale	Drawn	Checked	MS	Reviewed	EON	Authorised	BJ
1:1000 @ A1	CL	CL	MS	EON	EON	BJ	BJ
Date	Date	Date	Date	Date	Date	Date	Date
09/11/23	09/11/23	09/11/23	09/11/23	09/11/23	09/11/23	09/11/23	09/11/23
Status	Drawing Number	A1		5218242-ATK-ZZ-ZZ-SK-CE-000066		2	

100  
0 10  
A1

DO NOT SCALE


File: 5218242-ATK-ZZ-ZZ-SK-CE-000067.dwg  
Date: May 15, 2024 - 12:49pm  
Plotted by: skiekik



- GENERAL NOTES**
1. ALL DIMENSIONS ARE IN MILLIMETRES UNLESS NOTED OTHERWISE
  2. ONLY WRITTEN DIMENSIONS SHALL BE USED. NO DIMENSIONS SHALL BE SCALED FROM THE DRAWINGS
  3. ALL LEVELS ARE IN METRES AND ARE TO MALIN HEAD DATUM
  4. ALL COORDINATES ARE IN METRES AND ARE TO IRISH TRANSVERSE MERCATOR
  5. REFER TO LANDSCAPE DRAWING FOR DETAILS OF HARD AND SOFT LANDSCAPING WITHIN THE VERGE
  6. DRAWINGS ARE TO BE READ IN CONJUNCTION WITH THE SPECIFICATION

- LEGEND**
- EXISTING GRASS AND / OR VEGETATION
  - EXISTING ROAD HATCH
  - EXISTING FOOTPATH
  - EXISTING CYCLETRACK
  - EXISTING TACTILE
  - EXISTING CONCRETE QUAYS
  - EXISTING BUS STOP
  - EXISTING CAR PARKING
  - EXISTING PEDI/CYCLE CROSSING & TRAFFIC SIGNALS TO BE RETAINED
  - EXISTING PED ONLY CROSSING & TRAFFIC SIGNALS TO BE RETAINED
  - EXISTING TRAFFIC SIGNALS TO BE RETAINED

© ORDNANCE SURVEY IRELAND LICENSE NR. AR 0082524. ORDNANCE SURVEY IRELAND & GOVERNMENT OF IRELAND  
ATKINS WILL NOT BE HELD LIABLE FOR THE USE OF THIS DATA ON ANY PROJECT OTHER THAN GLANMIRE TO CITY CYCLE ROUTE - PHASE 2.



Rev	Description	By	Date	Chk'd	Rev'd	Auth
2	FINAL ISSUE	SK	05/24	EON	EON	RAN
1	FINAL ISSUE	MS	12/23	MS	EON	RAN
-	FINAL ISSUE	CL	11/23	MS	EON	BJ

**ATKINS**  
Member of the SNC-Lavalin Group

Atkins House, 150-155 Ainslie Road, Business Park, Swords, Co. Dublin  
Tel (+353) 01 810 8000 Fax (+353) 01 810 8001

Unit 2B, 2200 Cork Airport Business Park, Cork  
Tel (+353) 021 429 0300 Fax (+353) 021 429 0360

1st Floor Technology House Parkmore Technology Park, Galway  
Tel (+353) 091 786 050 Fax (+353) 091 779 830

Client: Cork City Council, City Hall, Anglesea Street, Cork, T12 T997

Project: Glanmire to City Cycle Route (Phase 2)

Purpose: PRELIMINARY ISSUE

Title: EXISTING LAYOUT PLAN SHEET 8 OF 8

Original Scale	Drawn	Checked	Reviewed	Authorised
1:1000 @ A1	CL	MS	EON	BJ
Date	Date	Date	Date	Date
09/11/23	09/11/23	09/11/23	09/11/23	09/11/23
Status	Drawing Number	Rev		
A1	5218242-ATK-ZZ-ZZ-SK-CE-000067	2		