

Projection / Spatial Reference:  
 IREN95\_Irish\_Transverse\_Mercator

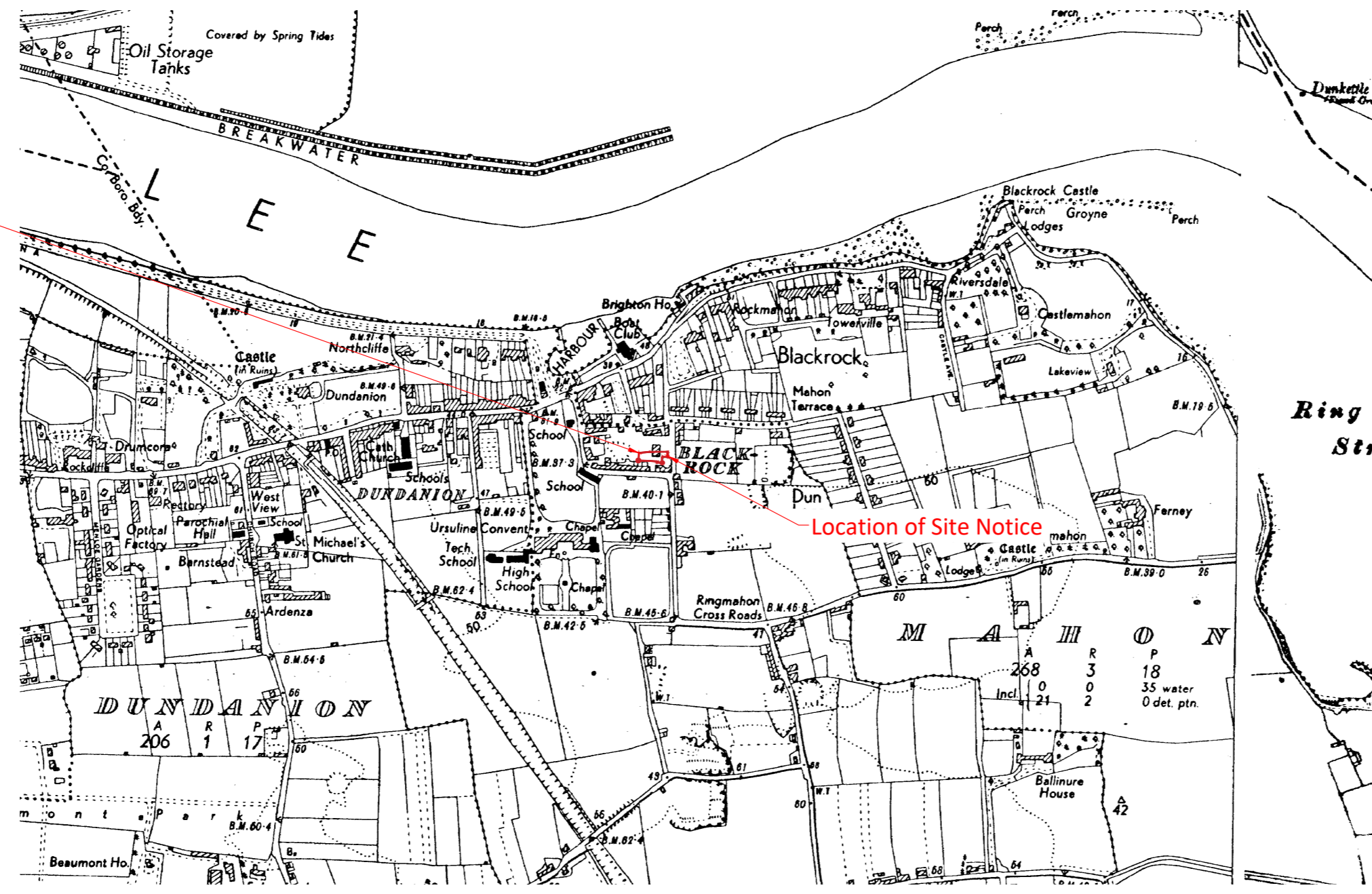
Centre Point Coordinates:  
 X,Y = 571733.0,571681.0

Data Extraction Date:  
 12-Sep-2023

Product Version:  
 1.3

License / Copyright:  
 Ordnance Survey Ireland 'Terms of Use' apply.  
 Please visit 'www.osi.ie/about/terms-conditions'.

© Ordnance Survey Ireland, 2023



Description:  
 Historic 6" Latest Edition

Publisher / Source:  
 Ordnance Survey Ireland (OSI)

Data Source / Reference:  
 CK074  
 Revision Date = 31-Dec-1928  
 Survey Date = 31-Dec-1928  
 Levelled Date = 31-Dec-1956

CK075  
 Revision Date = 31-Dec-1929  
 Survey Date = 31-Dec-1929  
 Levelled Date = 31-Dec-1935


File Format:  
 Tagged Image File Format (TIFF)

File Name:  
 R\_50356819\_1.tif

Clip Extent / Area of Interest (AOI):  
 LLX,LLY= 569272.0,569864.0  
 LRX,LRY= 574194.0,569864.0  
 ULX,ULY= 569272.0,573498.0  
 URX,URY= 574194.0,573498.0

— Extent of development site

RECORD PLACE MAP (Scale 1:10560)



Compiled and published by Ordnance Survey Ireland, Phoenix Park, Dublin 8, Ireland. Unauthorised reproduction infringes Ordnance Survey Ireland and Government of Ireland copyright. All rights reserved. No part of this publication may be copied, reproduced or transmitted in any form or by any means without the prior written permission of the copyright owners. The representation on this map of a road, track or footpath is not evidence of the existence of a right of way. Ordnance Survey maps never show legal property boundaries, nor do they show ownership of physical features.

Reference Index:  
 Map Series | Map Sheets  
 1:1,000 | 6383-15

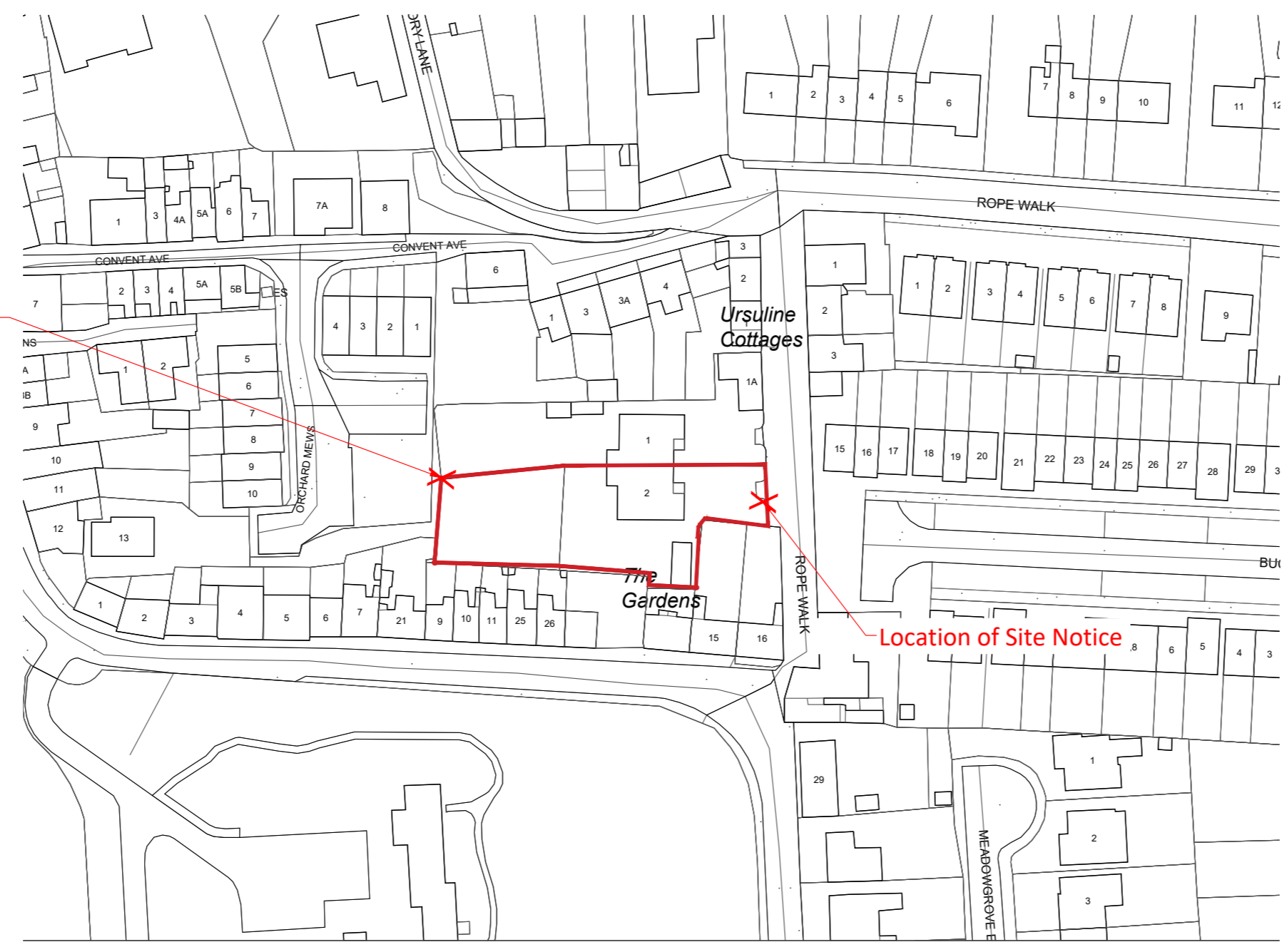
Data Extraction Date:  
 Date= 12-Sep-2023

Source Data Release:  
 DCMLS Release V1.167.116

Product Version:  
 Version= 1.4

License / Copyright:  
 Ordnance Survey Ireland 'Terms of Use' apply.  
 Please visit 'www.osi.ie/about/terms-conditions'.

© Ordnance Survey Ireland, 2023



Description:  
 Digital Landscape Model (DLM)

Publisher / Source:  
 Ordnance Survey Ireland (OSI)

Data Source / Reference:  
 PRIME2

File Format:  
 Autodesk AutoCAD (DWG\_R2013)

File Name:  
 v\_50356819\_1.dwg

Clip Extent / Area of Interest (AOI):  
 LLX,LLY= 571616.5,571595.0  
 LRX,LRY= 571849.5,571595.0  
 ULX,ULY= 571616.5,571767.0  
 URX,URY= 571849.5,571767.0

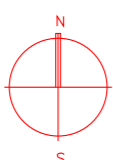
Projection / Spatial Reference:  
 IREN95\_Irish\_Transverse\_Mercator

Centre Point Coordinates:  
 X,Y = 571733.0,571681.0

Reference Index:  
 Map Series | Map Sheets  
 1:1,000 | 6383-15

— Extent of development site

URBAN PLACE MAP (Scale 1:1000)



**STANDARD INSTRUCTIONS**

1 THE MAIN CONTRACTOR, SUB-CONTRACTOR OR SUPPLIER SHALL VERIFY ALL DIMENSIONS ON SITE AND IMMEDIATELY REPORT TO THE ARCHITECT ANY DISCREPANCIES ON THE DRAWINGS.

WORK TO FIGURED DIMENSIONS ONLY (EXCEPT WHERE FULL SIZE DETAILS ARE PROVIDED). NOT VARY ANY WORK SHOWN ON THE DRAWINGS WITHOUT OBTAINING PRIOR APPROVAL FROM THE ARCHITECT.

BE RESPONSIBLE FOR REQUESTING FROM THE ARCHITECT ANY ADDITIONAL INFORMATION REQUIRED.

SUPPLY TO THE ARCHITECT ALL SHOP DRAWINGS, ILLUSTRATIONS, SPECIFICATIONS, ETC. OF ALL SPECIALIST WORK TO BE INCORPORATED IN THE MAIN CONTRACT WORKS.

2 THIS DRAWING SUPERSEDES ALL PREVIOUS ISSUES OF THE SAME DRAWING NUMBER WITH EARLIER REVISIONS.

3 THIS DRAWING IS COPYRIGHT TO KENNETH HENNESSY ARCHITECTS LTD. AND THE CONTENTS MUST NOT BE DISCLOSED TO ANYONE WITHOUT PRIOR AGREEMENT.

**GENERAL NOTES**

ALL DIMENSIONS TO BE CHECKED ON SITE.

THIS DRAWING IS TO BE READ IN CONJUNCTION WITH ALL RELEVANT SPECIFICATIONS AND DRAWINGS.

IN THE EVENT OF ANY DISCREPANCIES BETWEEN DRAWINGS THE CONTRACTOR IS TO INFORM THE ARCHITECT IMMEDIATELY.

DO NOT SCALE. USE FIGURED DIMENSIONS ONLY.

ALL WORK TO COMPLY WITH CURRENT BUILDING REGS & S.

**REVISION REGISTER**

REV	DATE	DESCRIPTION	DRAWN	CHECKED	APPROVED
P01	11/04/2024	ISSUED FOR PART VIII PLANNING SUBMISSION	DC	KK	KK

CLIENT: CORK CITY COUNCIL

PROJECT: PROPOSED HOUSING DEVELOPMENT THE GARDENS, ROPEWALK, CORK CO.CORK

DRAWING TITLE: OSI MAPS

STATUS: PLANNING

SCALE: 1/10560, 1/1000@A2

2317 KHA ZZ 00 DR A P 0001 S3 P01