

Description:
 Digital Cartographic Model (DCM)

Publisher / Source:
 Ordnance Survey Ireland (OSi)

Data Source / Reference:
 PRIME2

File Format:
 Autodesk AutoCAD (DWG_R2013)

File Name:
 v_50069473_1.dwg

Clip Extent / Area of Interest (AOI):
 LLX,LLY= 568056.5,571759.0
 LRX,LRY= 568289.5,571759.0
 ULX,ULY= 568056.5,571931.0
 URX,URY= 568289.5,571931.0

Projection / Spatial Reference:
 Projection= IRENET95_Irish_Transverse_Mercator

Centre Point Coordinates:
 X,Y= 568173.0,571845.0

Reference Index:
 Map Series | Map Sheets
 1:1,000 | 6383-06
 1:1,000 | 6383-11

Data Extraction Date:
 Date= 20-Jun-2019

Source Data Release:
 DCLMS Release V1.118.105

Product Version:
 Version= 1.3

License / Copyright:
 Ordnance Survey Ireland 'Terms of Use' apply.
 Please visit 'www.osi.ie/about/terms-conditions'.

© Ordnance Survey Ireland, 2019

Compiled and published by Ordnance Survey Ireland, Phoenix Park, Dublin 8, Ireland.

Unauthorised reproduction infringes Ordnance Survey Ireland and Government of Ireland copyright.

All rights reserved. No part of this publication may be copied, reproduced or transmitted in any form or by any means without the prior written permission of the copyright owners.

The representation on this map of a road, track or footpath is not evidence of the existence of a right of way.

Ordnance Survey maps never show legal property boundaries, nor do they show ownership of physical features.

© Suirbhéireacht Ordánais Éireann, 2019

Arna thionsú agus arna fhoilsiú ag Suirbhéireacht Ordánais Éireann, Páirc an Fhionnúsca, Baile Átha Cliath 8, Éire.


Sáraíonn atáirgeadh neamhúdaraithe cóipcheart Shuirbhéireacht Ordánais Éireann agus Rialtas na hÉireann.

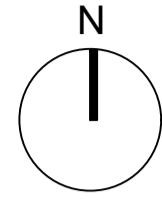
Gach cead ar cosnamh. Ní ceadmhach aon chuid den fhóilseachán seo a chóipeáil, a atáirgeadh nó a tharchur in aon fhorm nó ar aon bhealach gan cead i scríbhinn roimh ré ó úinéirí an chóipchirt.

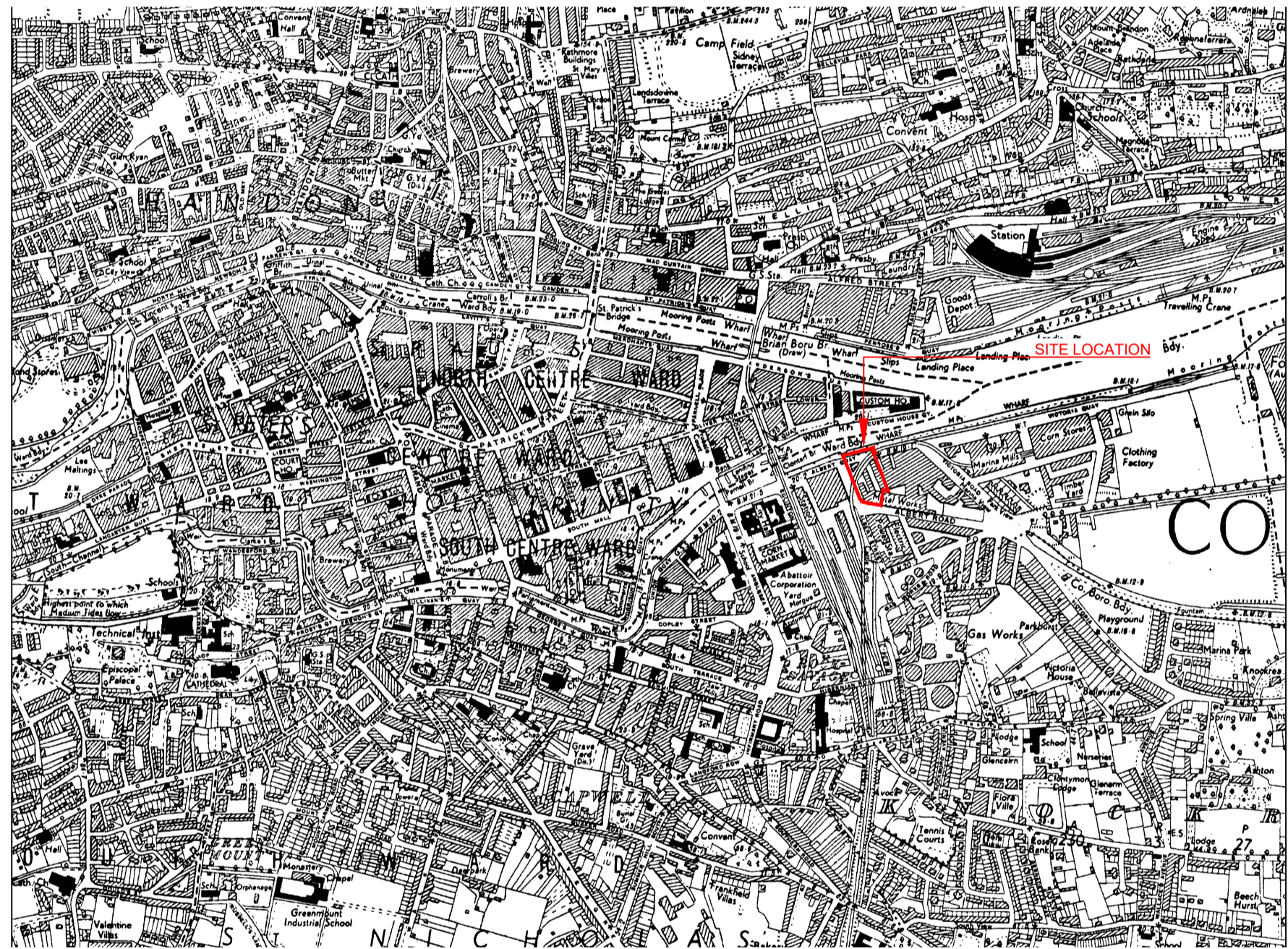
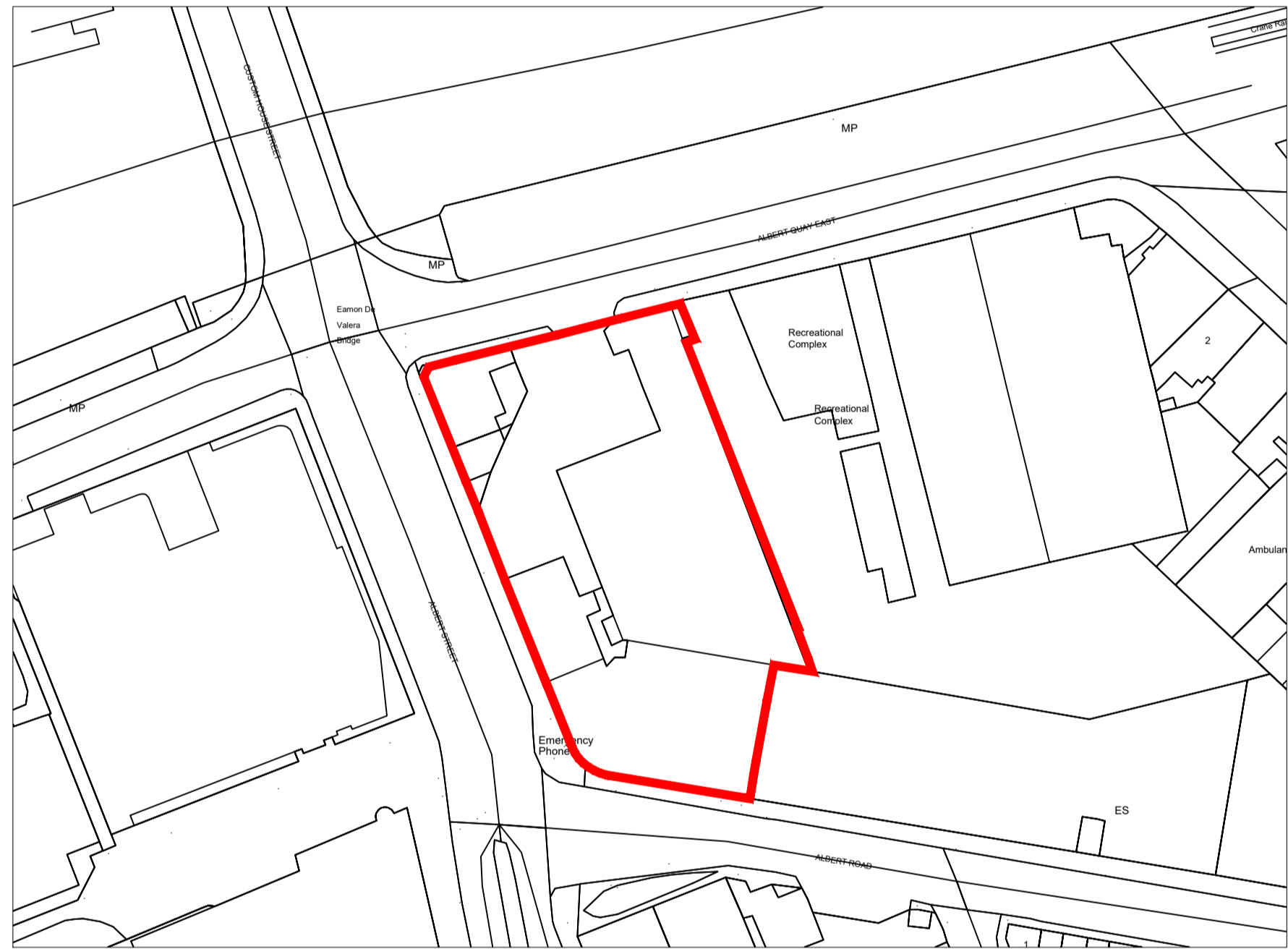
Ní hionann bóthar, bealach nó cosán a bheith ar an léarscáil seo agus fianaise ar chead sáil.

Ní thaispeánann léarscáil de chuid Ordánais Shuirbhéireacht na hÉireann teorann phointí deathúil de mhaoin riamh, ná úinéireacht de ghnéithe thiscúla.

LEGEND

 Site Boundary





1 **SITE LOCATION MAP - THE RAILYARD**
 1.1000

FSC Application

REV.	DESCRIPTION	DATE

MSA
 Michael Slattery Associates
 Fire Safety Engineers

www.msa.ie
 19 Windsor Place
 Lower Pembroke Place
 Dublin 2, Ireland
 Tel: +353(1)6765713
 Fax: +353(1)6785247

> Building Design & Construction
 > Fire Engineering Design
 > Event Safety & Management
 > Building Fire Safety Management
 > Disabled Access Consultancy
 > Computer Modelling

PROJECT ALBERT QUAY
 FIRE SAFETY CERTIFICATE

TITLE SITE LOCATION MAP

SCALE	1:1000 @ A1	JOB NO	18466-3
DATE	11.03.2024	DWG NO	18466-3-001-FSC
CHECKED BY		REV	