

Compiled and published by Ordnance Survey Ireland, Phoenix Park, Dublin 8, Ireland.

Unauthorised reproduction infringes Ordnance Survey Ireland and Government of Ireland copyright.

All rights reserved. No part of this publication may be copied, reproduced or transmitted in any form or by any means without the prior written permission of the copyright owners.

The representation on this map of a road, track or footpath is not evidence of the existence of a right of way.

Ordnance Survey maps never show legal property boundaries, nor do they show ownership of physical features.

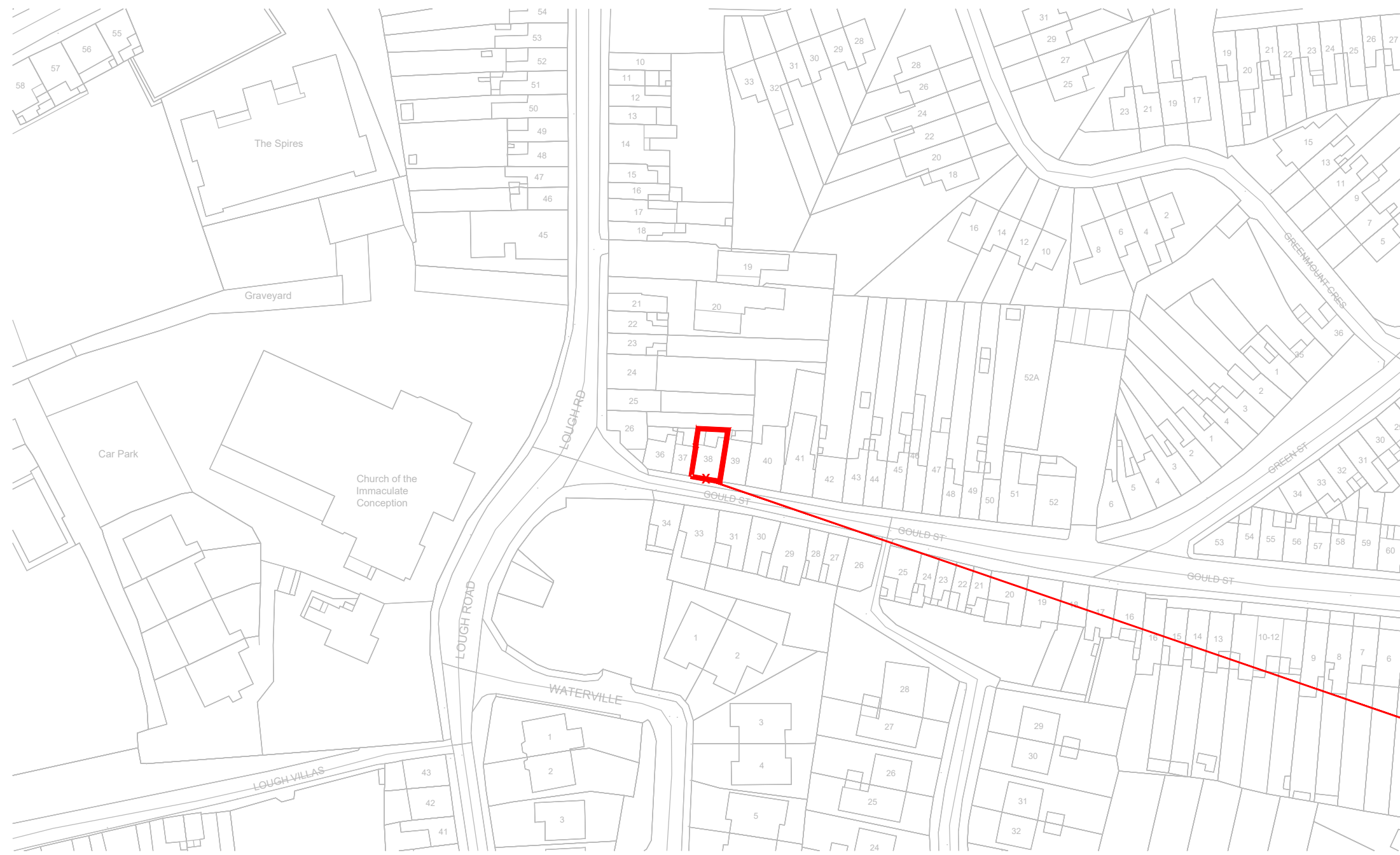
Description: Digital Landscape Model (DLM)

Publisher / Source: Ordnance Survey Ireland (OSI)

Data Source / Reference: PRIME2

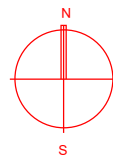
File Format: Autodesk AutoCAD (DWG_R2013)

File Name: v_50280986_3.dwg



Clip Extent / Area of Interest (AOI): LLX,LLY= 566399.0912,570835.1212 LRX,LRX= 566982.0912,570835.1212 ULX,ULY= 566399.0912,571265.1212 URX,URY= 566982.0912,571265.1212
Projection / Spatial Reference: IRENET95_Irish_Transverse_Mercator
Centre Point Coordinates: X,Y= 566690.5912,571050.1212
Reference Index: Map Series | Map Sheets 1:1,000 | 6382-14 1:1,000 | 6382-19
Data Extraction Date: Date= 20-Jul-2022
Source Data Release: DCMLS Release V1.154.113
Product Version: Version= 1.4
License / Copyright: Ordnance Survey Ireland 'Terms of Use' apply. Please visit 'www.osi.ie/about/terms-conditions'.
© Ordnance Survey Ireland, 2022

URBAN PLACE MAP Scale 1:1000



POSITION OF SITE NOTICE (AFFIXED TO EXISTING FRONT ENTRANCE)
Extent of development site

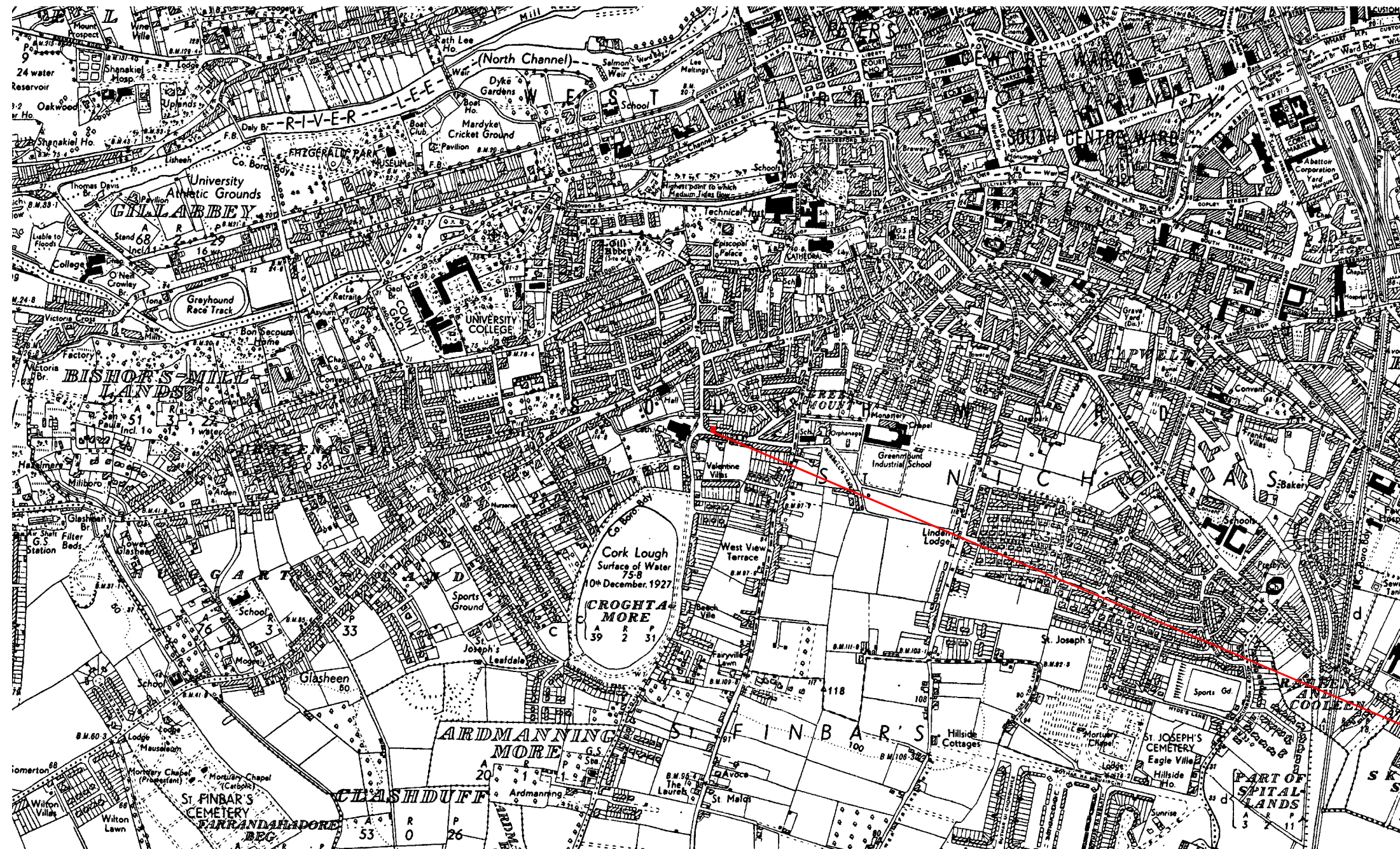
Description: Historic 6" Latest Edition

Publisher / Source: Ordnance Survey Ireland (OSI)

Data Source / Reference: CK074
Revision Date = 31-Dec-1928
Survey Date = 31-Dec-1928
Levelled Date = 31-Dec-1956

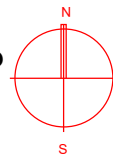
File Format: Tagged Image File Format (TIFF)

File Name: R_50280986_3.tif



Clip Extent / Area of Interest (AOI): LLX,LLY= 564229.5912,569233.1212 LRX,LRX= 569151.5912,569233.1212 ULX,ULY= 564229.5912,572867.1212 URX,URY= 569151.5912,572867.1212
Projection / Spatial Reference: IRENET95_Irish_Transverse_Mercator
Centre Point Coordinates: X,Y= 566690.5912,571050.1212
Data Extraction Date: 20-Jul-2022
Product Version: 1.3
License / Copyright: Ordnance Survey Ireland 'Terms of Use' apply. Please visit 'www.osi.ie/about/terms-conditions'.
© Ordnance Survey Ireland, 2022

RECORD PLACE MAP Scale 1:10,560



POSITION OF SITE NOTICE (AFFIXED TO EXISTING FRONT ENTRANCE)
Extent of development site

ORDNANCE SURVEY MAPS Scale 1:10,560 & 1:1000

STANDARD INSTRUCTIONS
1 THE MAIN CONTRACTOR, SUB-CONTRACTOR OR SUPPLIER SHALL VERIFY ALL DIMENSIONS ON SITE AND IMMEDIATELY REPORT TO THE ARCHITECT ANY DISCREPANCIES ON THE DRAWINGS.
WORK TO FIGURED DIMENSIONS ONLY (EXCEPT WHERE FULL SIZE DETAILS ARE PROVIDED).
NOT VARY ANY WORK SHOWN ON THE DRAWINGS WITHOUT OBTAINING PRIOR APPROVAL FROM THE ARCHITECT.
BE RESPONSIBLE FOR REQUESTING FROM THE ARCHITECT ANY ADDITIONAL INFORMATION REQUIRED.
SUPPLY TO THE ARCHITECT ALL SHOP DRAWINGS, ILLUSTRATIONS, SPECIFICATIONS, ETC. OF ALL SPECIALIST WORK TO BE INCORPORATED IN THE MAIN CONTRACT WORKS.

2 THIS DRAWING SUPERSEDES ALL PREVIOUS ISSUES OF THE SAME DRAWING NUMBER WITH EARLIER REVISIONS.

3 THIS DRAWING IS COPYRIGHT TO KENNETH HENNESSY ARCHITECTS LTD. AND THE CONTENTS MUST NOT BE DISCLOSED TO ANYONE WITHOUT PRIOR AGREEMENT.

GENERAL NOTES
ALL DIMENSIONS TO BE CHECKED ON SITE.
THIS DRAWING IS TO BE READ IN CONJUNCTION WITH ALL RELEVANT SPECIFICATIONS AND DRAWINGS.
IN THE EVENT OF ANY DISCREPANCIES BETWEEN DRAWINGS THE CONTRACTOR IS TO INFORM THE ARCHITECT IMMEDIATELY.
DO NOT SCALE. USE FIGURED DIMENSIONS ONLY.
ALL WORK TO COMPLY WITH CURRENT BUILDING REGS & S.

REVISION REGISTER

REV	DATE	DESCRIPTION	DRAWN	CHECKED	APPROVED
P01	06/08/2024	ISSUED FOR PLANNING - PART VIII (179A)	DC	AQ	PC

KHA
KENNETH HENNESSY ARCHITECTS
tel: 052 6128966
fax: 052 6180990
email: info@khaarchitects.ie
Anglesea House, Anglesea Street
Clontarf, Co. Tipperary

SCALE: 1:1000 / 1:10,560
STATUS: Planning - Part VIII

CLIENT: CORK CITY COUNCIL
PROJECT: PROP. EXTENSION & RENOVATION OF EXISTING DWELLING AT NO.38, GOULD ST, THE LOUGH, CORK CITY, CO. CORK
DRAWING TITLE: OS MAPS

2244	KHA	ZZ00	DR	A	P	0001	S1	P01
------	-----	------	----	---	---	------	----	-----