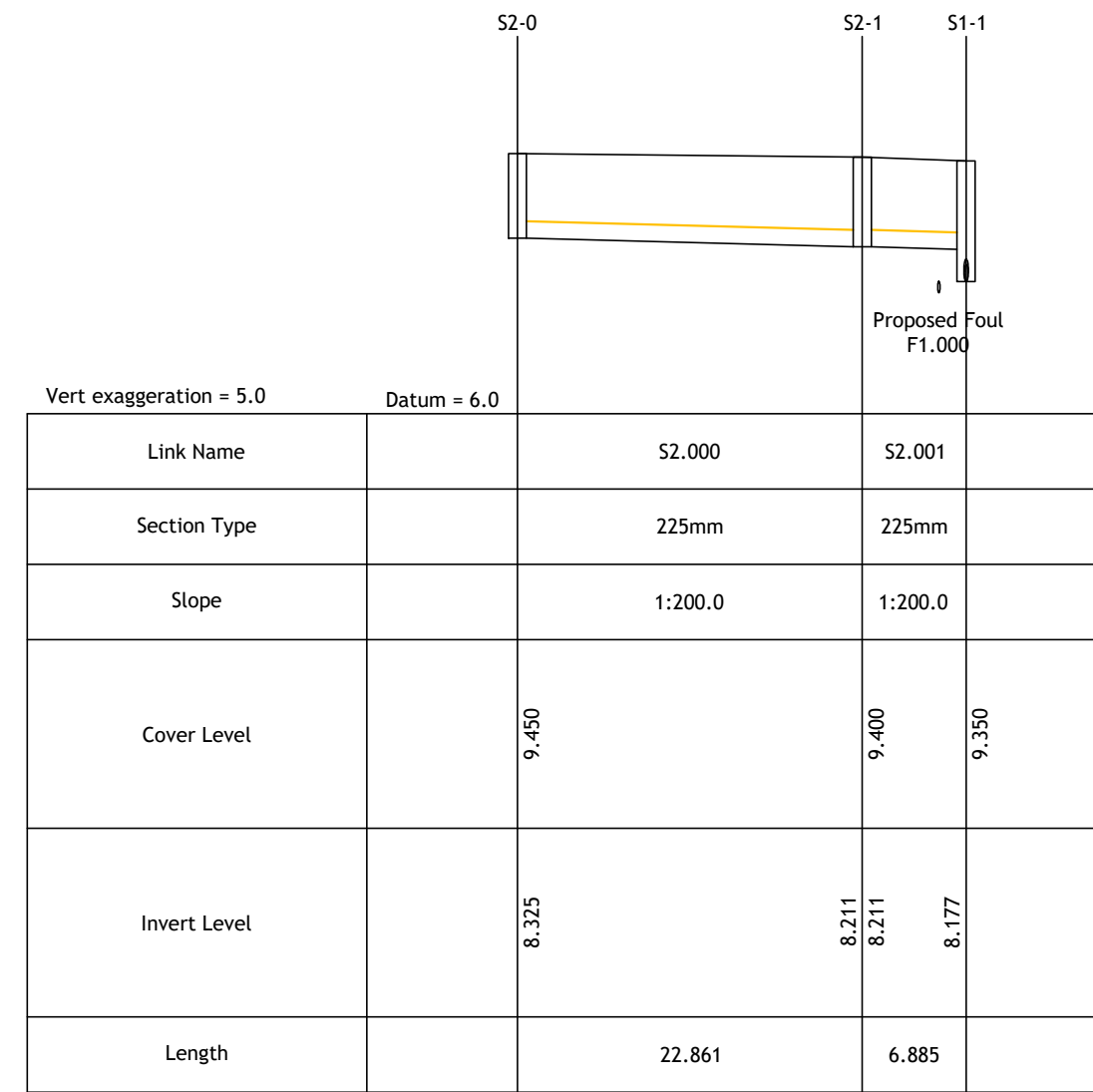
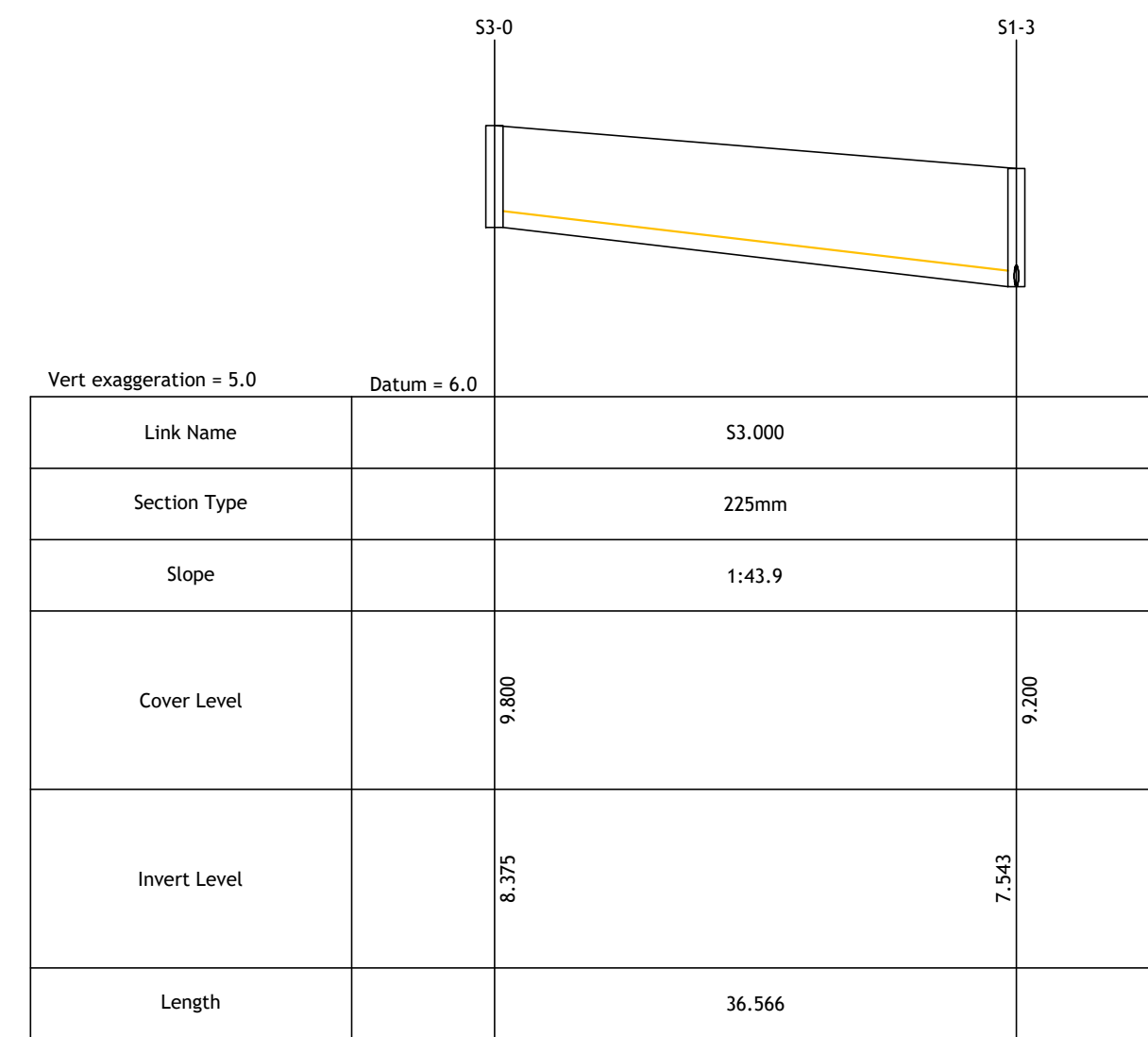


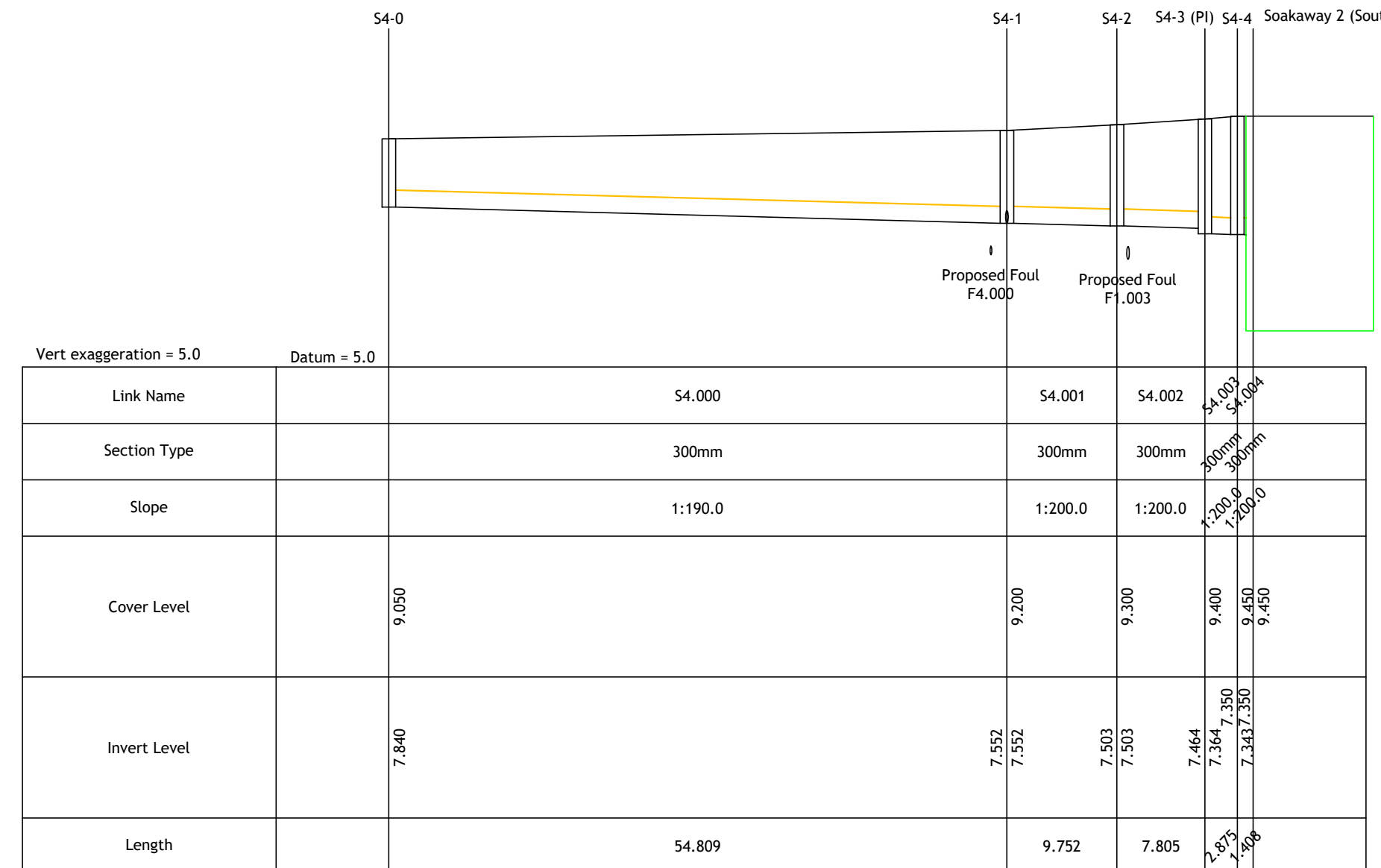
PIPERUN S1-0 TO SOAKAWAY 1 (NORTH) - STORM - LONGITUDINAL SECTION
SCALE HORIZONTAL 1:500 VERTICAL 1:100



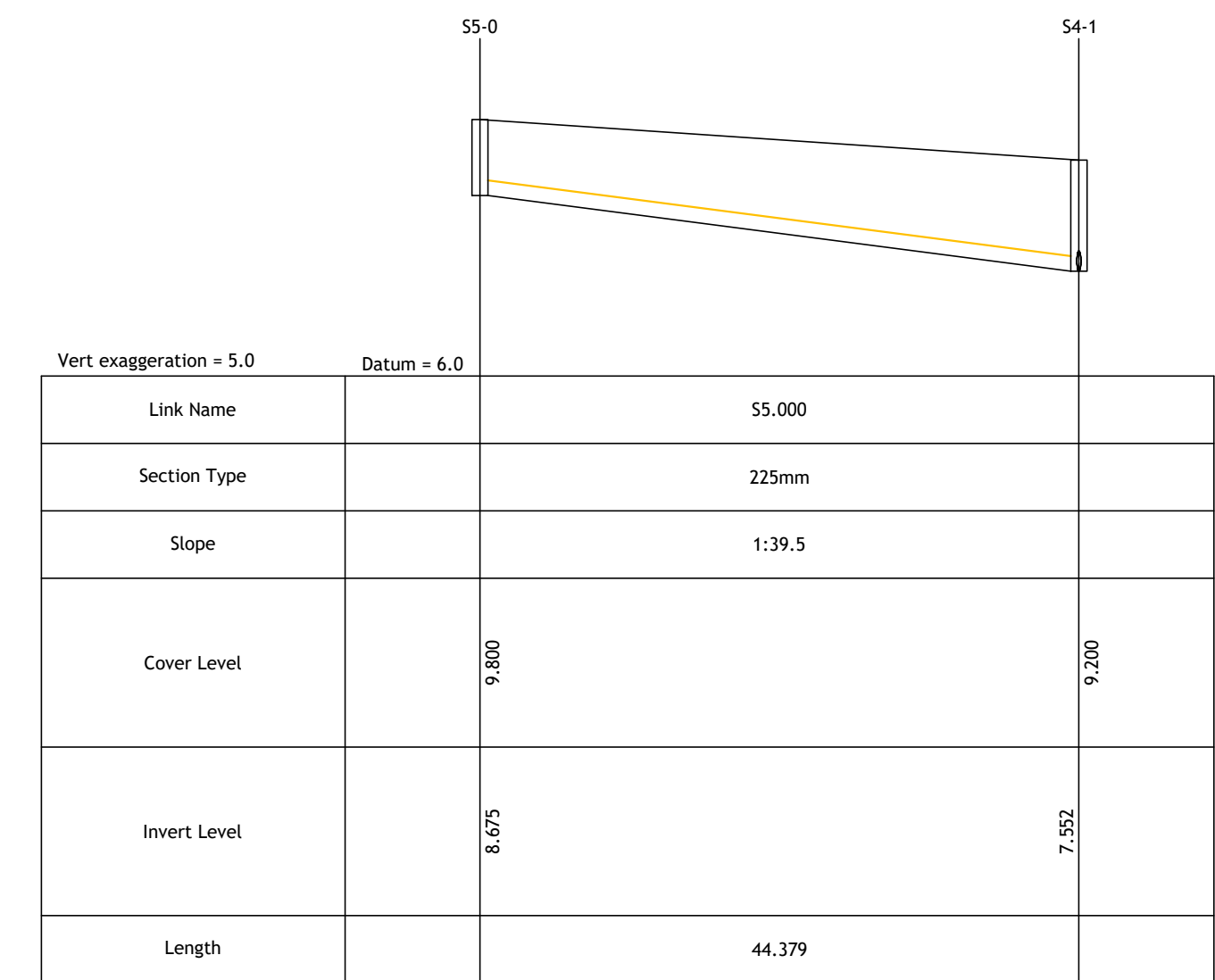
PIPERUN S2-0 TO S1-1 - STORM - LONGITUDINAL SECTION
SCALE HORIZONTAL 1:500 VERTICAL 1:100



PIPERUN S3-0 TO S1-3 - STORM - LONGITUDINAL SECTION
SCALE HORIZONTAL 1:500 VERTICAL 1:100



PIPERUN S4-0 TO SOAKAWAY 2 (SOUTH) - STORM - LONGITUDINAL SECTION
SCALE HORIZONTAL 1:500 VERTICAL 1:100



PIPERUN S5-0 TO S4-2 - STORM - LONGITUDINAL SECTION
SCALE HORIZONTAL 1:500 VERTICAL 1:100

Rev	Amendment	By	Date
C01	DRAFT FOR PLANNING	LL	22.05.2024
C02	ISSUED FOR PLANNING	DT	17.06.2024
C03	ISSUED FOR PLANNING	DT	16.08.2024

Rev	Amendment	By	Date

Project: Estuary Way, St. Michaels Drive, Mahon, Cork			
Title: Proposed Storm Drainage Long Sections			
Drawn: Liam Lonergan	Date drawn: 22.03.2024	Technician Check: Andrew Mc Carthy	Engineer Check: Drazen Trkucija
Project No: 234139	Model No: 234139-PUNCH-XX-M2-C-0176-0177	Approved: Niamh Cronin	Drawing Status: AO (Planning)
Scale @ A1: AS SHOWN	Document No: 234139-PUNCH-XX-DR-C-0177	Revision No: C03	