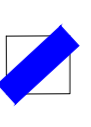

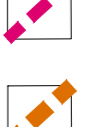

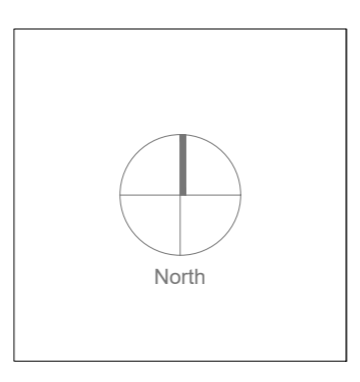


Legend

-  Proposed 2M high block wall with render finish to public side and concrete capping. (See Detail 01 on Dwg BD-01-PP).
-  Proposed 2M High concrete post and timber hit and miss panel fence;(See Detail 02 on Dwg BD-01-PP).
-  Proposed 2m high flat bar railing (See Detail 03 on Dwg BD-01-PP).
-  Existing boundary walling retained and repaired/reinstated/increased to give an overall height of 2M where there is evidence of missing/damaged sections.

Rev.	Date	Note
00.	00.00.0000	TBC



General Notes



Project Name
Estuary Way, St. Michael's Drive, Mahon, Cork.

Status **Planning**

Project No. 24-011

Scale 1:200

Date 17/06/2024

Linda Doyle
Director
+353 (0)87 267 4196
linda@doyle-otroigh.com

Daihi O'Troigh
Director
+353 (0)85 300 3499
daihi@doyle-otroigh.com

Office Address
Pembroke House
28-29 Upper Pembroke St
Dublin 2

Contact
mail@doyle-otroigh.com
+353 (0)1 608 7762

Drawing Name
Boundary Plan

Drawing No. BP-01-PP

Revision No. 00

Drawn By AD

Checked By D&O'T