

Compiled and published by Ordnance Survey Ireland, Phoenix Park, Dublin 8, Ireland.

Unauthorised reproduction infringes Ordnance Survey Ireland and Government of Ireland copyright.

All rights reserved. No part of this publication may be copied, reproduced or transmitted in any form or by any means without the prior written permission of the copyright owners.

The representation on this map of a road, track or footpath is not evidence of the existence of a right of way.

Ordnance Survey maps never show legal property boundaries, nor do they show ownership of physical features.

Description:
Digital Landscape Model (DLM)

Publisher / Source:
Ordnance Survey Ireland (OSi)

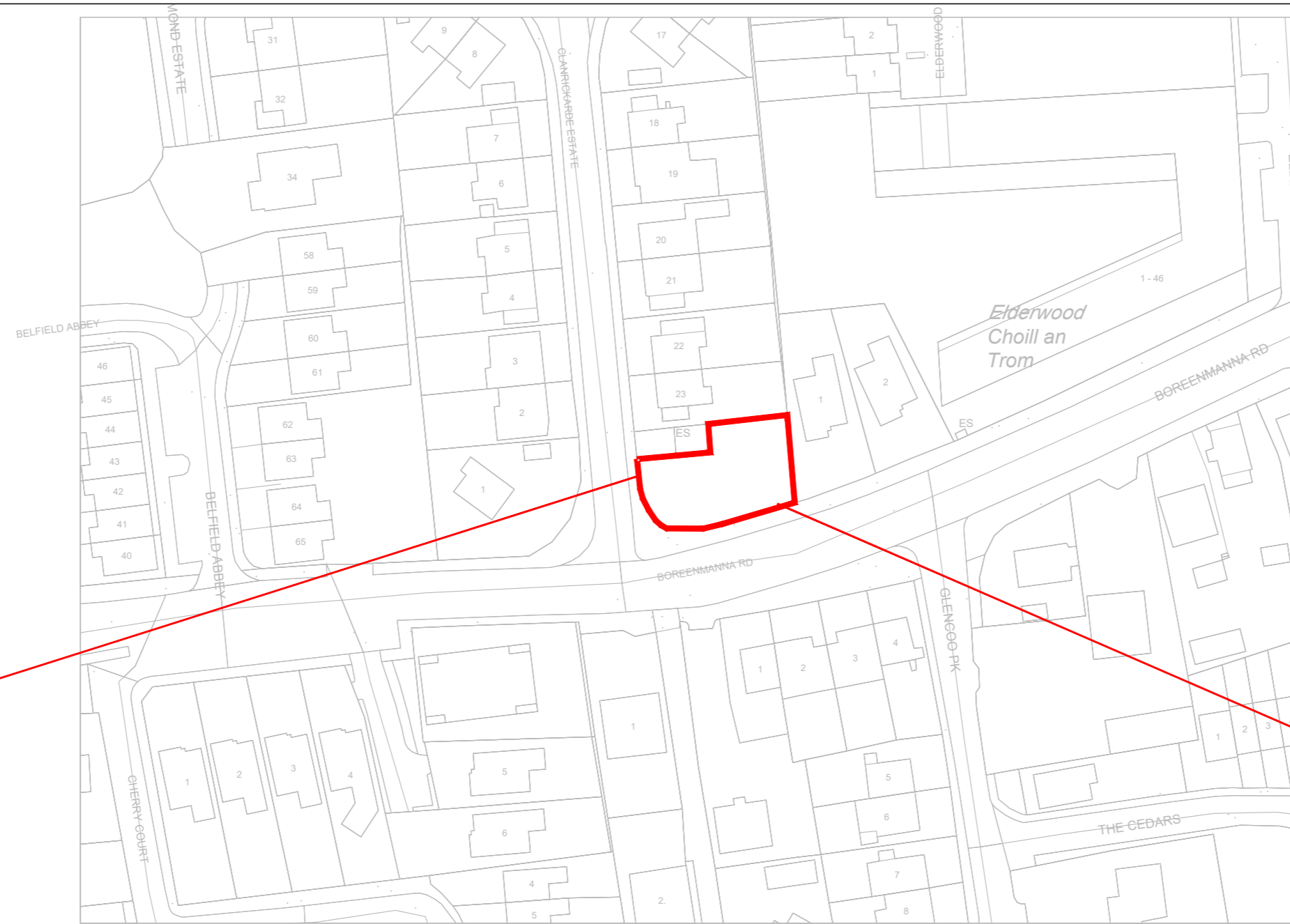
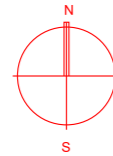
Data Source / Reference:
PRIME2

File Format:
Autodesk AutoCAD (DWG_R2013)

File Name:
v_50356819_2.dwg

POSITION OF SITE NOTICE 1

URBAN PLACE MAP
Scale 1:1000



Clip Extent / Area of Interest (AOI):
LLX,LLY= 569421.1581,571045.8796
LRX,LY= 569654.1581,571045.8796
ULX,ULY= 569421.1581,571217.8796
URX,URY= 569654.1581,571217.8796

Projection / Spatial Reference:
Projection= IRENET95_Irish_Transverse_Mercator

Centre Point Coordinates:
X,Y= 569537.6581,571131.8796

Reference Index:
Map Series | Map Sheets
1:1,000 | 6383-18
1:1,000 | 6383-17

Data Extraction Date:
Date= 12-Sep-2023

Source Data Release:
DCMLS Release V1.167.116

Product Version:
Version= 1.4

License / Copyright:
Ordnance Survey Ireland 'Terms of Use' apply.
Please visit 'www.osi.ie/about/terms-conditions'.

© Ordnance Survey Ireland, 2023

POSITION OF SITE NOTICE 2

Extent of development site

Description:
Historic 6" Latest Edition

Publisher / Source:
Ordnance Survey Ireland (OSi)

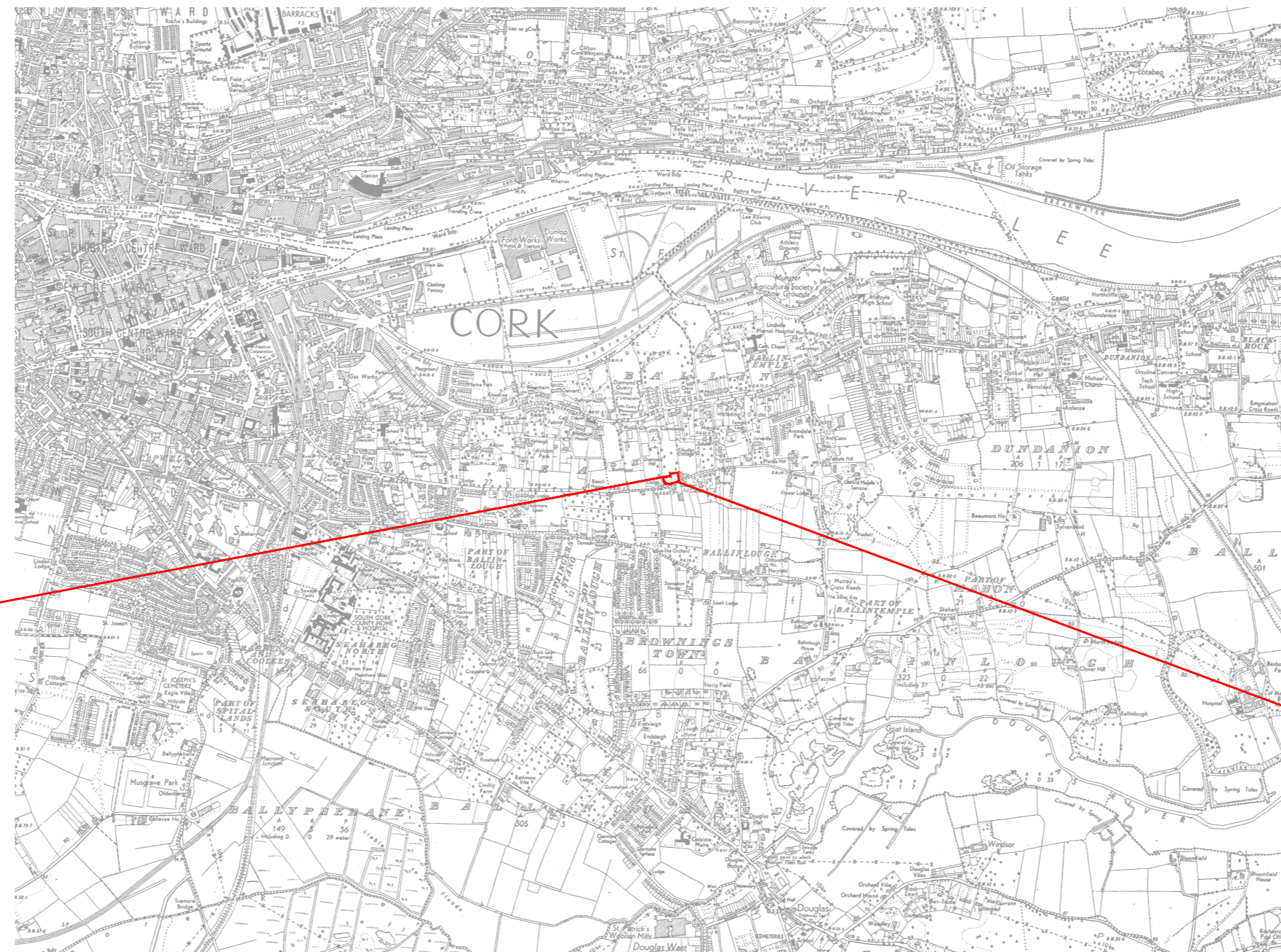
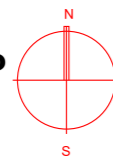
Data Source / Reference:
CK074
Revision Date = 31-Dec-1928
Survey Date = 31-Dec-1928
Levelled Date = 31-Dec-1956

File Format:
Tagged Image File Format (TIFF)

File Name:
R_50356819_2.tif

POSITION OF SITE NOTICE 1

RECORD PLACE MAP
Scale 1:10,560



Clip Extent / Area of Interest (AOI):
LLX,LLY= 567076.6581,569314.8796
LRX,LY= 571998.6581,569314.8796
ULX,ULY= 567076.6581,572948.8796
URX,URY= 571998.6581,572948.8796

Projection / Spatial Reference:
IRENET95_Irish_Transverse_Mercator

Centre Point Coordinates:
X,Y = 569537.6581,571131.8796

Data Extraction Date:
12-Sep-2023

Product Version:
1.3

License / Copyright:
Ordnance Survey Ireland 'Terms of Use' apply.
Please visit 'www.osi.ie/about/terms-conditions'.

© Ordnance Survey Ireland, 2023

POSITION OF SITE NOTICE 2

Extent of development site

STANDARD INSTRUCTIONS

THE MAIN CONTRACTOR, SUB-CONTRACTOR OR SUPPLIER SHALL:
VERIFY ALL DIMENSIONS ON SITE AND IMMEDIATELY REPORT TO THE ARCHITECT ANY DISCREPANCIES ON THE DRAWINGS.
WORK TO FIGURED DIMENSIONS ONLY (EXCEPT WHERE FULL SIZE DETAILS ARE PROVIDED).
NOT VARY ANY WORK SHOWN ON THE DRAWINGS WITHOUT OBTAINING PRIOR APPROVAL FROM THE ARCHITECT.
BE RESPONSIBLE FOR REQUESTING FROM THE ARCHITECT ANY ADDITIONAL INFORMATION REQUIRED.
SUPPLY TO THE ARCHITECT ALL SHOP DRAWINGS, ILLUSTRATIONS, SPECIFICATIONS, ETC. OF ALL SPECIALIST WORK TO BE INCORPORATED IN THE MAIN CONTRACT WORKS.

GENERAL NOTES

ALL DIMENSIONS TO BE CHECKED ON SITE.
THIS DRAWING IS TO BE READ IN CONJUNCTION WITH ALL RELEVANT SPECIFICATIONS AND DRAWINGS.
IN THE EVENT OF ANY DISCREPANCIES BETWEEN DRAWINGS THE CONTRACTOR IS TO INFORM THE ARCHITECT IMMEDIATELY.
DO NOT SCALE. USE FIGURED DIMENSIONS ONLY.
ALL WORK TO COMPLY WITH CURRENT BUILDING REGS & B.S.

REVISION REGISTER

NUMBER	DATE	DESCRIPTION	DRAWN	CHECKED	APPROVED
P01	19/12/2024	PART 8 ISSUE	KC	PH	PH

Ailtiri ARCHITECTS
► Anglesea House, Anglesea Street, Clonmel, Co. Tipperary
► Unit 3 Watersedge, Riverside Way, Midleton, Co. Cork
TELEPHONE: 052 6128966 EMAIL: info@aittiri.ie

RIA Registered Architect 2024
AI Architect Accredited in Construction 03
IP IPSP Accreditation P

CLIENT:
CORK CITY COUNCIL

PROJECT:
PROPOSED HOUSING AT CLANRICKARDE LODGES, BOREENMANNA ROAD, CORK.

DRAWING TITLE:
RECORD & URBAN PLACE MAP

SCALE:
1:1000 & 1:10560

STATUS:
PLANNING

DRAWING NUMBER:
2318-AA-ZZ-ZZ-DR-A-P-0001