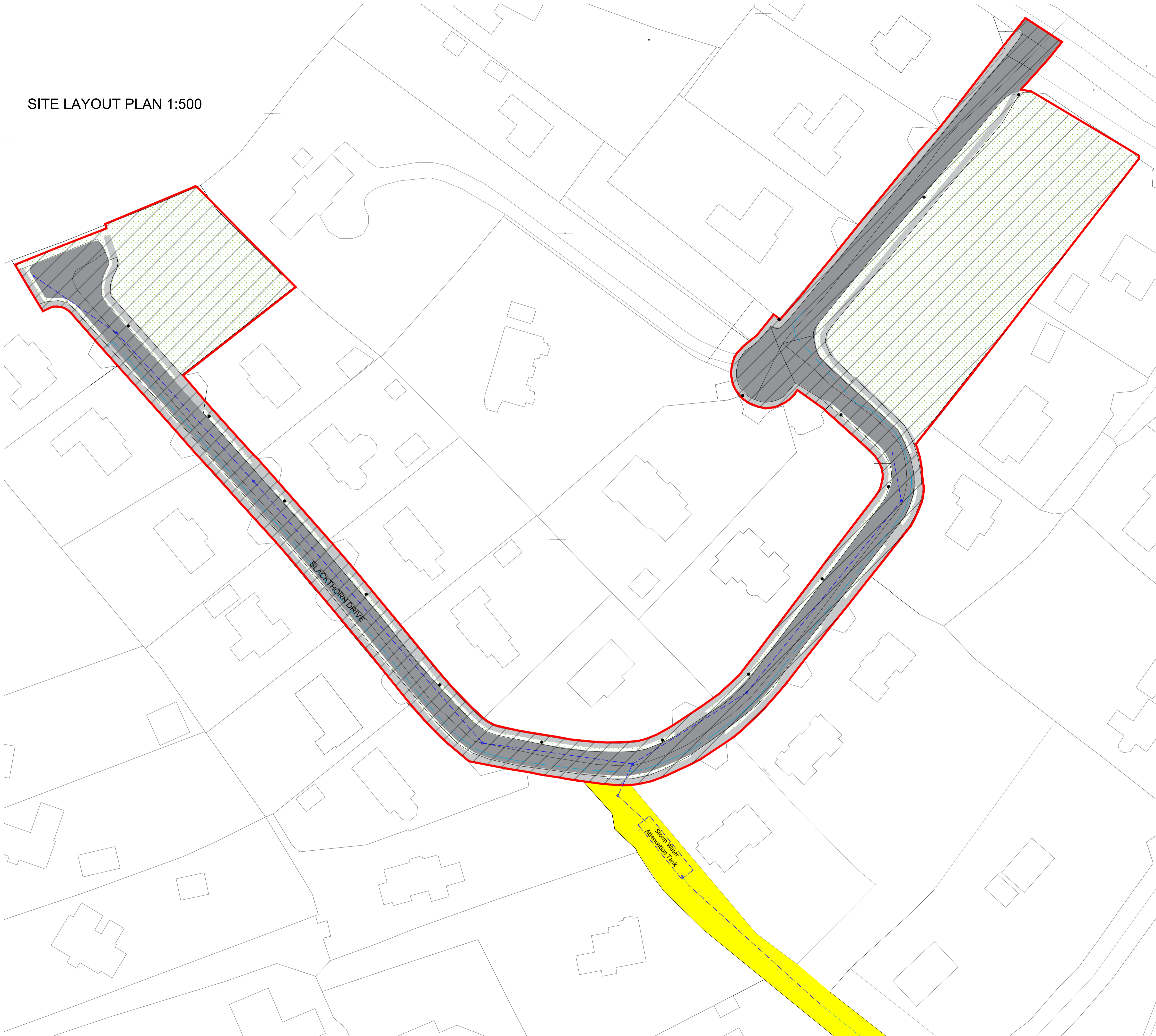










SITE LAYOUT PLAN 1:500



SITE LOCATION MAP 1:2500


LEGEND

-  Taking in Charge (TIC) Boundary
-  Way Leave
-  Road Area
-  Grass Area
-  Footpath Area
-  225 Ø Storm Sewer Drainage
-  Public Lighting
-  100mm Class C Watermain



PLANNING & INTEGRATED DEVELOPMENT DIRECTORATE

Planning Development Management
 Web: www.corkcity.ie
 E-mail: planning@corkcity.ie
 Phone: (021) 4924000



Address
 Blackthorn Drive
 Blackstone Bridge
 Killeens
 Cork

Title Blackthorn Drive Taking in Charge	Scale	1/500 @ A1
	Date	26/02/2025
	Drawn By	AK
	Checked By	VF

Plottiles Ref.

Drawing Status	Job No.	Drawing No.	Rev.
TIC	JOB_NO	03	REV

Project
 Blackthorn Drive, Killeens, Cork
 Taking in Charge