
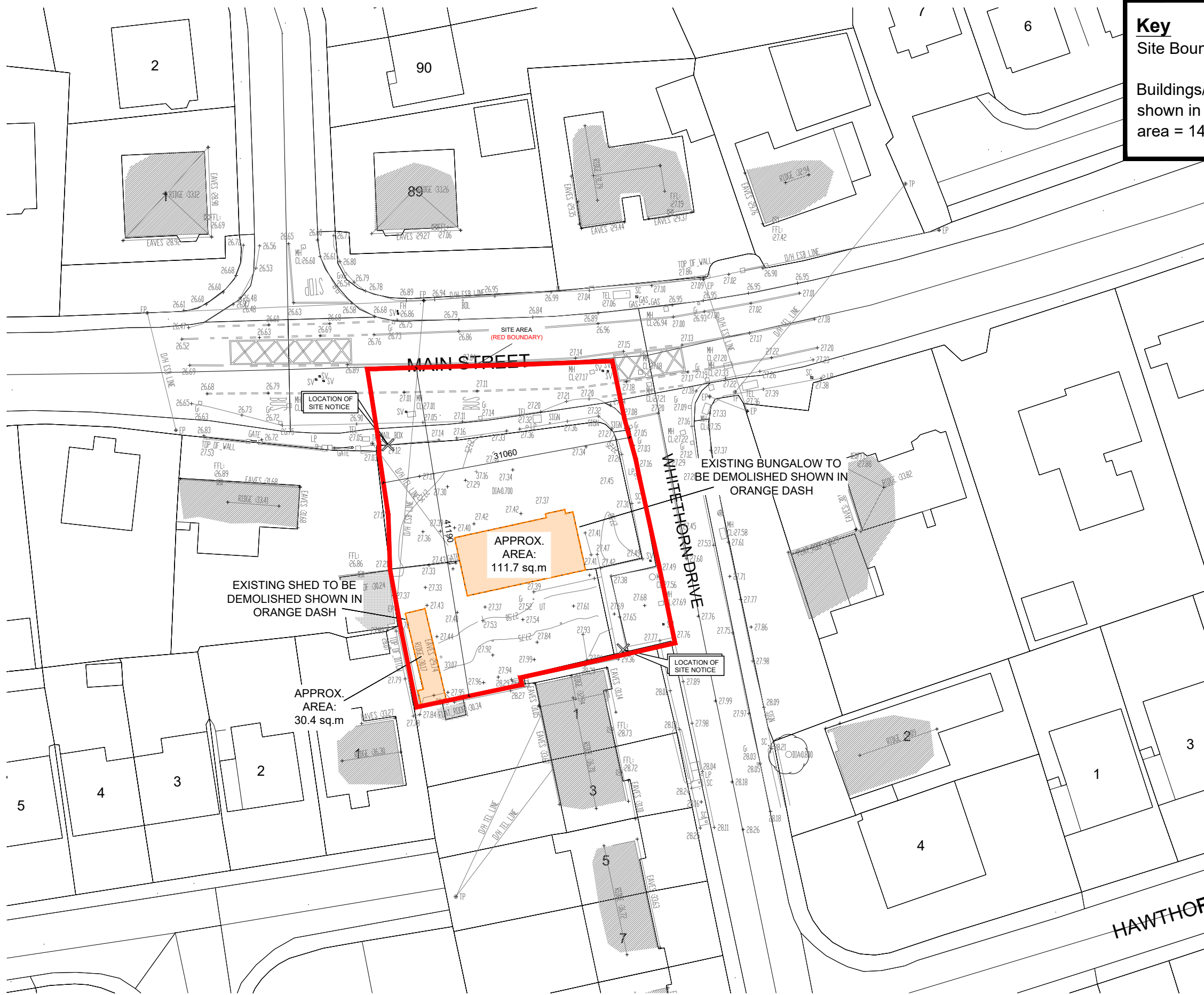



DO NOT SCALE. WORK TO FIGURED DIMENSIONS ONLY.  
 ALL EXISTING DIMENSIONS TO BE CHECKED ON SITE.  
 DRAWN ON AUTOCAD R2004 AT DEADY GAHAN ARCHITECTS LTD  
 LAYERS ON THIS DRAWING COMPLY WITH BS 1192: PART 5

**Key**  
 Site Boundary (RED) 0.12Ha  
  
 Buildings/Structures to be demolished shown in Orange Dash (approximate area = 142.1 SQ.M)



date	rev	name	chk	note
04.12.24	P1	SON	EJG	ISSUE FOR PLANNING



Project  
 PROPOSED RESIDENTIAL DEVELOPMENT  
 AT MAIN STREET, BALLINCOLLIG,  
 CORK

Drawing title  
 EXISTING SITE PLAN

Scale	Drawn	Checked	Date
1:500 @A3	MC	EJG	08.01.24
Project No.	Drg. No.	Revision	
21070	21070/P/003F	P1	

Information / Comments	Tender
<input type="checkbox"/> Planning <input type="checkbox"/> Construction	<input type="checkbox"/>

**EXISTING SITE PLAN**  
 SCALE 1:500 @ A3