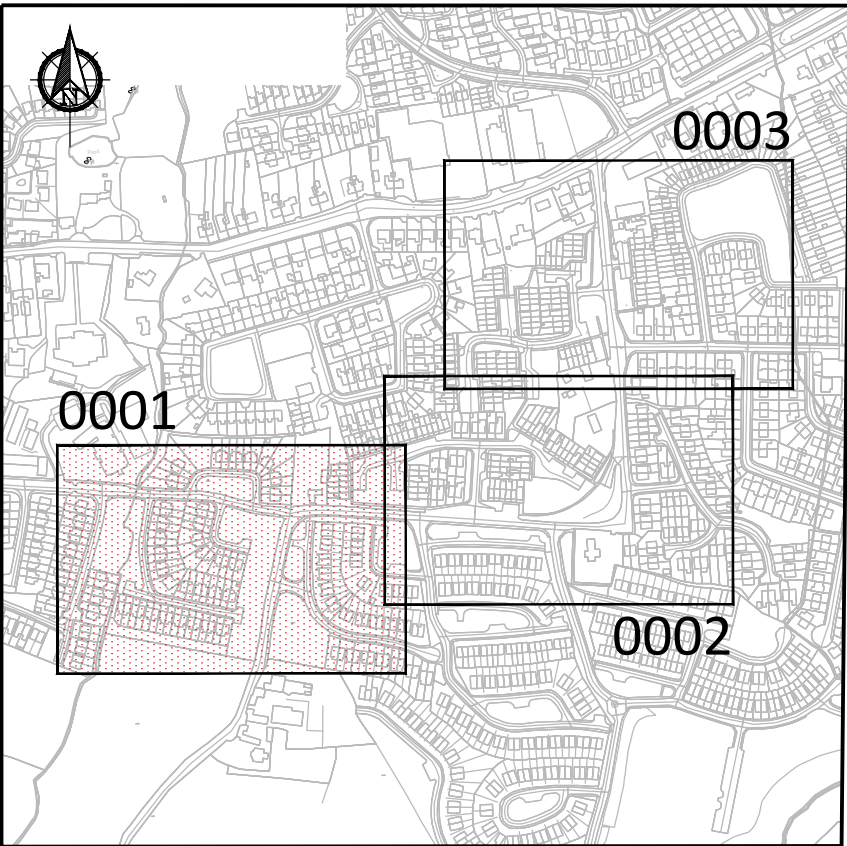


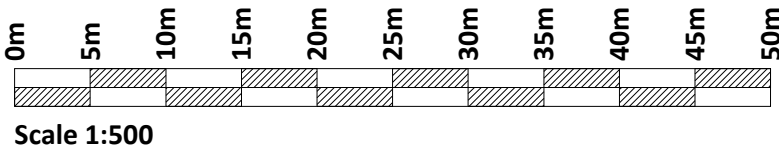


- Legend**
- Raised Table
  - Carriageway
  - Proposed Footpath
  - Existing Footpath to be Retained
  - Uncontrolled Crossing
  - Yellow Blister Tactile Paving
  - Red Blister Tactile Paving
  - Existing Landscape
  - Proposed Landscape
  - Informal Parking
  - Existing Linemarking
  - Proposed Linemarking
  - Retaining Wall
  - New 25mm Bevelled Kerb
  - Lighting Pole to be Retained
  - Lighting Pole to be Relocated
  - Proposed Lighting Pole
  - Proposed Pedestrian Crossing Beacon
  - Proposed Traffic Sign



**KEY PLAN**

**VIEW 1**  
Scale 1:500



© Ordnance Survey Ireland. All rights reserved. Licence number: CYALS0221678 © Ordnance Survey Ireland and Government of Ireland

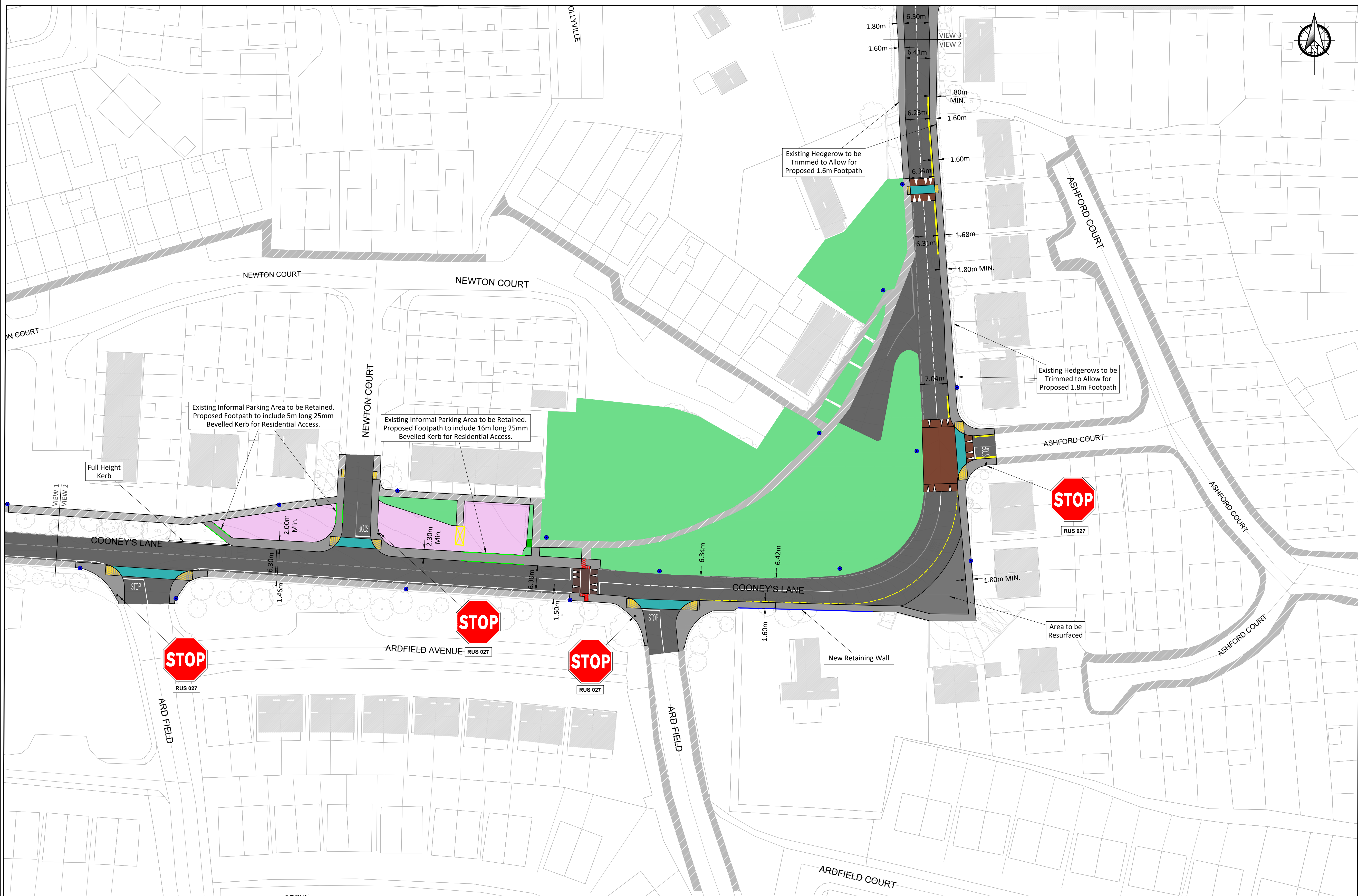
Rev.	Description	App By	Date
D	ISSUE FOR APPROVAL	GF	16.08.24
E	ISSUE FOR APPROVAL	GF	09.06.25
F	ISSUE FOR APPROVAL	GF	12.08.25
G	ISSUE FOR APPROVAL	GF	01.09.25
H	ISSUE FOR APPROVAL	GF	03.09.25
I	ISSUE FOR APPROVAL	GF	15.10.25

PROJECT	COONEY'S LANE PEDESTRIAN IMPROVEMENT SCHEME
SHEET	PRELIMINARY DESIGN SHEET 01 OF 03

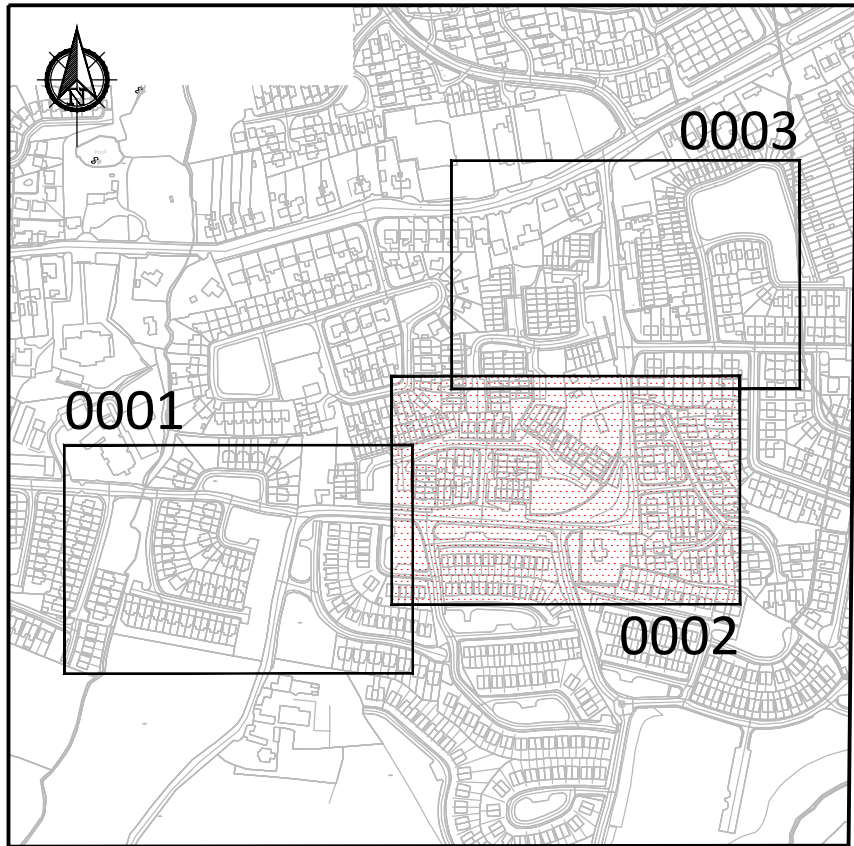
CLIENT				
		<div>Cork City Council</div> <div>Comhairle Cathrach Chorcaí</div>		
Date	30.08.23	Project number	P22-251	Scale (@ A1 ) As Shown
Drawn by	MR	Drawing Number	P22-251-INFO-0002	Rev
Checked by	NC			I

O:\ACAD\2022\P22-251\P22-251-INFO-0002





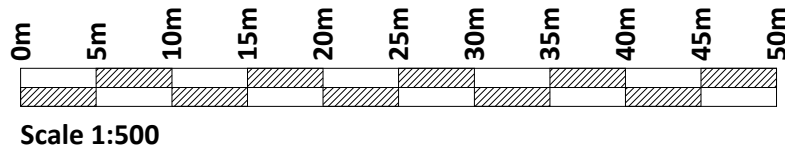
- Legend
- Raised Table
  - Carriageway
  - Proposed Footpath
  - Existing Footpath to be Retained
  - Uncontrolled Crossing
  - Yellow Blister Tactile Paving
  - Red Blister Tactile Paving
  - Existing Landscape
  - Proposed Landscape
  - Informal Parking
  - Existing Linemarking
  - Proposed Linemarking
  - Retaining Wall
  - New 25mm Bevelled Kerb
  - Lighting Pole to be Retained
  - Lighting Pole to be Relocated
  - Proposed Lighting Pole



KEY PLAN

VIEW 2

Scale 1:500



© Ordnance Survey Ireland. All rights reserved. Licence number: CYAL50221678 © Ordnance Survey Ireland and Government of Ireland



Cork | Dublin | Carlow

www.fehilytimoney.ie

No part of this document may be reproduced or transmitted in any form or stored in any retrieval system of any nature without the written permission of Fehily Timoney & Company as copyright holder except as agreed for use on the project for which the document was originally issued. Do not scale. Use figured dimensions only. If in doubt - Ask!

Rev.	Description	App By	Date
D	ISSUE FOR APPROVAL	GF	09.06.25
E	ISSUE FOR APPROVAL	GF	12.08.25
F	ISSUE FOR APPROVAL	GF	01.09.25
G	ISSUE FOR APPROVAL	GF	03.09.25
I	ISSUE FOR APPROVAL	GF	15.10.25
J	ISSUE FOR APPROVAL	GF	17.10.25

PROJECT

COONEY'S LANE PEDESTRIAN IMPROVEMENT SCHEME

SHEET

PRELIMINARY DESIGN  
SHEET 02 OF 03

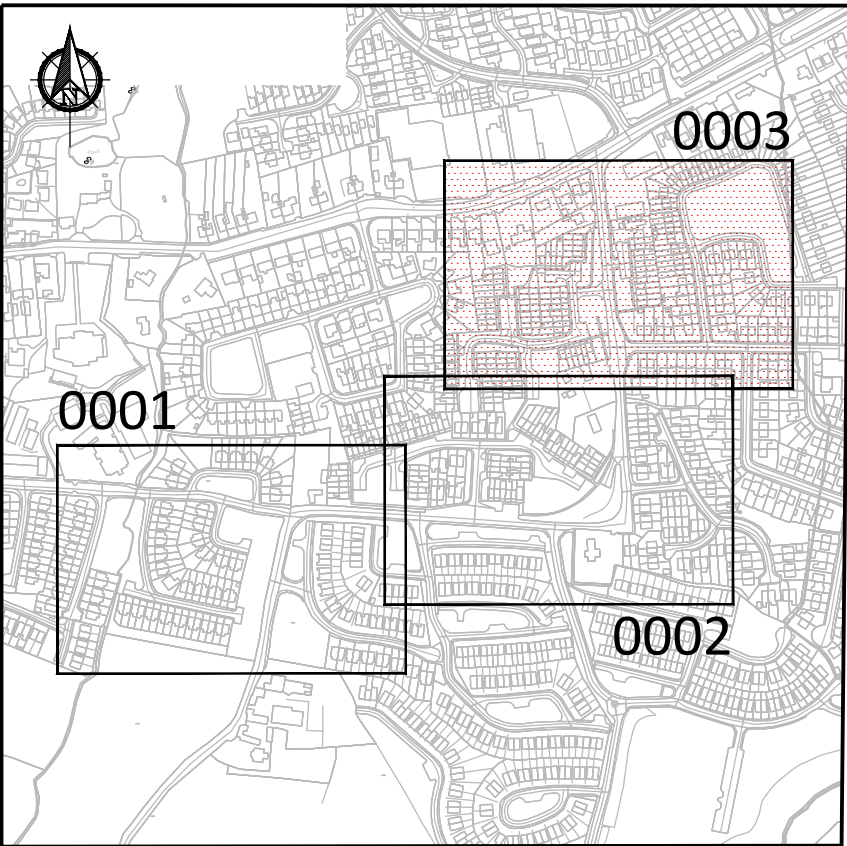
CLIENT			
 <div><p>Cork City Council</p><p>Comhairle Cathrach Chorcaí</p></div>			
Date	30.08.23	Project number	P22-251
Drawn by	MR	Drawing Number	P22-251-INFO-0003
Checked by	NC		
		Scale (@ A1 )	As Shown
		Rev	J

O:\ACAD\2022\P22-251\P22-251-INFO-0003



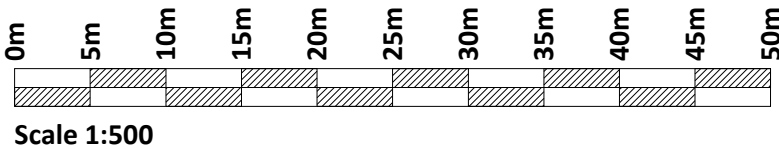


- Legend**
- Raised Table
  - Carriageway
  - Proposed Footpath
  - Existing Footpath to be Retained
  - Uncontrolled Crossing
  - Yellow Blister Tactile Paving
  - Red Blister Tactile Paving
  - Existing Landscape
  - Proposed Landscape
  - Informal Parking
  - Existing Linemarking
  - Proposed Linemarking
  - Retaining Wall
  - New 25mm Bevelled Kerb
  - Lighting Pole to be Retained
  - Lighting Pole to be Relocated
  - Proposed Lighting Pole
  - Proposed Pedestrian Crossing Beacon
  - Proposed Traffic Sign



KEY PLAN

VIEW 3  
Scale 1:500



© Ordnance Survey Ireland. All rights reserved. Licence number: CYALS0221678 © Ordnance Survey Ireland and Government of Ireland



**FEHILY  
TIMONEY**

Cork | Dublin | Carlow

[www.fehilytimoney.ie](http://www.fehilytimoney.ie)

No part of this document may be reproduced or transmitted in any form or stored in any retrieval system of any nature without the written permission of Fehily Timoney & Company as copyright holder except as agreed for use on the project for which the document was originally issued. Do not scale. Use figured dimensions only. If in doubt - Ask!

Rev.	Description	App By	Date
C	ISSUE FOR APPROVAL	GF	16.08.24
D	ISSUE FOR APPROVAL	GF	09.06.25
E	ISSUE FOR APPROVAL	GF	12.08.25
F	ISSUE FOR APPROVAL	GF	01.09.25
G	ISSUE FOR APPROVAL	GF	03.09.25
I	ISSUE FOR APPROVAL	GF	15.10.25

PROJECT

**COONEY'S LANE PEDESTRIAN IMPROVEMENT SCHEME**

SHEET

**PRELIMINARY DESIGN  
SHEET 03 OF 03**

CLIENT			
 <p><b>Cork City Council</b> Comhairle Cathrach Chorcaí</p>			
Date	30.08.23	Project number	P22-251
Drawn by	MR	Drawing Number	P22-251-INFO-0004
Checked by	NC		
		Scale (@ A1) As Shown	Rev I

O:\ACAD\2022\P22-251\P22-251-INFO-0004