

SEA ENVIRONMENTAL REPORT

FOR

**PROPOSED VARIATION No. 3
TO THE
CORK CITY DEVELOPMENT PLAN
2022-2028**

for: Cork City Council



Comhairle Cathrach Chorcaí
Cork City Council

by: CAAS Ltd.



APRIL 2026

Table of Contents

List of Abbreviations	v
Glossary.....	vi
Section 1 SEA: Introduction and Benefits	1
1.1 Introduction.....	1
1.2 Implications for the Planning Authority.....	1
1.3 Why SEA? The Benefits.....	1
Section 2 The Proposed Variation.....	3
2.1 Background and Context.....	3
2.2 Purpose of Proposed Variation No. 3	3
2.3 Scope and Structure of Proposed Variation No. 3	3
2.4 Strategic work undertaken by the Council to ensure evidence-based planning	4
2.5 Relationship with other relevant Plans and Programmes	4
Section 3 SEA Methodology	5
3.1 Introduction to the Iterative Approach	5
3.2 Appropriate Assessment and Integrated Biodiversity Impact Assessment.....	5
3.3 Strategic Flood Risk Assessment.....	6
3.4 Scoping	6
3.5 Alternatives	6
3.6 Environmental Report	6
3.7 SEA Statement.....	7
Section 4 Environmental Baseline	9
4.1 Introduction.....	9
4.2 National Reporting on the Environment	9
4.3 Sustainable Development Goals.....	9
4.4 Likely Evolution of the Environment in the Absence of a new Proposed Variation	9
4.5 Natural Capital and Ecosystem Services.....	11
4.6 Biodiversity and Flora and Fauna	12
4.7 Population and Human Health	23
4.8 Soil	24
4.9 Water.....	30
4.10 Air and Climatic Factors	39
4.11 Material Assets.....	44
4.12 Cultural Heritage	50
4.13 Landscape	55
Section 5 Strategic Environmental Objectives	60
Section 6 Description of Alternatives	65
6.1 Introduction.....	65
6.2 Limitations in Available Alternatives	65
6.3 Description of Alternatives Considered	65

Section 7	Evaluation of Alternatives.....	66
7.1	Introduction.....	66
7.2	Methodology.....	66
7.3	Detailed Assessment of Alternatives.....	68
7.4	Reasons for Choosing the Selected Alternatives in light of Other Reasonable Alternatives Considered.....	73
Section 8	Evaluation of the Proposed Variation	74
8.1	Introduction.....	74
8.2	Cumulative Effects.....	76
8.3	Overall Evaluation (including transboundary)	78
8.4	Appropriate Assessment.....	82
8.5	Strategic Flood Risk Assessment.....	82
8.6	Interrelationship between Environmental Components.....	82
8.7	Assessment Against SEA Framework	84
Section 9	Mitigation Measures.....	87
9.1	Introduction.....	87
9.2	Strategic work undertaken by the Council to ensure evidence-based planning	87
9.3	Consideration of Alternatives.....	87
9.4	Integration of individual provisions into the text of the City Development Plan.....	88
9.5	Integration of environmental considerations into the zoning provisions and text of the Proposed Variation.....	88
Section 10	Monitoring Measures	106
10.1	Introduction.....	106
10.2	Indicators and Targets.....	106
10.3	Sources	106
10.4	Reporting	107
Appendix I	Relationship with Legislation and Other Policies, Plans and Programmes.....	112
Appendix II	Non-Technical Summary.....	Separately bound

List of Figures

Figure 4.1 European sites within and within a 15 km buffer of the City Development Plan area.....	17
Figure 4.2 NHAs and pNHAs within and within a 15 km of the City Development Plan area.....	18
Figure 4.3 CORINE Land Cover Mapping 2018	19
Figure 4.4 Areas likely to contain Annex I Habitats.....	20
Figure 4.5 Entries to the WFD RPA for Shellfish Areas and WFD RPA for Salmonid Waters.....	21
Figure 4.6 Other Ecological Designations.....	22
Figure 4.7 Soil Types.....	27
Figure 4.8 County Geological Sites.....	28
Figure 4.9 Landslide Susceptibility and Landslide Events.....	29
Figure 4.10 WFD Surface and Ground Waterbodies Status (2019-2024)	34
Figure 4.11 Entries to the WFD RPA for Drinking Water	35
Figure 4.12 Entries to the WFD RPA for Nutrient Sensitive Areas	36
Figure 4.13 Groundwater Vulnerability	37
Figure 4.14 Groundwater Productivity	38
Figure 4.15 Mineral Localities	49
Figure 4.16 Archaeological Heritage.....	53
Figure 4.17 Architectural Heritage	54
Figure 4.18 Cork City Council Landscape Character Areas	57
Figure 4.19 Cork City Council Other Landscape Designations	58
Figure 4.20 Cork County Council Landscape Designations	59

List of Tables

Table 3.1 Checklist of Information included in this Environmental Report	8
Table 4.1 WFD Rivers and Transitional Waterbodies Status (2019-2024).....	33
Table 4.2 Wastewater Treatment Plant Performance (Annual Environmental Reports 2024 and 2023, EPA)	48
Table 5.1 Strategic Environmental Objectives (SEOs), Indicators and Targets.....	61
Table 7.1 Strategic Environmental Objectives	66
Table 7.2 Criteria for appraising the effect of the Alternatives on SEOs	68
Table 7.3 Effects common to Variations adopting each of the alternatives.....	68
Table 7.4 Assessment of Land Use Zoning Approach Alternatives against SEOs	73
Table 8.1 Strategic Environmental Objectives	75
Table 8.2 Criteria for appraising the effect of the Proposed Variation provisions on SEOs	76
Table 8.3 Overall Evaluation (including transboundary) – Effects arising from the Variation	79
Table 8.4 Presence of Interrelationships between Environmental Components.....	83
Table 9.1 Integration of Environmental Considerations into the Proposed Variation and existing City Development Plan.....	90
Table 10.1 Indicators, Targets, Sources and Remedial Action.....	108

List of Abbreviations

AA	Appropriate Assessment
ACA	Architectural Conservation Area
CAFE	Cleaner Air for Europe
CFRAM	Catchment Flood Risk Assessment and Management
CGS	County Geological Site
CORINE	Co-ORdinated INformation on the Environment
CSO	Central Statistics Office
DAFM	Department of Agriculture, Food and Marine
DCCAE	Department of Communication, Climate Action and Environment
DCEE	Department of Climate, Energy and Environment
DCHG	Department of Culture, Heritage and the Gaeltacht
DHLGH	Department of Housing, Local Government and Heritage
DZ	Dercarbonising Zone
EIA	Environmental Impact Assessment
EPA	Environmental Protection Agency
EQS	Environmental Quality Standard
ELVs	Emission Discharge Values
EU	European Union
GFC	Gross Final Consumption
GSI	Geological Survey of Ireland
LCA	Landscape Character Assessment
LULUCF	Land Use, Land Use Change and Forestry
NECP	National Energy and Climate Plan
NHA	Natural Heritage Area
NIAH	National Inventory of Architectural Heritage
NO₂	Nitrogen dioxide
NTA	National Transport Authority
OPW	Office of Public Works
O₃	Ozone
PM_{2.5}	Fine particulate matter
pNHA	proposed Natural Heritage Area
PAS	Priority Action Substance
RAL	Remedial Action List
RED	Renewable Energy Directive
RBD	River Basin District
RBMP	River Basin Management Plan
RMP	Record of Monuments and Places
RPA	Register of Protected Areas
RPS	Record of Protected Structures
RSES	Regional Spatial and Economic Strategy
SAC	Special Area of Conservation
SEA	Strategic Environmental Assessment
SEO	Strategic Environmental Objective
SI No.	Statutory Instrument Number
SPA	Special Protection Area
SuDS	Sustainable urban Drainage systems
WHO	World Health Organisation
WFD	Water Framework Directive
WRZ	Water Resource Zone
WSS	Water Supply Scheme
WTP	Water Treatment Plant
WWTP	Wastewater Treatment Plant

Glossary

Appropriate Assessment

The obligation to undertake Appropriate Assessment (AA) derives from Article 6(3) and 6(4) of the Habitats Directive 92/43/EEC. AA is a focused and detailed impact assessment of the implications of a strategic action (such as a plan or programme) or project, alone and in combination with other strategic actions and projects, on the integrity of a European Site in view of its conservation objectives.

Biodiversity and Flora and Fauna

Biodiversity is the variability among living organisms from all sources including inter alia, terrestrial, marine and other aquatic ecosystems and the ecological complexes of which they are a part; this includes diversity within species, between species and of ecosystems' (United Nations Convention on Biological Diversity 1992).

Flora is all the plants found in a given area.

Fauna is all the animals found in a given area.

Environmental Problems

Annex I of Directive 2001/42/EC of the European Parliament and of the Council of Ministers, of 27th June 2001, on the assessment of the effects of certain Plans and programmes on the environment (the Strategic Environmental Assessment Directive) requires that information is provided on 'any existing environmental problems which are relevant to the plan or programme', thus, helping to ensure that the proposed strategic action does not make existing environmental problems worse.

Environmental problems arise where there is a conflict between current environmental conditions and ideal targets. If environmental problems are identified at the outset, they can help focus attention on important issues and geographical areas where environmental effects of the plan or programme may be likely.

Environmental Vectors

Environmental vectors are environmental components, such as air, water or soil, through which contaminants or pollutants, which have the potential to cause harm, can be transported, coming into contact with human beings.

Mitigate

To make or become less severe or harsh.

Mitigation Measures

Mitigation measures are measures envisaged to prevent, reduce and, as fully as possible, offset any significant adverse impacts on the environment of implementing a human action, be it a plan, programme or project. Mitigation involves ameliorating significant negative effects. Where there are significant negative effects, consideration should be given in the first instance to preventing such effects or, where this is not possible, to lessening or offsetting those effects. Mitigation measures can be roughly divided into those that: avoid effects; reduce the magnitude or extent, probability and/or severity of effects; repair effects after they have occurred; and compensate for effects, balancing out negative impacts with other positive ones.

In the context of Article 6 of the Habitats Directive, mitigation measures are clearly distinguished from compensatory measures. Compensatory measures are intended to offset the negative effects of the plan or project so that the overall ecological coherence of the Natura 2000 Network is maintained.

Natural Heritage

The Heritage Act (1995) defines natural heritage as including flora, fauna, wildlife habitats, landscapes, seascapes, wrecks, geology, inland waterways, heritage gardens and parks.

Protected Structure

Protected Structure is the term used in the Planning and Development Act 2000 (as amended) and associated Regulations (as amended) to define a structure included by a planning authority in its Record of Protected Structures. Such a structure shall not be altered or demolished in whole or part without obtaining planning permission or confirmation from the planning authority that the part of the structure to be altered is not protected.

Recorded Monument

A monument included in the list and marked on the map which comprises the Record of Monuments and Places that is set out county by county under Section 12 of the National Monuments (Amendment) Act, 1994 by the Archaeological Survey of Ireland. The definition includes Zones of Archaeological Potential in towns and all other monuments of archaeological interest which have so far been identified. Any works at or in relation to a recorded monument requires two months' notice to the Department of Housing, Local Government and Heritage under Section 12 of the National Monuments (Amendment) Act, 1994.

Scoping

Scoping is the process of determining what issues are to be addressed, and setting out a methodology in which to address them in a structured manner appropriate to the plan or programme. Scoping is carried out in consultation with appropriate environmental authorities.

Strategic Environmental Assessment (SEA)

Strategic Environmental Assessment (SEA) is the formal, systematic evaluation of the likely significant environmental effects of implementing a plan or programme before a decision is made to adopt it.

Strategic Environmental Objective (SEO)

Strategic Environmental Objectives (SEOs) are methodological measures developed from policies which generally govern environmental protection objectives established at International, Community or Member State level and are used as standards against which the provisions of the Proposed Variation and the alternatives can be evaluated in order to help identify which provisions would be likely to result in significant environmental effects and where such effects would be likely to occur, if - in the case of adverse effects - unmitigated.

Section 1 SEA: Introduction and Benefits

1.1 Introduction

This is the Strategic Environmental Assessment (SEA) Environmental Report for Proposed Variation No. 3 to the Cork City Development Plan 2022-2028, as varied. It has been prepared by CAAS Ltd. on behalf of Cork City Council. The purpose of this report is to provide a clear understanding of the likely environmental consequences of decisions regarding the making and implementation of the Proposed Variation.

Environmental assessment is a procedure that ensures that the environmental implications of decisions are taken into account before such decisions are made. *Environmental Impact Assessment*, or EIA, is generally used for describing the process of environmental assessment for individual projects, while *Strategic Environmental Assessment* or SEA is the term which has been given to the environmental assessment of plans and programmes, which help determine the nature and location of individual projects taking place. SEA is a systematic process of predicting and evaluating the likely significant environmental effects of implementing a proposed plan or programme, or a variation to these, in order to ensure that these effects are adequately addressed at the earliest appropriate stages of decision-making in tandem with economic, social and other considerations.

The SEA has been undertaken in order to comply with the European SEA Directive¹, which introduced the requirement that SEA be carried out on plans and programmes, and variations to these, that are prepared for a number of sectors, including land use planning.

¹ Directive 2001/42/EC of the European Parliament and of the Council of Ministers, of 27th June 2001, on the assessment of the effects of certain plans and programmes on the environment, transposed into Irish Law through the European Communities (Environmental Assessment of Certain Plans and Programmes) Regulations 2004 (SI No. 435 of 2004), as amended, and the European Union (Land Use Planning – Strategic Environmental Assessment) Regulations 2025 (SI No. 456 of 2025).

1.2 Implications for the Planning Authority

SEA identifies the likely significant environmental effects of implementing the Proposed Variation. The findings of the SEA are expressed in this Environmental Report, which accompanies the Proposed Variation on public display and identifies how environmental considerations were integrated into the Proposed Variation and how alternatives for the Proposed Variation were considered. This report may be updated in order to take account of recommendations contained in submissions and/or in order to take account of any changes which are made to the Proposed Variation on foot of submissions.

The planning authority must take into account the findings of this report and other related SEA output during their consideration of the Proposed Variation and before it is adopted.

When the Proposed Variation is finalised, an SEA Statement must be prepared which will summarise, inter alia, how environmental considerations have been integrated into the Variation.

1.3 Why SEA? The Benefits

SEA is the planning authority's and the public's guide to what are generally the best areas for development.

SEA has enabled the planning authority to direct development under the Proposed Variation towards what are generally robust, well-serviced and connected areas – thereby facilitating the general avoidance of incompatible development in the most sensitive, least well-serviced and least well-connected areas. This approach will contribute

towards environmental protection and sustainable development, including climate mitigation and adaptation.

Compact development can be accompanied by placemaking initiatives to enable Cork City to become a more desirable place to live, work and visit.

Compatible sustainable development in sensitive areas is also provided for, subject to various requirements relating to environmental protection and management being met.

SEA provides greater certainty to the public and to developers. Plans, and variations to plans, are more likely to be adopted without delays or challenges and planning applications are more likely to be granted permission. Environmental mitigation is more likely to cost less.

Section 2 The Proposed Variation

2.1 Background and Context

Following the approval of the Revised National Planning Framework ('NPF') in April 2025, Government published the 'NPF Implementation: Housing Growth Requirements Guidelines for Planning Authorities' in July 2025 ('the Guidelines') which set housing demand requirements for each local authority to 2040. There was no baseline uplift in housing growth requirement targets for Cork City Council in the Guidelines, but a provision of up to 50% additional provision applies.

Updating development plans across the country is crucial to realising these housing growth requirements. Cork City Council intends to seek a two-year extension to the Cork City Development Plan 2022-2028 ('City Development Plan'), extending the plan period from August 2028 to December 2030, and proposes the amendments to the City Development Plan set out in Proposed Variation No. 3 in order to secure the objectives of the Guidelines and give effect to the housing growth requirements and additional provision to 2030.

The Guidelines require all local authorities to carry out a settlement capacity audit to identify zoned serviced and serviceable lands with residential development potential to cater for the housing growth requirement figures in all relevant settlements and to specify enabling infrastructure required. Cork City Council followed the methodology used for the city capacity study carried out to inform the current Cork City Development Plan 2022-2028 ('City Development Plan'), and its section 15(2)1 two-year progress report in 2024, to establish that there is approximately 450 hectares of zoned residential land identified in the Core Strategy with the potential to deliver approximately 22,500-36,000 dwellings at densities of 50 and 80 dwellings per hectare (dph), and depending on assumptions. 'Un-zoned' lands² in strategic locations that could contribute toward the sustainable, transport-oriented development of the city were also assessed.

To further inform Proposed Variation No. 3, Cork City Council carried out a non-statutory

consultation inviting submissions from interested parties for recommendations for lands to be zoned for residential development that meet the criteria of the Guidelines, as well as the City Development Plan objectives for compact growth, transport-oriented development, serviceability and deliverability. Through this robust multi-stage process, Cork City Council determined that approximately 250 to 280 hectares of additional land for residential purposes are required to secure the objectives of the Guidelines to 2030.

As required under the Guidelines, a report from the Chief Executive setting out the development capacity of existing zoned lands and demonstrating the means by which it is proposed to secure the objectives of these Guidelines is published on the Cork City Council website.

2.2 Purpose of Proposed Variation No. 3

The main purpose of Proposed Variation No. 3 is to accelerate housing delivery and to align the City Development Plan with the Guidelines, but the Variation also seeks to amend the rural housing policy in order to align with updated Census data and includes minor amendments to update the City Development Plan in relation to Ministerial Guidelines issued since the adoption of the Plan in 2022.

2.3 Scope and Structure of Proposed Variation No. 3

Proposed Variation No. 3 comprises text and mapping changes to two of the four volumes of the City Development Plan, and consists of the following:

Part A: Volume 1: Written Statement

1. Mapping and Miscellaneous

- 1.1. Proposed Amendments to Chapter 2
- 1.2. Proposed Amendments to Chapter 3
- 1.3. Proposed Amendments to Chapter 10
- 1.4. Proposed Amendments to Chapter 11
- 1.5. Proposed Amendments to Chapter 12
- 1.6. Proposed Amendments to Appendix 1

2. Rural Housing Policy

- 2.1 Proposed Amendments to Chapter 3
(* different amendments to "1.2" above)
- 2.2 Proposed Amendments to Chapter 6
- 2.3 Proposed Amendments to Chapter 11
(* different amendments to "1.4" above)

Part B: Volume 2: Mapped Objectives

1. Proposed Zoning Amendments
2. Proposed Designation of "Long Term Strategic Development Lands"

2.4 Strategic work undertaken by the Council to ensure evidence-based planning

In preparing the Proposed Variation, information relating to various sectors, from different Departments within the Council and from different bodies and organisations, was gathered and analysed, contributing towards the development of evidence-led provisions. This work included: preparing this SEA Environmental Report; preparing a Screening for Appropriate Assessment; preparing an Addendum to the existing Plan's Strategic Flood Risk Assessment; and considering information on capacity/delivery with respect to existing and planned infrastructure. The undertaking of the SEA process was part of this strategic work and contributed towards the integration of environmental considerations into the Proposed Variation as detailed in Section 9 of this report.

2.5 Relationship with other relevant Plans and Programmes

It is important to note that when reading the Proposed Variation, the provisions of the City Development Plan are relevant and, in this regard, both documents should be read in tandem with each other.

The existing City Development Plan to be varied sits within a hierarchy of statutory documents setting out public policy for, among other things, land use planning, infrastructure, sustainable development, tourism, environmental protection and environmental management. The Proposed Variation must comply with relevant higher-level strategic actions and will, in turn, guide lower-level strategic actions. These documents include plans and programmes such as those detailed in Appendix I² (see also, Section 4 "Environmental Baseline", Section 5 "Strategic Environmental Objectives", Section 6 "Description of Alternatives" and Section 9 "Mitigation Measures"). These documents have been subject to their own environmental assessment processes, as relevant.

The First Revision of the National Planning Framework sets out Ireland's planning policy direction up to 2040. The National Planning Framework is to be implemented through Regional Spatial and Economic Strategies and lower tier Development Plans and Urban Area Plans. The Regional Spatial and Economic Strategy for the Southern Region sets out objectives for land use planning, tourism, infrastructure, sustainable development, environmental protection and environmental management that have been subject to environmental assessment and must, as relevant and appropriate, be implemented through the City Development Plan to be varied.

In order to be realised, projects included in the Proposed Variation (in a similar way to other projects from any other sector) will have to comply, as relevant, with various legislation, policies, plans and programmes (including requirements for lower-tier Appropriate Assessment, Environmental Impact Assessment and other licencing requirements as appropriate) that form the statutory decision-making and consent-granting framework.

² Appendix I is not intended to be a full and comprehensive review of EU Directives, the transposing regulations or the regulatory framework for environmental protection and management. The information is not exhaustive and it is recommended to consult the Directive, Regulation, Plan or Programme to become familiar with the full details of each.

Section 3 SEA Methodology

3.1 Introduction to the Iterative Approach

The preparation of the Proposed Variation, SEA, Screening for Appropriate Assessment (AA; see Section 3.2 below), and Strategic Flood Risk Assessment (SFRA; see Section 3.3 below) are taking place concurrently and the findings of the SEA and SFRA have informed the Proposed Variation. The process is currently at a stage where the findings of this report will be placed on public display as part of the required statutory public consultations. Screening for AA and SFRA documents will also accompany the Proposed Variation on public display. Submissions made on the Proposed Variation and the associated documents will be responded to and updates made to the documents where relevant.

When the Proposed Variation is finalised, the SEA, Screening for AA and SFRA documents will be finalised. Final documents will include an SEA Statement, which will include information on how environmental considerations were integrated into the Proposed Variation. The Proposed Variation will be implemented and environmental monitoring – as well as planning and project development and associated environmental assessments and administrative consent of projects – will be undertaken.

3.2 Appropriate Assessment and Integrated Biodiversity Impact Assessment

Appropriate Assessment (AA) Screening is being undertaken alongside the Proposed Variation. The requirement for AA is provided under the EU Habitats Directive (Directive 1992/43/EEC). The Screening for AA for the Proposed Variation has concluded that the any likelihood for significant effect to any European site as a result of the Proposed Variation can be ruled out. The preparation of the Proposed

Variation, SEA and Screening for AA has taken place concurrently and the findings of the Screening for AA have informed the SEA.

Many elements of Integrated Biodiversity Impact Assessment as detailed in the EPA's (2013) Practitioner's Manual have been aligned with in the undertaking of the SEA for the Proposed Variation. These include:

Scoping

- Biodiversity-relevant issues were identified for consideration at scoping stage and these are now detailed in Section 4.
- Reference to a zone of influence is provided at Section 4.

Baseline

- Biodiversity data sources relevant for this local level assessment have been identified and datasets collated/gathered.
- The biodiversity baseline addresses designated sites and other habitats and species of ecological value.
- AA information has been incorporated into the SEA baseline.

Alternatives

- Impacts upon biodiversity are considered under each of the alternatives and potential conflicts can be mitigated.

Impact assessment

- Effects on biodiversity are identified and assessed and the AA considers the interrelationship between biodiversity and potential effects on European Sites.

Mitigation and monitoring

- Proposed mitigation measures deriving from the various processes were generally consistent and compatible.
- Indicators and associated targets have been included in SEA for monitoring European Sites.

Reporting

- This SEA ER: addresses all biodiversity-related considerations relevant for this level of assessment; contains all biodiversity-relevant information, data, figures and maps relevant for this level of assessment; and has been informed by the AA findings.

Communication and consultation

- Submissions received are taken on board.
- The preparation of the Proposed Variation, SEA and Screening for AA have taken place concurrently and the findings of the Screening for AA have informed the SEA.

3.3 Strategic Flood Risk Assessment

A Strategic Flood Risk Assessment (SFRA) has been undertaken as part of the preparation of the Proposed Variation. Requirements in relation to SFRA are provided under 'The Planning System and Flood Risk Management Guidelines for Planning Authorities' (Department of Environment and Office of Public Works, 2009) and associated Department of the Environment, Community and Local Government Circular PL2/2014. The SFRA has informed the provisions of the Proposed Variation.

3.4 Scoping

The scope of environmental issues to be dealt with by the SEA together with the level of detail to which they are addressed was broadly decided upon taking into account the collection of environmental baseline data and input from environmental authorities. Scoping allowed the SEA to become focused upon key issues relevant to the environmental components that are specified under the SEA Directive³.

All relevant environmental authorities⁴ identified under the SEA Regulations as amended, were sent SEA scoping notices by the Council indicating that submissions or observations in relation to the scope and level of detail of the information to be included in the environmental report could be made to the Council. A submissions received from the Environmental Protection Agency is being taken into account in the undertaking of the SEA.

As the Proposed Variation is not likely to have significant effects on the environment in another Member State, formal transboundary consultations as provided for by Article 7 of the SEA Directive were not undertaken.

³ These components comprise biodiversity, fauna, flora, population, human health, soil, water, air, climatic factors, material assets, cultural heritage including architectural and archaeological heritage, landscape and the interrelationship between the above factors.

⁴ Environmental Protection Agency, Minister for Climate, Energy and the Environment, Minister for Housing, Local Government and Heritage, Minister for Agriculture, Food and the Marine, and Cork City Council.

3.5 Alternatives

The SEA Directive requires that reasonable alternatives (taking into account the objectives and the geographical scope of the plan or programme) are identified, described and evaluated for their likely significant effects on the environment. In accordance with this requirement, alternatives for the Proposed Variation are identified and assessed in Sections 6 and 7.

3.6 Environmental Report

This SEA Environmental Report predicts and evaluates the likely environmental effects of implementing the Proposed Variation and relevant alternatives. The Environmental Report provides the Council, stakeholders and the public with a clear understanding of the likely environmental consequences of the Proposed Variation.

Mitigation measures to prevent or reduce significant adverse effects posed by the Proposed Variation are identified in Section 9 - these have been integrated into the Proposed Variation.

This Environmental Report may be updated in order to take account of recommendations contained in submissions and in order to take account of changes that are made to the original, Proposed Variation that is being placed on public display. Any proposed changes to the Proposed Variation will be examined for the need to undertake SEA and Screening for AA.

The Environmental Report is required to contain the information specified in Schedule 2B of the Planning and Development (SEA) Regulations 2004, as amended, and Schedule 1 of the European Union (Land Use Planning – SEA) Regulations 2025 (see Table 3.1).

No significant difficulties have been encountered during the undertaking of the assessment to date.

3.7 SEA Statement

On finalisation of the Proposed Variation, an SEA Statement will be prepared that will include information on:

- How environmental considerations have been integrated into the Proposed Variation, highlighting the main changes to the Proposed Variation that resulted from the SEA process;
- How the SEA Environmental Report and consultations have been taken into account, summarising the key issues raised in consultations and in the Environmental Report indicating what action was taken in response;
- The reasons for choosing the Proposed Variation in the light of the other alternatives, identifying the other alternatives considered, commenting on their potential effects and explaining why the Proposed Variation as adopted was selected; and
- The measures decided upon to monitor the significant environmental effects of implementing the Proposed Variation.

Table 3.1 Checklist of Information included in this Environmental Report

Information Required to be included in the Environmental Report	Corresponding Section of this Report
(a) an outline of the contents and main objectives of the plan or programme and relationship with other relevant plans;	Sections 2, 5 and 8
(b) the relevant aspects of the current state of the environment and the likely evolution thereof without implementation of the plan or programme	Section 4
(c) the environmental characteristics of areas likely to be significantly affected	Sections 4, 7 and 8
(d) any existing environmental problems which are relevant to the plan or programme including, in particular, those relating to any areas of a particular environmental importance, such as areas designated pursuant to the Birds Directive or Habitats Directive	Section 4
(e) the environmental protection objectives, established at international, European Union or national level, which are relevant to the plan or programme and the way those objectives and any environmental considerations have been taken into account during its preparation	Sections 5, 7, 8, 9 and Appendix I
(f) the likely significant effects on the environment, including on issues such as biodiversity, population, human health, fauna, flora, soil, water, air, climatic factors, material assets, cultural heritage including architectural and archaeological heritage, landscape and the interrelationship between the above factors	Sections 7 and 8
(g) the measures envisaged to prevent, reduce and as fully as possible offset any significant adverse effects on the environment of implementing the plan	Section 9
(h) an outline of the reasons for selecting the alternatives dealt with, and a description of how the assessment was undertaken including any difficulties (such as technical deficiencies or lack of know-how) encountered in compiling the required information	Sections 3, 6, 7 and 8
(i) a description of the measures envisaged concerning monitoring of the significant environmental effects of implementation of the plan or programme	Section 10
(j) a non-technical summary of the information provided under the above	Appendix II Non-Technical Summary

Section 4 Environmental Baseline

4.1 Introduction

Reflecting the specifications in the SEA Directive, the relevant aspects of the current state of the environment for the following environmental components are described in this section: biodiversity and flora and fauna; population and human health; soil; water; air and climatic factors; material assets; cultural heritage including architectural and archaeological heritage; landscape; and the interrelationship between the above factors.

This description includes information that is relevant to lower tier planning, environmental assessments and decision-making⁵.

4.2 National Reporting on the Environment

The EPA's *"Ireland's State of the Environment Report 2024"* provides an integrated assessment of the overall quality of Ireland's environment, the pressures being placed on it and the societal responses to current and emerging environmental issues. This report has informed various parts of the environmental baseline provided below. The five key environmental priorities identified by the report are:

- "Delivering a national policy position on the environment - we urgently need to have a national policy position on the environment to address the complex interactions, synergies and trade-offs across environmental policy areas and to deal with its interactions with other policy domains.
- Driving policy implementation - we must rigorously implement existing environmental plans and programmes to achieve the benefits that they were developed to deliver.
- Transforming our systems - transformation of our energy, transport, food and industrial sectors is critical to achieving a sustainable future.
- Scaling up investment in infrastructure - investment in water, energy, transport and waste management infrastructure is essential to protect the environment now and into the future.
- Protecting the environment to protect our health - protecting the environment is key to protecting

our health and we must act to reduce the modifiable risks to our health from environmental exposures."

4.3 Sustainable Development Goals

Implementation of the Proposed Variation will contribute towards efforts to achieve a number of the 17 Sustainable Development Goals of the 2030 Agenda for Sustainable Development, which were adopted by world leaders in 2015 at a United Nations Summit and came into force in 2016. These Goals include:

- Goal 3. Ensure healthy lives and promote well-being for all at all ages.
- Goal 6. Ensure availability and sustainable management of water and sanitation for all.
- Goal 7. Ensure access to affordable, reliable, sustainable and modern energy for all.
- Goal 8. Promote sustained, inclusive and sustainable economic growth, full and productive employment and decent work for all.
- Goal 9. Build resilient infrastructure, promote inclusive and sustainable industrialization and foster innovation.
- Goal 11. Make cities and human settlements inclusive, safe, resilient and sustainable.
- Goal 12. Ensure sustainable consumption and production patterns.
- Goal 13. Take urgent action to combat climate change and its impacts.
- Goal 15. Protect, restore and promote sustainable use of terrestrial ecosystems, sustainably manage forests, combat desertification, and halt and reverse land degradation and halt biodiversity loss.

4.4 Likely Evolution of the Environment in the Absence of a new Proposed Variation

In the absence of a Proposed Variation, the framework for development for the relevant settlements would be primarily provided by the existing City Development Plan, as well as other related documents. There would be no Proposed Variation to provide additional detail

⁵ Article 5 of the SEA Directive, in accordance with the established European principle of subsidiarity, requires that the Environmental Report includes the information that may reasonably be required taking into account, inter alia, the extent to which certain matters are more appropriately assessed at different levels in that process in order to avoid duplication of the assessment.

beyond that provided already through the existing planning framework as how to achieve sustainable development and environmental protection and management.

As a result, there would be a decreased likelihood in the extent, magnitude and frequency of the positive environmental effects identified by this assessment occurring, including:

- Contribution towards protection of ecology (including designated sites, ecological connectivity, habitats) by facilitating development of lands (including those within and adjacent to the city centre and the City's suburbs) that have relatively low levels of environmental sensitivities and are served (or can be more easily served) by infrastructure and services, thereby helping to avoid the need to develop more sensitive, less well-served lands elsewhere in the City and beyond.
- Contribution towards the maintenance of existing green infrastructure and associated ecosystem services, listed species, ecological connectivity and non-designated habitats.
- Contribution towards protection and/or maintenance of biodiversity and flora and fauna by contributing towards the protection of natural capital including the environmental vectors of air, water and soil. Biodiversity and flora and fauna includes biodiversity in designated sites (including European Sites and Wildlife Sites) and Annexed habitats and species (including birds and bats), listed/protected species, ecological connectivity and non-designated habitats (including terrestrial and aquatic habitats), and disturbance to biodiversity and flora and fauna – including terrestrial and aquatic biodiversity and flora and fauna.
- Sustains existing sustainable rural management practices – and the communities who support them – to ensure the continuation of long-established managed landscapes and the flora and fauna that they contain.
- Promotion of economic growth to encourage retention of working age population and funding of sustainable development and environmental protection and management.
- Contribution towards appropriate provision of infrastructure and services to existing population and planned growth by facilitating compact development of lands (including those within and adjacent to the city centre and the City's suburbs) that are served (or can be more easily served) by infrastructure and services, thereby helping to avoid the need to develop less well-served lands elsewhere in the City and beyond.
- Contribution towards the protection of human health by facilitating development of lands (including those within and adjacent to the city centre and the City's suburbs) that have relatively low levels of environmental sensitivities and are served (or can be more easily served) by infrastructure and services, thereby helping to avoid the need to develop more sensitive, less well-served lands elsewhere in the City and beyond.
- Contributes towards protection of human health as a result of contributing towards the protection of natural capital including environmental vectors, such as air and water.
- Contribution towards the protection of soils (including those used for agriculture) and designated sites of geological heritage by facilitating development of lands (including those within and adjacent to the city centre and the City's suburbs) that have relatively low levels of environmental sensitivities and are served (or can be more easily served) by infrastructure and services, thereby helping to avoid the need to develop more sensitive, less well-served lands elsewhere in the City and beyond.
- Contribution towards the protection of the environment from contamination by requiring the highest standards of remediation and, where appropriate, consultations with the EPA and other relevant bodies in order to resolve any instances of environmental pollution created by contaminated land.
- Contribution towards the protection of water by facilitating development of lands (including those within and adjacent to the city centre and the City's suburbs) that have relatively low levels of environmental sensitivities and are served (or can be more easily served) by infrastructure and services, thereby helping to avoid the need to develop more sensitive, less well-served lands elsewhere in the City and beyond.
- Contributions towards the protection of water resources including the status of surface and groundwaters and water-based designations.
- Contribution towards flood risk management and appropriate drainage.
- Contribution towards compliance with national and regional water services and waste management policies.
- Contribution towards increase in renewable energy use by facilitating renewable energy and electricity transmission infrastructure developments.
- Contribution towards limits in increases in energy demand from the transport sector by facilitating sustainable compact growth.
- Contribution towards reductions in average energy consumption per capita including promoting sustainable compact growth, sustainable mobility, sustainable design and energy efficiency.
- Contribution towards climate mitigation and adaptation by facilitating compact development of lands (including those within and adjacent to the city centre and the City's suburbs) that are served (or can be more easily served) by infrastructure and services, thereby helping to avoid the need to develop less well-served lands elsewhere in the City and beyond.
- In combination with other plans, programmes etc., contribution towards the objectives of the wide policy framework relating to climate mitigation and adaptation, and associated contribution towards maintaining and improving air quality and managing noise levels, including through measures relating to:
 - Sustainable compact growth;
 - Sustainable mobility, including walking, cycling and public transport;
 - Drainage, flood risk management and resilience;
 - Sectors including energy and buildings; and
 - Sustainable design, energy efficiency and green infrastructure.

- Contributes towards protection of cultural heritage elsewhere by facilitating compact development.
- Contributes towards protection of cultural heritage by facilitating brownfield development and regeneration.
- Contributes towards protection of wider landscape and landscape designations by facilitating compact development.

Furthermore, and as a result, there would be an increased likelihood in the extent, magnitude and frequency of the adverse environmental effects identified by this assessment occurring, including:

- Arising from both construction and operation of development and associated infrastructure:
 - Loss of/damage to biodiversity in designated sites (including European Sites and Wildlife Sites) and Annexed habitats and species, listed species, ecological connectivity and non-designated habitats; and disturbance to biodiversity and flora and fauna;
 - Habitat loss, fragmentation and deterioration, including patch size and edge effects; and
 - Disturbance (e.g. due to noise and lighting along transport corridors) and displacement of protected species such as birds and bats.
- Potential interactions with human health if effects arise from environmental vectors.
- Potential adverse effects on the hydrogeological and ecological function of the soil resource, including as a result of development on contaminated lands.
- Potential for riverbank and coastal erosion.
- Potential adverse effects upon the status of water bodies and entries to the WFD Register of Protected Areas (ecological and human value), arising from changes in quality, flow and/or morphology.
- Increase in flood risk and associated effects associated with flood events.
- Failure to provide adequate and appropriate waste water treatment (water services infrastructure and capacity ensures the mitigation of potential conflicts).
- Failure to adequately treat surface water run-off that is discharged to water bodies (water services infrastructure and capacity ensures the mitigation of potential conflicts).
- Failure to comply with drinking water regulations and serve new development with adequate drinking water (water services infrastructure and capacity ensures the mitigation of potential conflicts).
- Increases in waste levels.
- Potential impacts upon public assets and infrastructure.
- Interactions between agriculture and soil, water, biodiversity and human health - including phosphorous and nitrogen deposition as a result of agricultural activities and the production of secondary inorganic particulate matter.
- Potential conflict between development under the Plan as varied and aiming to reduce carbon emissions in line with local, national and European environmental objectives.

- Potential conflicts between transport emissions, including those from cars, and air quality.
- Potential conflicts between increased frequency of noise emissions and protection of sensitive receptors.
- Potential conflicts with climate adaptation measures including those relating to flood risk management.
- Potential effects on protected and unknown archaeology and protected architecture arising from construction and operation activities.
- Occurrence of adverse visual impacts and conflicts with the appropriate protection of designations relating to the landscape.

4.5 Natural Capital and Ecosystem Services

Natural capital comprises renewable and non-renewable resources (e.g. plants, animals, air, water, soils, minerals) that combine to yield a flow of ecosystem services that provide benefits to people. These benefits can include clean air and water, a stable climate, protection from floods, food, resources for fuel, building materials, clothes and medicines, recreation. Managing natural capital so that it can continue to deliver the ecosystem services that provide these benefits is important in order to ensure sustainable development. Unmanaged natural capital risks the continued degradation and depletion of these assets, and in turn, of their capacity to provide the economy and society with the ecosystem benefits that they depend on. These services also regulate climate, regulate water flows (e.g. through wetlands and forests), sequester and store carbon in peatlands and improve soil quality for crops.

Ecosystems are multifunctional communities of living organisms interacting with each other and their environment. Ecosystems provide a series of services for human well-being (ecosystem services) either directly or indirectly contributing towards human wellbeing. There are four main types; provisioning, regulating, supporting and cultural services. Provisioning services are the products obtained from ecosystems such as food, fresh water, wood, fibre, genetic resources and medicines. Regulating services are defined as the benefits obtained from the regulation of ecosystem processes such as climate regulation, natural hazard regulation, water purification and waste management, pollination or pest control. Support services highlight the importance of ecosystems to provide habitat for migratory species and to maintain the viability of gene-pools. Cultural services include non-material benefits that people obtain from ecosystems

such as spiritual enrichment, intellectual development, recreation and aesthetic values⁶.

Various provisions relating to ecosystem services have been included in the Proposed Variation.

The following natural capital and ecosystem services issues are relevant to this SEA and have been taken into account in the provisions of the Proposed Variation and/or the existing Cork City Development Plan:

- Air quality;
- Noise pollution;
- Light pollution;
- Water quality and river basin management including interactions with soil;
- Soil and vegetation carbon, which helps to regulate greenhouse gas emissions;
- Soil/geological storage of water, contributing towards flood control;
- Land supporting food production; and
- Natural resources supporting energy production and recreation.

4.6 Biodiversity and Flora and Fauna

4.6.1 Overview

Information on biodiversity and flora and fauna which is relevant to project planning and development and associated environmental assessment and administrative consent of projects includes available information on designated ecological sites and protected species, ecological connectivity (including stepping stones and corridors) and non-designated habitats.

Cork City supports a variety of natural and semi-natural habitats and a wide range of plant and animal species, which have come under

threat due to development pressures and increased demand for new development land.

Cork Harbour, the River Lee and associated water courses, estuaries, salt marshes, reedbeds and intertidal mudflats are of ecological importance, providing a habitat for a variety of plant and animal species including mosses, lichens and bats and act as a corridor for the movement of species between the surrounding countryside and urban areas. These areas contain many rare and threatened habitats and species of national and international importance, including those protected under the national and European legislation.

A network of urban green spaces, including gardens, parks, graveyards, amenity walks, hedgerows, railway lines and patches of woodland and scrub, provide habitats and ecological connectivity within the City and beyond.

The following information is relevant to ecological networks and connectivity and non-designated habitats:

- CORINE land cover mapping (including areas likely to contain a habitat listed in Annex 1 of the Habitats Directive)⁷;
- Wildfowl Sanctuaries⁸;
- Flora Protection Orders (FPOs)⁹;
- Tree Protection Orders (TPOs) and trees, groups of trees and woodlands¹⁰;
- Watercourses and wetlands;
- Other relevant Development Plans designations;
- The EPA's Framework National Ecological Network for Ireland¹¹; and
- Other sites of high biodiversity value or ecological importance as identified by, for example, the Department of Agriculture, Food and the Marine (badger sets), relevant datasets from the National Biodiversity Data Centre and BirdWatch Ireland's 'Important Bird Areas' (Crowe et al., 2009)¹².

⁶ <https://biodiversity.europa.eu/topics/ecosystem-services>

⁷ The CORINE land cover mapping classifies land cover under various headings. This dataset allows for the identification of lands that are likely to be most valuable to biodiversity including those which are likely to contain a habitat listed in Annex 1 of the Habitats Directive e.g., natural grasslands, peat bogs, salt marshes. CORINE Land Cover is a map of the European environmental landscape based on interpretation of satellite images. Land cover is the observed physical cover, as seen from the ground or through remote sensing, including for example natural or planted vegetation, water and human constructions which cover the earth's surface.

⁸ Areas that have been excluded from the 'Open Season Order' so that game birds can rest and feed undisturbed. **There is one Wildfowl Sanctuary within Cork City: The Lough, Cork (WFS-12).**

⁹ The Flora (Protection) Order, 2015 (S.I. No. 356 of 2015) gives legal protection to 65 species of bryophytes in the Republic of Ireland (25 liverworts and 40 mosses). There are four locations

within the City with a number of species protected by the Order, including: Blarney (*Entosthodon muhlenbergii*); north of Cork City (Bryum intermedium); Cork City (*Scleropodium touretii*); and Passage (*Scleropodium touretii*). For more details refer to: <https://dahg.maps.arcgis.com/>.

¹⁰ TPOs are a planning mechanism whereby individual trees or groups of trees can be identified as important and protected by a TPO. **There are 12 TPOs identified within the City. During the lifetime of the Development Plan, Cork City Council will continue to evaluate trees in the City and, where appropriate, make new Tree Protection Orders.**

¹¹ The EPA's Framework National Ecological Network provides a classification of the relative importance of areas by virtue of the biodiversity and flora that they contain and the connectivity they provide. Many of the areas identified are corridors.

¹² Including: available habitats mapping at a suitable scale; trees; groups of trees and woodlands; and hedgerows.

Ecological networks are important in connecting areas of local biodiversity with each other and with nearby designated sites so as to prevent islands of habitat from being isolated entities. They are composed of linear features, such as treelines, hedgerows and rivers/streams, which provide corridors or stepping stones for wildlife species moving within their normal range. They are important for the migration, dispersal and genetic exchange of species of flora and fauna particularly for mammals, especially for bats and small birds and facilitate linkages both between and within designated ecological sites, the non-designated surrounding countryside and urban areas.

Article 10 of the Habitats Directive recognises the importance of ecological networks as corridors and stepping stones for wildlife, including for migration, dispersal and genetic exchange of species of flora and fauna. The Directive requires that ecological connectivity and areas of ecological value outside the Natura 2000 network of designated ecological sites are maintained.

Man-made habitats within Cork City Council's administrative area can also include important biodiversity features. Gardens provide habitats for a range of wildlife including various bird species, invertebrates such as bees and butterflies and mammals such as hedgehogs, mice, rats and foxes. These species move around between gardens using hedgerows and vegetated areas. These urban green spaces are of importance as they form part of a network of green spaces across the City including gardens, parks, graveyards, amenity walks, railway lines and patches of woodland and scrub within which animals and plants continue to thrive.

Ecological islands or areas of habitat that are not connected to surrounding ecologically valuable habitats can also be important.

The zone of influence of the Proposed Variation relates and beyond with respect to impacts upon ecology via surface waters – including designated ecology – can be estimated to be areas within 15 km of the City and all downstream areas of catchments which drain the area.

4.6.2 European Sites

European sites comprise Special Areas of Conservation¹³ (SACs) and Special Protection Areas¹⁴ (SPAs). Such sites within a 15 km buffer around the City are mapped on Figure 4.1. There are three European sites designated within the 15 km buffer around the City (two SACs and one SPA):

- Great Island Channel SAC (Site Code: 001058) -¹⁵ c.1.40 km to the east of the City;
- Blackwater River (Cork/Waterford) SAC (Site Code: 002170)¹⁶ c.7 km to the north of the City; and
- Cork Harbour SPA (Site Code: 004030)¹⁷ partially within the eastern parts of the City.

For more detail on European sites please refer to the AA document that accompanies the Proposed Variation and this SEA Environmental Report.

4.6.3 Natural Heritage Areas and Proposed Natural Heritage Areas

Natural Heritage Areas (NHAs) are designated due to their national conservation value for ecological and/or geological/geomorphological heritage. They cover nationally important semi-

¹³ SACs have been selected for protection under the European Council Directive on the conservation of natural habitats and of wild fauna and flora (92/43/EEC) due to their conservation value for habitats and species of importance in the European Union. The Habitats Directive seeks to establish Natura 2000, a network of protected areas throughout the EU. It is the responsibility of each member state to designate SACs to protect habitats and species, which, together with the SPAs designated under the 1979 Birds Directive, form Natura 2000. The European Communities (Birds and Natural Habitats) Regulations 2011 consolidate the European Communities (Natural Habitats) Regulations 1997 to 2005 and the European Communities (Birds and Natural Habitats) (Control of Recreational Activities) Regulations 2010. The Regulations have been prepared to address several judgments of the Court of Justice of the European Union (CJEU) against Ireland, notably cases C-418/04 and C-183/05, in respect of failure to transpose elements of the Birds Directive and the Habitats Directive into Irish law.

¹⁴ SPAs have been selected for protection under the 1979 European Council Directive on the Conservation of Wild Birds (79/409/EEC) -

referred to as the Birds Directive - due to their conservation value for birds of importance in the EU.

¹⁵ Sensitive features comprise: mudflats and sandflats not covered by seawater at low tide; and Atlantic salt meadows.

¹⁶ Sensitive features comprise: estuaries; mudflats and sandflats not covered by seawater at low tide; perennial vegetation of stony banks; *Salicornia* and other annuals colonising mud and sand; Atlantic salt meadows; Mediterranean salt meadows; water courses of plain to montane levels with the *Ranunculus fluitans* and *Callitriche-Batrachion* vegetation; old sessile oak woodlands with *Ilex* and *Blechnum* in the British Isles; alluvial forests with *Alnus glutinosa* and *Fraxinus excelsior*; freshwater pearl mussel; white-clawed crayfish; sea lamprey; brook lamprey; river lamprey; twaite shad; salmon; otter; and Killarney fern.

¹⁷ Sensitive features comprise: little grebe; great crested grebe; cormorant; grey heron; shelduck; teal; pintail; red-breasted merganser; oystercatcher; golden plover; grey plover; lapwing; dunlin; black-tailed godwit; bar-tailed godwit; curlew; redshank; black-headed gull; common gull; lesser black-backed gull; common tern; wigeon; shoveler; and wetland and waterbirds.

natural and natural habitats, landforms or geomorphological features, wildlife plant and animal species or a diversity of these natural attributes. NHAs are designated under the Wildlife (Amendment) Act 2000. Proposed NHAs (pNHAs) were published on a non-statutory basis in 1995, but have not since been statutorily proposed or designated.

There are no NHAs designated within or within a 15 km buffer zone of the City Development Plan area. There are 31 pNHAs within a 15 km buffer zone of the City Development Plan area (as mapped on Figure 4.2), out of which 11 pNHAs are situated partially within or adjacent to the City boundary (as listed below):

- Lee Valley pNHA (Site Code: 000094);
- Shournagh Valley pNHA (Site Code: 000103);
- Blarney Castle Woods pNHA (Site Code: 001039);
- Douglas River Estuary pNHA (Site Code: 001046);
- Glanmire Wood pNHA (Site Code: 001054);
- Cork Lough pNHA (Site Code: 001081);
- Dunkettle Shore pNHA (Site Code: 001082);
- Ballincollig Cave pNHA (Site Code: 001249);
- Blarney Lake pNHA (Site Code: 001798);
- Ardamadane Wood pNHA (Site Code: 001799); and
- Blarney Bog pNHA (Site Code: 001857).

4.6.4 Land Cover

Land cover is the observed physical cover, as seen from the ground or through remote sensing, including for example natural or planted vegetation, water and human constructions which cover the earth's surface.

The CORINE 2018¹⁸ mapping (shown on Figure 4.3) identifies that the most dominant land cover types in the City are urban fabric (concentrated within the City's centre) and pastures and agricultural lands (in the areas surrounding the City's centre).

Categories from CORINE mapping that may indicate areas with the potential for Annex I habitats (see Figure 4.4), include:

- Estuaries;
- Broad-leaved forests;
- Mixed forests;
- Salt marshes;
- Water courses; and
- Intertidal flats.

4.6.5 Register of Protected Areas

In response to the requirements of the Water Framework Directive (WFD) a number of water bodies or parts of water bodies that must have extra controls on their quality by virtue of how their waters are used by people and by wildlife have been listed on Registers of Protected Areas (RPAs).

Entries to the RPAs within and adjacent to the City, designated by virtue of their value to biodiversity include shellfish waters¹⁹ (and the associated coastal and transitional waters and intersecting surface and groundwaters) are shown on Figure 4.5. In the downstream areas adjacent and surrounding Cork City, the shellfish waters are found within the following catchments: Cork Great Island North Channel; Rostellan North; Rostellan South; and Rostellan West.

The River Lee is designated under the WFD Salmonid River Regs (S.I. 293 only) and associated WFD RPA for Surface Water and Groundwater in Salmonid Regs.

There are also a number of water-dependent habitats within the area that have been listed on RPAs relating to biodiversity – these relate to designated SACs and SPAs (see Section 4.6.2) and associated surface and groundwaters.

RPAs designated by virtue of their value to humans are addressed under Section 4.9.6.

¹⁸ The CORINE (Co-ordinated Information on the Environment) land cover data series was devised as a means of compiling geo-spatial environmental information in a standardised and comparable manner. CORINE has become a key data source for informing environmental and planning policy on a national and European level. The main land cover type in Ireland is agricultural land including forestry, which accounts for two-thirds of the national landmass. Most of this is permanent grassland pastures. Peatlands and wetlands are the second most widespread land cover type, covering almost one-fifth of the country. While forested areas cover about one-tenth of the country. Despite rapid development in the past two decades, Ireland's landscape is predominantly rural and agricultural.

¹⁹ In order to protect existing shellfish waters and to ensure the Shellfish Waters Directive (2006/113/EC). The purpose of this Directive is to put in place concrete measures to protect waters, including shellfish waters, against pollution and to safeguard certain shellfish populations from various harmful consequences, resulting from the discharge of pollutant substances into the sea. The future protection of these areas, the European Union introduced the Directive applies to the aquatic habitat of bivalve and gastropod molluscs only (includes oysters, mussels, cockles, scallops and clams). It does not include crustaceans such as lobsters, crabs and crayfish.

4.6.6 Salmonid Waters

The Salmonid Regulations (S.I. 293/1988) designate the waters capable of supporting salmon (*Salmo salar*), trout (*Salmo trutta*), char (*Salvelinus*) and whitefish (*Coregonus*) as protected. 34 (no.) rivers, tributaries and lakes are listed and protected under these Regulations that prescribe quality standards for salmonid waters, the sampling programmes and the methods of analysis and inspection to be used by local authorities to determine compliance with the standards. Sections of the River Lee are listed under the Regulations, as shown on Figure 4.5.

4.6.7 Margaritifera Sensitive Areas

Freshwater pearl mussel is a globally threatened, long-lived and extremely sensitive species that can be impacted by many forms of pollution, particularly sediment and nutrient pollution and by hydrological and morphological changes, which may arise from developments, activities or changes in any part of the catchment. There are two species of freshwater pearl mussel in Ireland (*Margaritifera* and *Margaritifera durrovensis*) and both are protected under Annex II and Annex V of the EU Habitats Directive. The freshwater pearl mussel may be found in areas surrounding the City Development Plan area, within the Lee Lower catchment (mapped on Figure 4.6).

Twenty-seven Management Plans for the Freshwater Pearl Mussel have been published, the objective of which is to restore the freshwater pearl mussel populations in 27 rivers, or stretches of rivers that are within the boundaries of Special Areas of Conservation. The most significant pressures across these catchments were identified as: point sources in relation to quarries, sand/gravel pits and wastewater treatments plants; and diffuse sources associated with agriculture (including overgrazing), forestry and on-site wastewater treatment systems.

4.6.8 Ramsar Sites

Ramsar sites are wetlands designated to be of international importance under the Convention

of Wetlands of International Importance (especially as Water Fowl Habitat), established at Ramsar in 1971 and ratified by Ireland in 1984. The main aim of the Convention is to secure the designation by each contracting state of wetlands in its territory for inclusion in a list of wetlands of international importance for waterfowl. This entails the commitment of each contracting state to a policy of protection and management of the designated wetlands, and of formulating and implementing planning so as to promote the conservation of designated wetlands and, as far as possible, the wise use of wetlands in its territory. Ireland presently has 45 sites designated as Wetlands of International Importance, with surface areas of 66,994 hectares.

There is one Ramsar site designated within the City boundary: Cork Harbour (to the east of the City), as shown on Figure 4.6.

4.6.9 Other Sites of Ecological Importance

Within and surrounding the City, ecological networks are made up of components including lakes, wetlands, woodlands, trees and hedgerows. These components provide habitats for flora and fauna and facilitate linkages to the surrounding countryside for flora and fauna. Urban habitat surveys carried out for Blarney and Carrigaline Electoral Areas²⁰ identified and mapped habitats according to their types, their conservation value and other ecological information.

Hedgerows are valuable resource in the countryside, benefiting agriculture, wildlife, the environment, tourism, and the general community. The network of hedges across the country provides links between surviving fragments of other wildlife habitats, thereby allowing the movement and dispersal of species through otherwise hostile agricultural landscapes.

Important Bird Areas are a BirdLife International initiative aimed at identifying and protecting a network of critical sites for the conservation of the world's birds. Cork Harbour (partially within the City) is designated a BirdWatch Ireland Important Bird Area (IBA)²¹. Public parks and open spaces within the City are

²⁰ Cork City Council, Survey and Mapping of Habitats in the Carrigaline Electoral Area (2007) and Blarney Electoral District Habitat Survey Mapping (2008).

²¹ There are 105 IBAs in Ireland.

important for biodiversity in urban settings. These spaces provide habitat for birds, insects and small mammals. Parks also support numerous plants, hedgerows and woodlands, acting as wildlife corridors, connecting habitats in the area.

Public parks and open spaces within the City are important for biodiversity in urban settings. These spaces provide habitat for birds, insects and small mammals. Parks also support numerous plants, hedgerows and woodlands, acting as wildlife corridors, connecting habitats in the area.

Previous changes in land uses arising from human development have resulted in a loss of biodiversity and flora and fauna; however, legislative objectives governing biodiversity and fauna were not identified as being conflicted with.

4.6.10 Existing Problems

Ireland's Article 17 report on the Status of EU Protected Habitats and Species in Ireland (NPWS/DHLGH, 2025) provides the most recent assessment of EU-protected habitats and species in Ireland. The report confirms that the overall conservation status of habitats remains poor, with 90% assessed as unfavourable and over half showing declining trends. While some species are better - 58% are in favourable status and many exhibit stable or improving trends - the report highlights that significant pressures persist, despite ongoing positive actions and targeted conservation measures. The main categories of pressures and threats identified in the 2025 report include:

- Agriculture and land-use change
- Forestry practices
- Extraction of resources (minerals, peat, non-renewable energy resources)
- Energy production and associated infrastructure development
- Transport system development and operation
- Construction and use of residential, commercial, industrial and recreational infrastructure
- Exploitation of biological resources (excluding agriculture and forestry)
- Human intrusions and disturbances (including public safety measures)
- Invasive alien and problematic species
- Pollution from mixed sources
- Human-induced changes in water regimes
- Natural processes (excluding catastrophes and human-induced changes)
- Geological events and natural catastrophes
- Climate change impacts
- Unknown or external pressures

Ireland's Article 12 Birds Directive Reports and the 6th National Report under the Convention of Biological Diversity identify similar issues.

The Proposed Variation includes measures to contribute towards the protection of biodiversity and flora and fauna and associated ecosystem services.

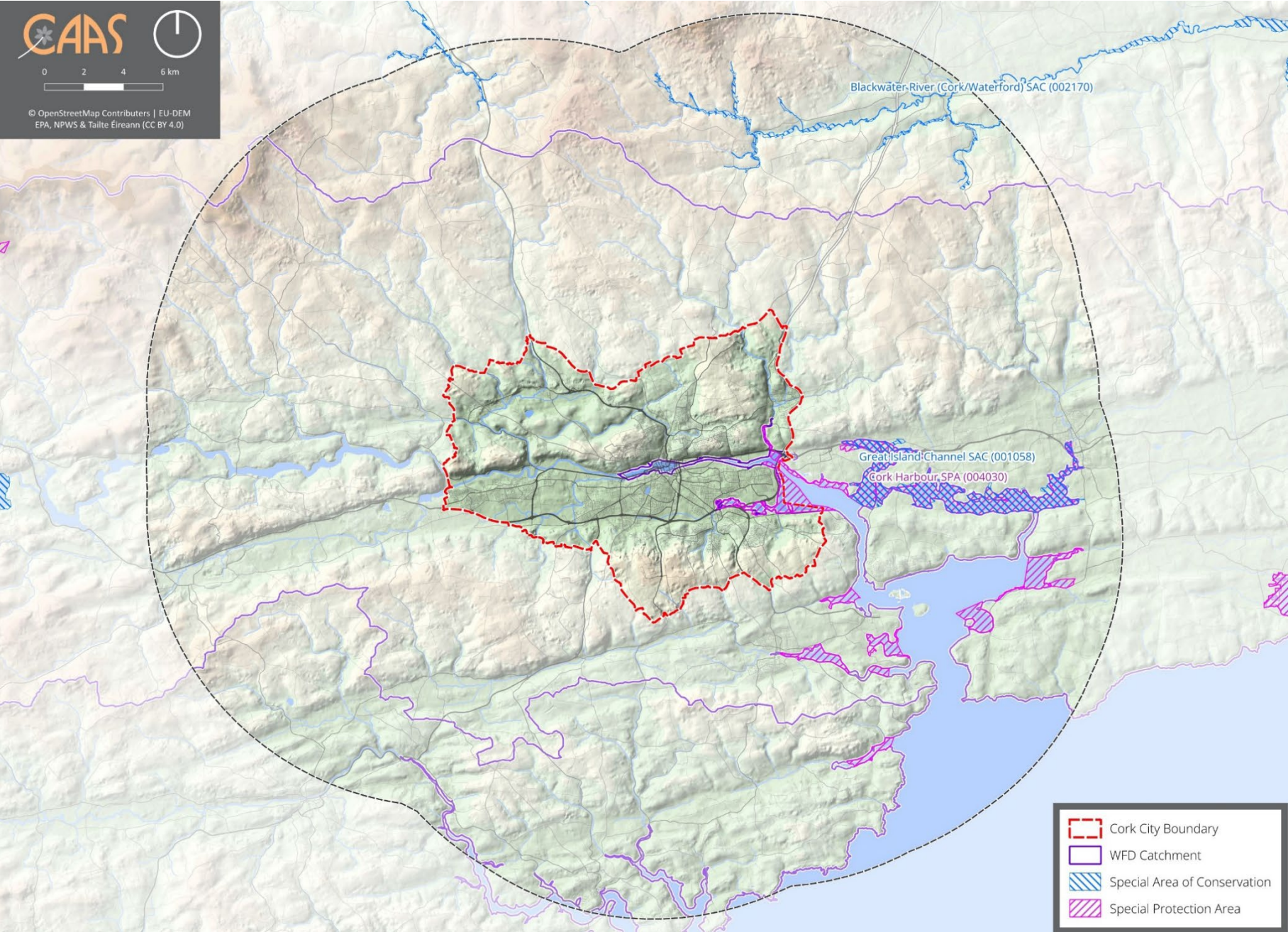


Figure 4.1 European sites within and within a 15 km buffer of the City Development Plan area

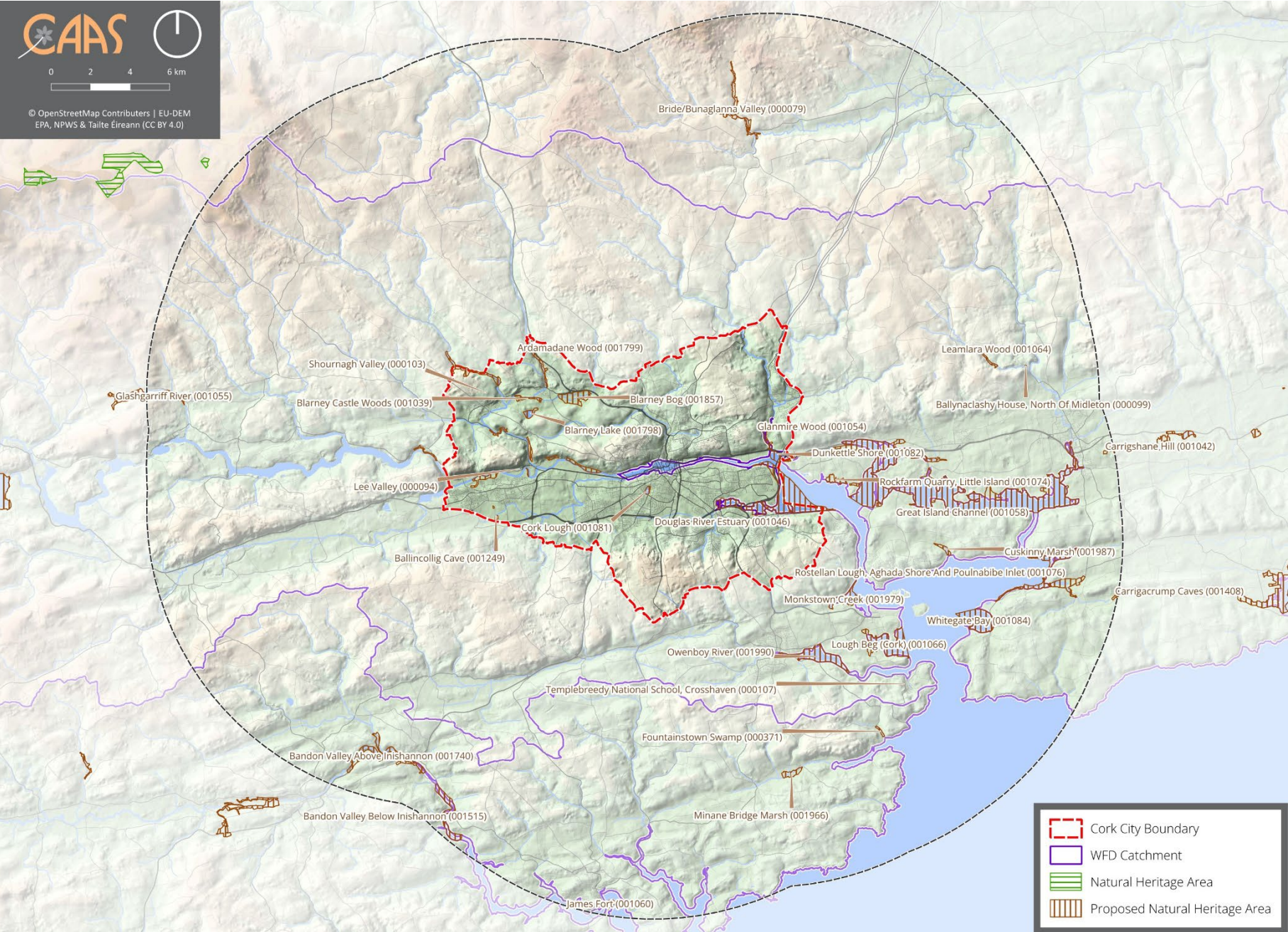


Figure 4.2 NHAs and pNHAs within and within a 15 km of the City Development Plan area

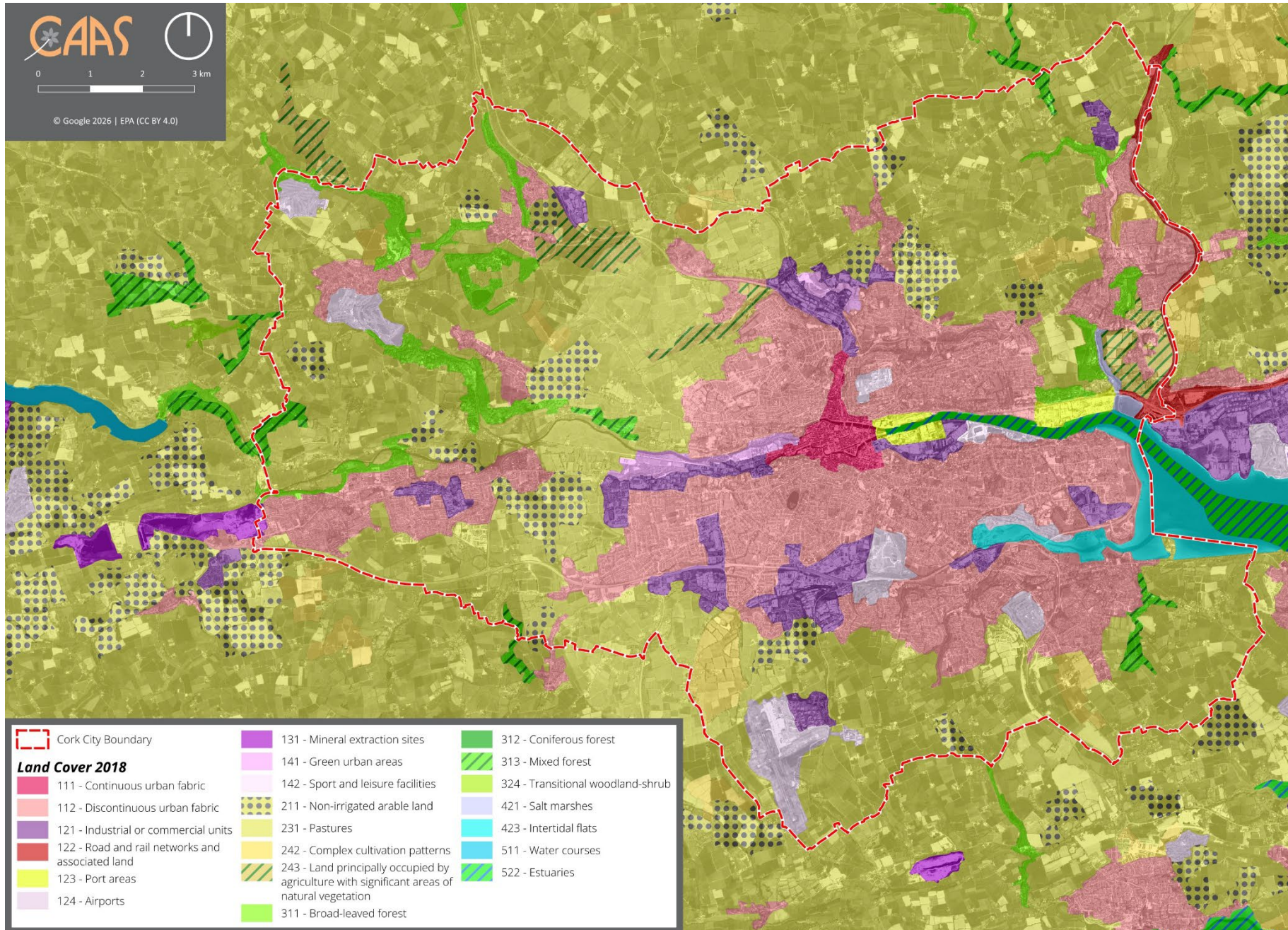


Figure 4.3 CORINE Land Cover Mapping 2018

CAAS for Cork City Council

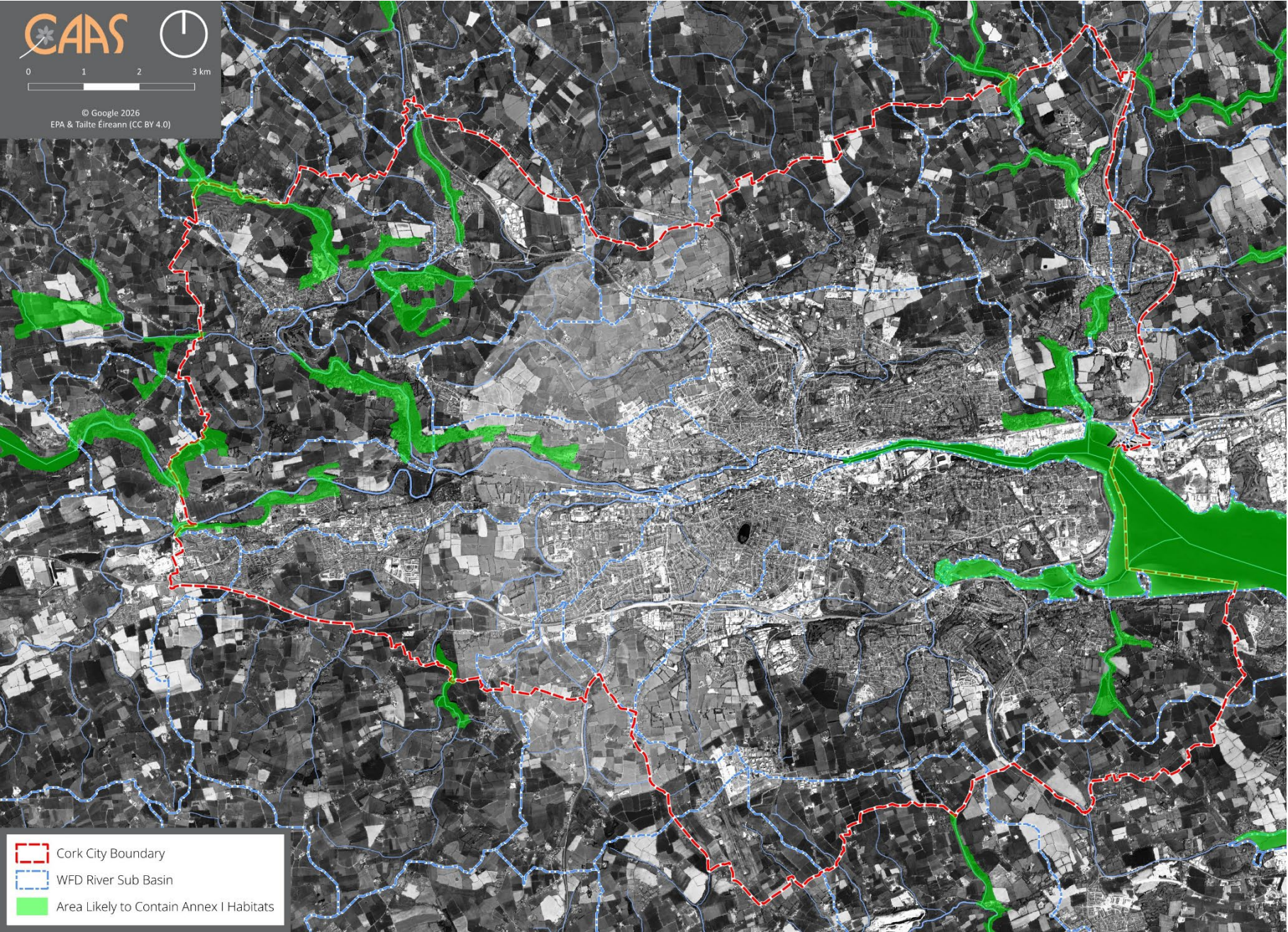


Figure 4.4 Areas likely to contain Annex I Habitats

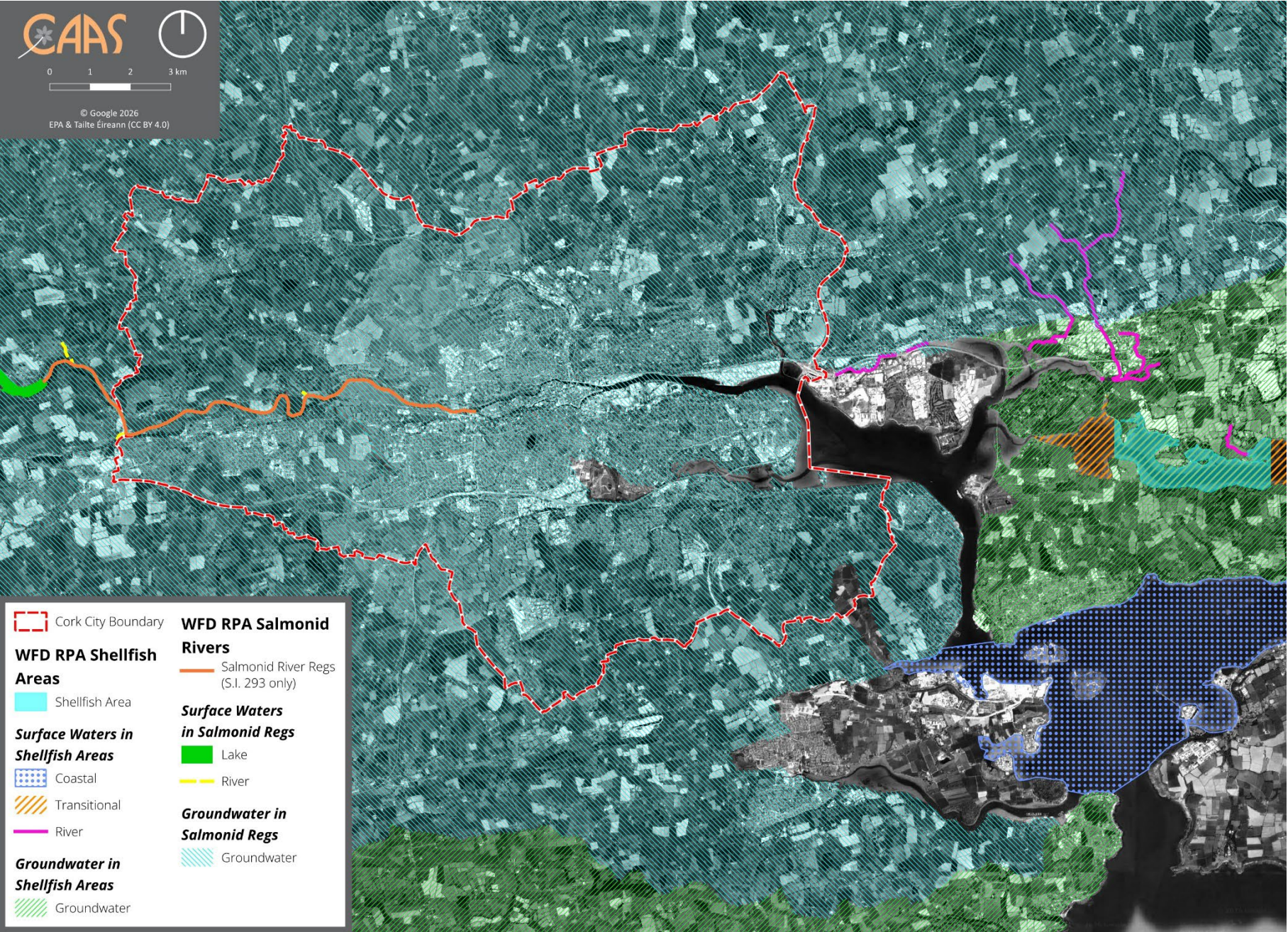


Figure 4.5 Entries to the WFD RPA for Shellfish Areas and WFD RPA for Salmonid Waters

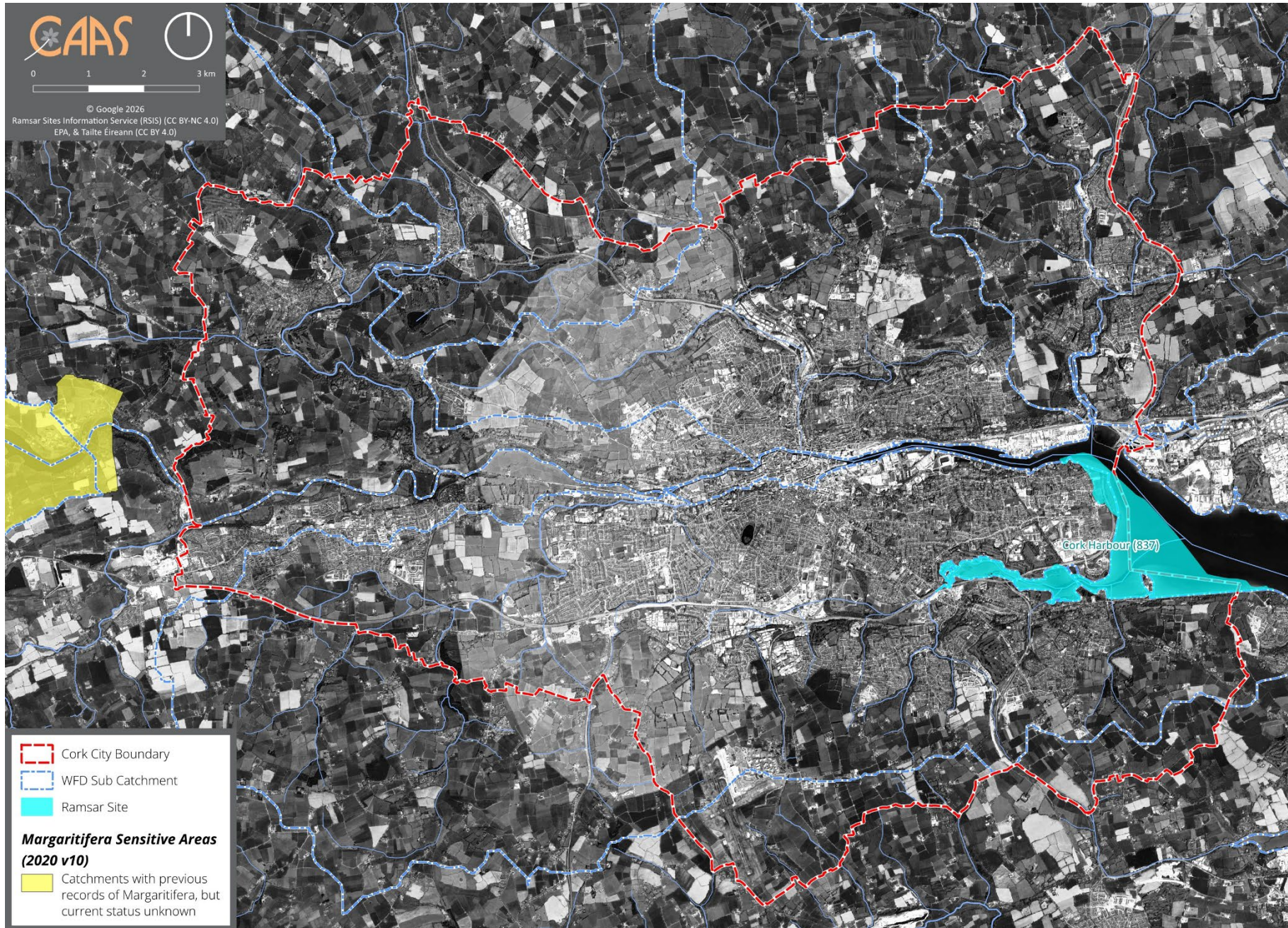


Figure 4.6 Other Ecological Designations

4.7 Population and Human Health

4.7.1 Population

The results of Census 2022 recorded a population of 224,004 persons within Cork City.

The First Revision of the NPF was approved and published in April 2025. It identified the need to plan for approximately 50,000 additional households per annum to 2040 at national level. Arising from this, the Government issued Guidelines entitled NPF Implementation: Housing Growth Requirements under Section 28 of the Planning and Development Act (2000 as amended) to implement and interpret the national targets at county level. In order to implement the objectives of these guidelines, including increased housing targets for Cork City, it is necessary to vary the Plan and increase the quantum of land zoned for residential purposes.

The population provided for in the Proposed Variation will interact with various environmental components. Potential interactions include:

- Recreational and development pressure on habitats and landscapes;
- Contribution towards increase in demand for waste water treatment at the municipal level;
- Contribution towards increase in demand for water supply and associated potential impact of water abstraction;
- Potential interactions in flood-sensitive areas; and
- Potential effects on water quality.

4.7.2 Human Health

With regard to human health, impacts relevant to the SEA are those which arise as a result of interactions with environmental vectors (i.e. environmental components such as air, water or soil through which contaminants or pollutants, which have the potential to cause harm, can be transported so that they come into contact with human beings). Hazards or nuisances to human health can arise as a result of exposure to these vectors e.g. interactions with human health that could occur in urban locations that experience high-levels of traffic congestion and associated particulate matter and noise emissions to air.

Emission limits for discharges to air, soil and water are set with regards to internationally recognised exposure limit values. These are generally set to be many times the safe exposure limit - in order to provide protection. In the event that a plan or programme began to have adverse health effects on surrounding populations it is likely that it would have been identified as being in breach of such emission standards at a very early stage - and long before the manifestation of any adverse health effects in the population.

These factors have been considered with regard to the description of: the baseline of each environmental component; and the identification and evaluation of the likely significant environmental effects of implementing the Proposed Variation.

4.7.3 Soil

In the absence of mitigation, contaminated materials have the potential to adversely impact upon human health, water quality and habitats and species.

As is the case with other historically developed areas across the country, there is potential for contamination at local sites within the City, especially where land uses occurred in the past in the absence of the high standards of today's environmental protection legislation.

4.7.4 Potentially Contaminated Lands and Landfill Sites

In the absence of mitigation, contaminated materials have the potential to adversely impact upon human health, water quality and habitats and species. As is the case with other urban, semi-urban and port areas across the country, there is potential for contamination at sites within the City, especially where land uses occurred in the past, in the absence of environmental protection legislation. Under the Plan, where brownfield redevelopment is proposed, adequate and appropriate investigations are required to be carried out into the nature and extent of any soil and groundwater contamination and the risks associated with site development work.

4.7.5 Seveso (COMAH) Sites

Seveso Sites are defined as industrial sites that, because of the presence of dangerous substances in sufficient quantities, are regulated under the European Seveso-III Directive (2012/18/EU)²².

Major industrial accidents involving dangerous substances pose a significant threat to humans and the environment; such accidents can give rise to serious injury to people or serious damage to the environment, both on and off the site of the accident.

The Seveso III Directive is transposed through the Chemicals Act (Control of Major Accident Hazards Involving Dangerous Substances) Regulations 2015 (S.I. No. 209 of 2015). The purpose of the COMAH Regulations is to lay down rules for the prevention of major accidents involving dangerous substances, and to seek to limit as far as possible the consequences for human health and the environment of such accidents, with the overall objective of providing a high level of protection in a consistent and effective manner. The intention is to achieve this through tiered controls on the operators of the establishments subject to the regulations - the larger the quantities of dangerous substances present at an establishment, the more onerous the duties on the operator. Seveso establishments are identified as either upper-tier establishments (with higher amounts of dangerous substances) or lower-tier establishments (with lower amounts of dangerous substances).

There are six Seveso sites (two Upper Tier and four Lower Tier Establishments)²³ located within the City:

Upper Tier Establishments

- Calor Teoranta (Tivoli, County Cork)
- Flogas Ireland Ltd (Tivoli Industrial Estate, Cork)

Lower Tier Establishments

- Goulding Soil Nutrition Ltd. (Centre Park Road, Cork)
- Chemical Bulk Storage (Unit 19, Tivoli Industrial Estate, Cork)
- Irish Oxygen Co. Ltd (Waterfall Road, Cork)
- Grassland Agro (Carrigrohane Road, Cork)

²² There are a number of establishments and activities to which the Directive does not apply, including the transport of dangerous substances and directly related intermediate temporary storage by road, rail, internal waterways, sea or air, outside the establishments covered by the Directive, including loading and unloading and transport to and from another means of transport at docks, wharves or marshalling yards.

4.7.6 Existing Problems

The number of homes within the City with radon levels above the reference level is within the normal range experienced in other locations across the country.

Sources of flood risk within the City include: coastal; fluvial; pluvial (rainwater); and surface drainage systems sources. There is historic and predictive evidence of flooding throughout the City (see subsection 4.9.8).

Also refer to the other sections of this report referred to above with respect interactions with other environmental components.

4.8 Soil

Soil is the top layer of the earth's crust. It is formed by mineral particles, organic matter, water, air and living organisms. Soil can be considered as a non-renewable natural resource because it develops over very long timescales. It is an extremely complex, variable and living medium and performs many vital functions including: food and other biomass production, storage, filtration and transformation of many substances including water, carbon, and nitrogen. Soil has a role as a habitat and gene pool, serves as a platform for human activities, landscape and heritage and acts as a provider of raw materials. Such functions of soil are worthy of protection because of their socio-economic as well as environmental importance. Soils in any area are the result of the interaction of various factors, such as parent material, climate, vegetation and human action.

Recently, the European Union has adopted the Directive on soil monitoring and resilience (Soil Monitoring Law)²⁴ legislation, which is specific to the protection of soil resources. Under Article 12, Member States shall ensure that Land take mitigation principles are taken into consideration at the appropriate spatial level. Under Article 12(a)(i) of the Directive, this includes:

"(a) avoiding or reducing as much as possible the loss of the capacity of the

²³ HSA (December 2025)

²⁴ Directive (EU) 2025/2360 of the European Parliament and of the Council of 12 November 2025 on soil monitoring and resilience (Soil Monitoring Law).

soil to provide multiple ecosystem services, including food production, by: (i) reducing, as much as possible, the area of soil affected by soil sealing and soil removal, in particular by encouraging the reuse and repurposing of sealed soils, such as existing buildings;”

In addition, the *EU Soil Strategy for 2030* sets out a framework and concrete measures to protect and restore soils, and ensure that they are used sustainably. It sets a vision and objectives to achieve healthy soils by 2050, with concrete actions by 2030.

4.8.1 Soil Types

The most dominant soil types²⁵ (Figure 4.7) surrounding the built-up areas²⁶ of Cork City are brown earths (well-drained mineral soils, associated with high levels of natural fertility).

Other soil types occurring within and surrounding Cork City include: surface water and groundwater gleys (wetland soils with slowly permeable horizons resulting in seasonal waterlogging); brown podzols (characterised by dark brown humus mineral soil covered with a thin mat of partly decayed leaves); alluvial soils (associated with alluvial clay, silt or sand river deposits); rock and peats.

Active blanket bogs and active raised bogs are considered to be priority habitats, listed on Annex I of the EU Habitats Directive. Ombrotrophic (rain-fed) and minerotrophic (groundwater fed) peat soils are often indicative of areas that are the most sensitive to development due to ecological sensitivities and impeded drainage issues. Many of these peat areas are also subject to ecological designations. There is an area of peat soil identified in the north-west of the City.

The GSI (Geological Survey Ireland) have a suite of data sources available that would be useful in planning and assessing individual projects with regard to the environmental topic(s) of soil and/or material assets. These include:

- Aggregate Potential Mapping;
- Bedrock mapping;
- Quaternary and Physiographic mapping; and
- National Aquifer and Recharge mapping.

4.8.2 County Geological Sites

Geological Survey Ireland coordinate the Irish Geological Heritage Programme, whereby an objective has been set to identify and select sites of geological interest within each county across the country. County Geological Sites (CGSs) do not receive statutory protection like Natural Heritage Areas but receive an effective protection from their inclusion in the planning system. The audit of CGSs in Cork City was completed in 2022. There are eight CGS identified in Cork City, as shown on Figure 4.8, and listed below:

- Ballinlough Fields CGS (Site Code: CC001);
- Beaumont Quarry CGS (Site Code: CC002);
- Blackrock Diamond Quarry CGS (Site Code: CC003);
- Inniscarra Bar CGS (Site Code: CC004);
- Patrick’s Hill CGS (Site Code: CC005);
- Shandon Tower CGS (Site Code: CC006);
- St. Finn Barre’s Cathedral CGS (Site Code: CC007); and
- St. Joseph’s Section CGS (Site Code: CC008).

4.8.3 Source Protection Areas

Source Protection Area delineation provides an assessment of the land area that contributes groundwater to a borehole or spring.

Public Supply Source Protection Areas are managed by Uisce Éireann to supply Public Water Supply Schemes across Ireland. Source Protection Areas provide protection by placing tighter controls on activities within all or part of the zone of contribution of the source.

Groundwater bodies are important water supply sources for private wells, group schemes and local authority supplies and for use in a range of commercial activities. This is particularly the case in rural areas that are not served by public or group water schemes, with private bored wells being the only source of supply.

²⁵ All soil types belong to a Sub-Group and so in turn to one of the 11 soil Great Groups. Great Groups and Sub-Groups are a hierarchical arrangement of soils used for taxonomical classification (<http://gis.teagasc.ie/soils/soilguide.php>).

²⁶ The built-up areas are mainly made up of urban soils. Urban soils are soils, which have been disturbed, transported or manipulated by

human activity in the urban environment and are often overlain by a non-agricultural, man-made surface layer that has been produced by mixing, filling or by contamination of land surfaces in urban and suburban areas.

4.8.4 Landslides

The term "landslide" describes a wide variety of processes that result in the downward and outward movement of materials such as rock, debris, earth, mud and peat under the force of gravity. Issues such as existing ground conditions, slope stability and storage of excavated material have the potential to influence susceptibility to landslides/bog bursts. The potential impacts of landslides include loss of human life/injury, flooding, pollution of watercourses and impacts upon aquatic biodiversity.

The GSI have identified²⁷ that most of the City has relatively low levels of landslide susceptibility, with moderate to high susceptibility found mainly along steep river valleys in the centre, north and south of the City (mapped on Figure 4.9).

4.8.5 Existing Problems

Legislative objectives governing soil were not identified as being conflicted with.

²⁷ <https://www.gsi.ie/en-ie/programmes-and-projects/geohazards/projects/Pages/Landslide-Susceptibility-Mapping.aspx>

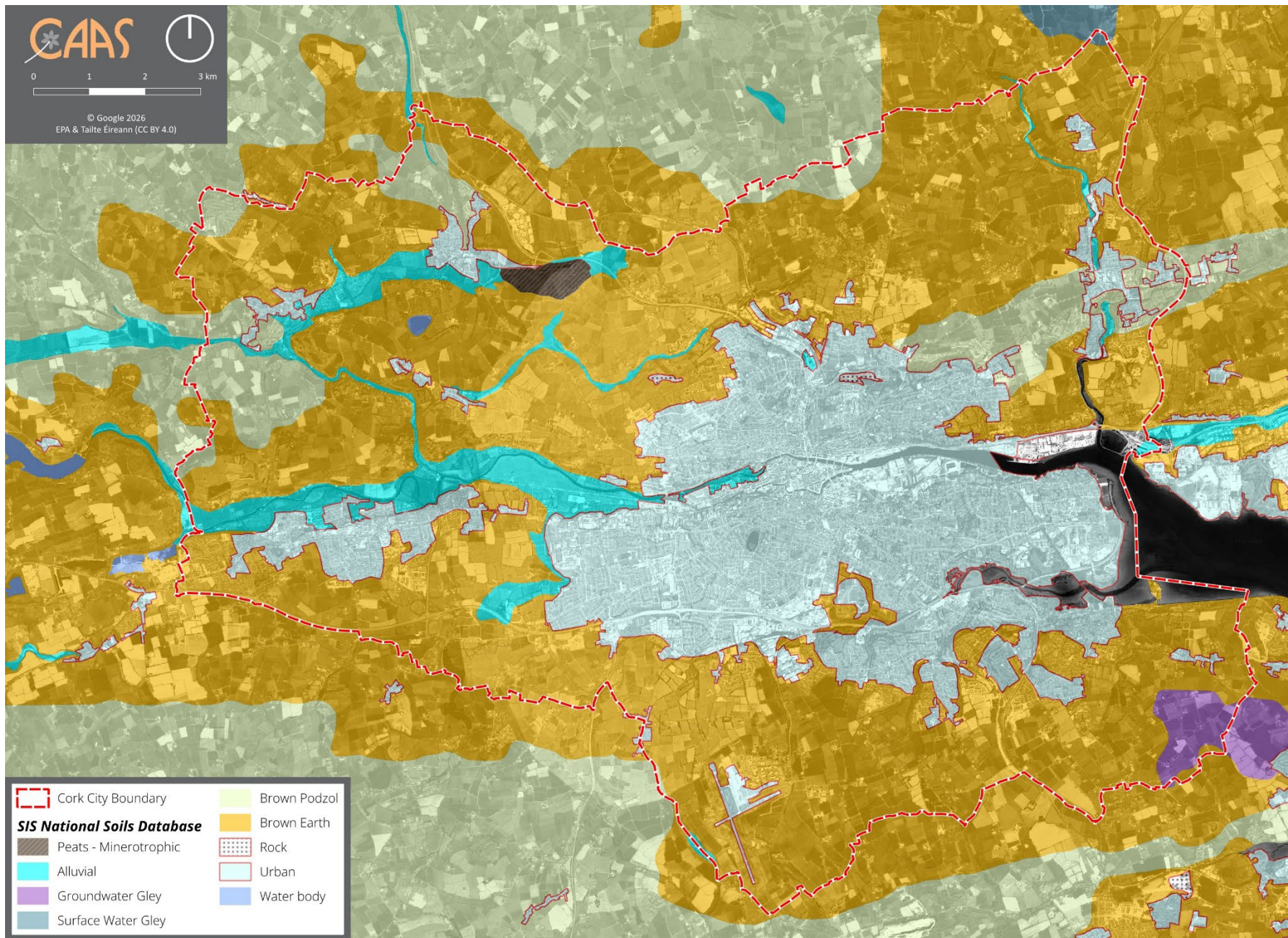


Figure 4.7 Soil Types
CAAS for Cork City Council

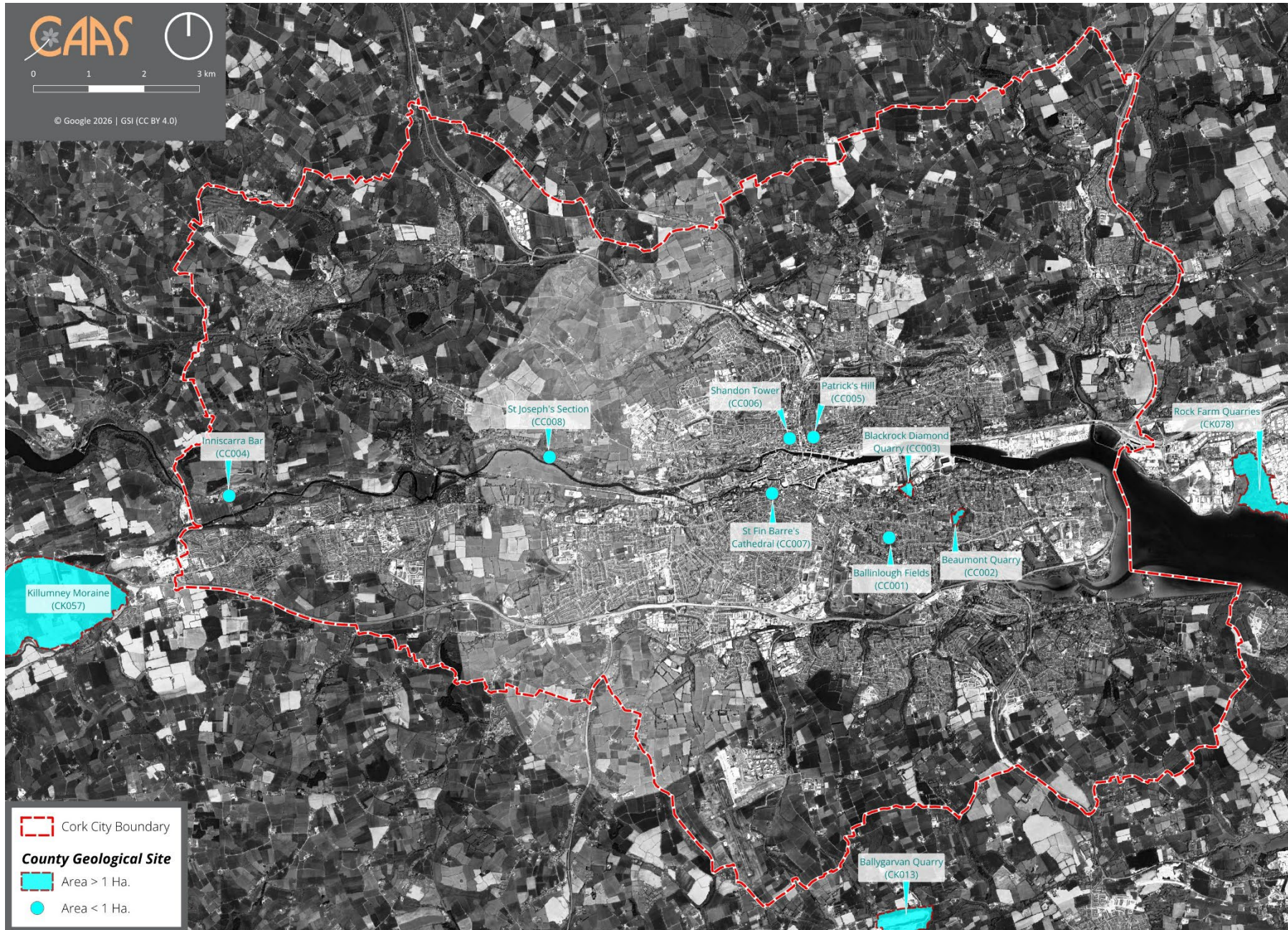


Figure 4.8 County Geological Sites

CAAS for Cork City Council

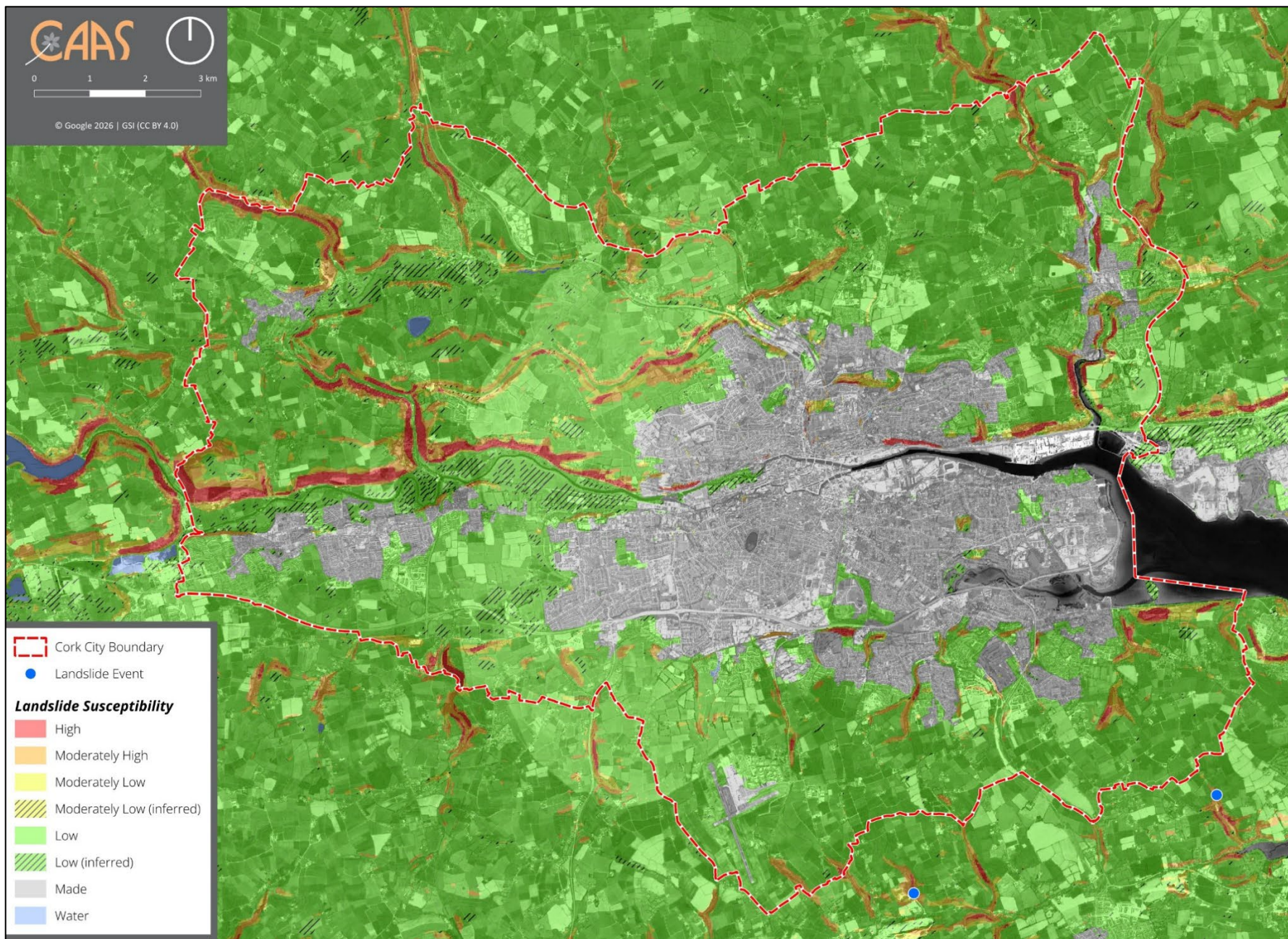


Figure 4.9 Landslide Susceptibility and Landslide Events

CAAS for Cork City Council

4.9 Water

4.9.1 The Water Framework Directive

Since 2000, Water Management in the EU has been directed by the Water Framework Directive 2000/60/EC (WFD). The WFD requires that all Member States implement the necessary measures to prevent deterioration of the status of all waters - surface, ground, estuarine and coastal - and protect, enhance and restore all waters with the aim of achieving *good status*. All public bodies are required to coordinate their policies and operations so as to maintain the *good status* of water bodies that are currently unpolluted and improve polluted water bodies to *good status*.

Article 4 of the WFD sets out various exemptions for deterioration in status caused as a result of certain physical modifications to water bodies. This is provided: all practicable mitigation measures are taken; there are reasons of overriding public interest or the benefits to human health, safety or sustainable development outweigh the benefits in achieving the WFD objective; there are no better alternatives; and the reasons for the physical modification are explained in the River Basin Management Plan.

The EU's Common Implementation Strategy Guidance Documents No. 20 and 36 provide guidance on exemptions to the environmental objectives of the WFD.

For the purpose of assessment, reporting and management, water is divided into groundwater, rivers, lakes, estuarine waters and coastal waters which are in turn divided into specific, clearly defined water bodies.

4.9.2 Zone of Influence

The Zone of Influence of the area to which the Proposed Variation relates and beyond with respect to impacts upon waters can be estimated to be all groundwater and surface water bodies that are downstream of catchments which drain the area to which the Proposed Variation relates i.e. Cork City.

4.9.3 Surface Water Drainage

A catchment is an area of land contributing to a waterbody, with all the water ultimately running off to a single outlet. The WFD requires water quality management to be based on natural river catchments i.e. by reference to the natural, environmental unit rather than by reference to administrative or legal boundaries, which often fragment river catchments.

The City lies within the catchment of Lee, Cork Harbour and Youghal Bay. This catchment includes the area drained by the River Lee and all streams entering tidal water in Cork Harbour and Youghal Bay and between Knockaverry and Templebreedy Battery.

The main river within Cork City is the River Lee flowing west to east. Other waterbodies within the City include the Rivers Blackwater and Bandon, Glashaboy Estuary, Lee Estuary and Lough Mahon.

4.9.4 Surface Water Status

The WFD defines 'overall surface water status' as the general expression of the status of a body of surface water, determined by the poorer of its ecological status and its chemical status. Thus, in order to achieve 'good surface water status' both the ecological status and the chemical status of a surface water body need to be at least 'good'.

The ecological status is an expression of the structure and functioning of aquatic ecosystems associated with surface waters. Such waters are classified as of 'good ecological status' when they meet Directive requirements.

Chemical Status is a pass/fail assignment with a failure defined by a face-value exceedance of an Environmental Quality Standards (EQS) for one or more Priority Action Substances (PAS) listed in Annex X of the Water Framework Directive (WFD). The EQS values for individual PAS substances are set at European level. Good surface water chemical status means that concentrations of pollutants in the water body do not exceed the environmental limit values specified in the Directive.

The current WFD status (2019-2024)²⁸ of waterbodies that drain Cork City ranges from

²⁸ As per EPA's WFD Status 2019-2024 classification (<https://gis.epa.ie/EPAMaps/>).

good to poor (shown on Figure 4.10 and listed on Table 4.1). Subject to exemptions provided for by Article 4 of the WFD, some of these water bodies will need improvement in order to comply with the objectives of the WFD.

Some sections of the rivers draining Cork City are currently identified in the combined 2019-2024 data as being at risk of not meeting the WFD's objectives due to damage caused by significant pressures related to²⁹:

- **Agricultural pressures**, which may include issues related to farming including loss of excess nutrients and sediment loss to surface waters from diffuse sources such as spreading of fertilisers and manures. Excess phosphorous and sediment are typically issues for rivers and lakes, and too much nitrogen is the main issue for estuaries and coastal waters;
- **Urban wastewater pressures**, which may include direct discharge of nutrients from urban wastewater treatment plants and discharge from combined storm overflows or storm water overflows. Discharges of elevated concentrations of phosphorus, ammonium and nitrogen impact on the ecology of surface waters;
- **Urban run-off pressures**, which may include leaking sewers and run-off from paved and unpaved areas and misconnections where private foul connections are connected to storm sewers instead of the foul sewer network;
- **Domestic wastewater pressures**, which may include septic-tank systems associated with one-off housing and small unlicensed private urban waste-water treatment plants. If not correctly installed and well maintained, these systems can result in leakage of untreated effluent to waters; and
- **Hydromorphological and anthropogenic pressures** are identified together in many instances. Hydromorphological pressures may include: modifications to the physical habitat conditions or the natural functioning of a waterbody which can impact on ecology, caused by dredging and straightening of rivers (chanellisation), land drainage or hard infrastructure such as dams, weirs, culverts or other obstructions. Anthropogenic pressures may include: water abstractions; invasive species; agriculture; use of fertilizers, manures and pesticides; animal husbandry activities; inefficient irrigation practices; deforestation of woods; aquaculture; pollution due to industrial effluents and domestic sewage; mining; and recreational activities.

4.9.5 Groundwater Status

Groundwater is stored in the void spaces in underground layers of rock, or aquifers. These

aquifers are permeable, allowing both the infiltration of water from the soils above them and the yielding of water to surface and coastal waters. Groundwater is the part of the subsurface water that is in the saturated zone - the zone below the water table, the uppermost level of saturation in an aquifer at which the pressure is atmospheric, in which all pores and fissures are full of water.

For groundwater bodies, the approach to classification is different from that for surface water. For each body of groundwater, both the chemical status and the quantitative must be determined. Both have to be classed as either *good* or *poor*. The WFD sets out a series of criteria that must be met for a body to be classed as good chemical and quantitative status.

The WFD status (2019-2024) of groundwater underlying Cork City is currently generally identified as being of *good* status and meeting the objectives of the WFD (mapped on Figure 4.10). There is an area of *poor*³⁰ status underlying Tramore Valley Park to the south of Cork City Centre - the groundwater underlying this area is currently not meeting the objectives of the WFD.

4.9.6 WFD Registers of Protected Areas

The WFD requires that Registers of Protected Areas (RPAs) are compiled for a number of water bodies or part of water bodies which must have extra controls on their quality by virtue of how their waters are used by people and by wildlife.

The WFD requires that these RPAs contain: areas from which waters are taken for public or private water supply schemes; designated shellfish production areas; bathing waters; areas which are affected by high levels of substances most commonly found in fertilizers, animal and human wastes - these areas are considered nutrient sensitive; areas designated for the protection of habitats or species e.g. Salmonid areas; Special Areas of Conservation (SACs); and, Special Protection Areas (SPAs). Also refer to Section 4.6.5.

The surface water bodies and the associated groundwater bodies within and surrounding the

²⁹ <https://gis.epa.ie/EPAMaps/Water>

³⁰ Area underlying Waste Facility (W0012-03).

area to which the Proposed Variation relates are used for drinking water abstraction in accordance with European Communities (Drinking Water) (No. 2) Regulations 2007 (S.I. No. 278/2007) and are identified on the WFD RPA for Rivers and Groundwater for Drinking Water, as mapped on Figure 4.11, and on the WFD RPA for Nutrient Sensitive Areas for Groundwater and Surface Waters in Nutrient Sensitive Areas³¹, as shown on Figure 4.12.

4.9.7 Aquifer Vulnerability and Productivity

The GSI rates groundwaters according to both their productivity and vulnerability to pollution.

Aquifer vulnerability refers to the ease with which pollutants of various kinds can enter into groundwater. The aquifers underlying the area to which the Proposed Variation relates are classified as being of "extreme", "high" and "moderate", throughout the City; and "rock at or near surface or karst" mainly in the north, north-west and south of the City, (mapped on Figure 4.13).

The GSI also rates aquifers based on the hydrogeological characteristics and on the value of the groundwater resource. This is referred to as aquifer productivity and is mapped on Figure 4.14. Aquifers within and surrounding Cork City are classified as being: 'Locally Important gravel aquifer', 'Regionally Important gravel aquifers', 'Locally Important Aquifer Karstified', 'Locally Important Aquifer Bedrock which is Moderately Productive only in Local Zones', and 'Regionally Important Aquifer Karstified (diffuse)'.

4.9.8 Flooding

A Strategic Flood Risk Assessment (SFRA) document accompanies this SEA Environmental Report and the Proposed Variation. Requirements in relation to SFRA are provided under 'The Planning System and Flood Risk Management Guidelines for Planning Authorities' (Department of Environment and Office of Public Works, 2009) and associated Department of the Environment, Community and Local Government Circular PL2/2014.

Flood risk management and drainage provisions are already in force through the Cork City Development Plan 2022-2028 and related provisions have been integrated into the Proposed Variation.

Predictive flood risk mapping is available from the Office of Public Works and included in the accompanying Strategic Flood Risk Assessment.

Sources of flood risk within Cork City include: coastal; tidal; fluvial; pluvial (rainwater); and surface drainage systems sources. There is historic evidence of flooding in various locations across the City, including along the Rivers Blackwater, Bandon and Lee, Glashaboy Estuary, Lee Estuary and Lough Mahon.

4.9.9 Existing Problems

Subject to exemptions provided for by Article 4 of the WFD, based on available water data, the recorded status of certain surface and groundwater bodies will need improvement in order to comply with the objectives of the WFD. The Proposed Variation and the Development Plan to which it relates include provisions that will contribute towards improvements in the status of waters.

There are elevated levels of flood risk from coastal and fluvial sources at various locations throughout the City. Flood risk management and drainage provisions are already in force through the Cork City Development Plan 2022-2028 and related provisions have been integrated into the Proposed Variation.

³¹ Groundwater bodies that intersect with areas designated as sensitive under the Urban Wastewater Treatment Directive (91/271/EEC) and transposing Regulations.

Table 4.1 WFD Rivers and Transitional Waterbodies Status (2019-2024)

Name and Code ³²	Type	WFD Surface Waterbody Status (2019-2024)
Bride (Cork City)_020	River	Poor - due to poor ecological/biological status. This waterbody is also identified as being under significant pressure from urban run-off sources.
Glasheen (Cork City)_010	River	Poor - due to poor ecological/biological status. This waterbody is also identified as being under significant pressure from anthropogenic sources.
Moneygurney_010	River	Poor - due to poor ecological/biological status. No pressures identified.
Lee (Cork) Estuary Lower	Transitional	Poor - due to poor ecological/biological status. This waterbody is also identified as being under significant pressure from urban run-off and urban wastewater sources.
Blarney_010	River	Moderate. This waterbody is also identified as being under significant pressure from agriculture and urban wastewater sources.
Bride (Cork City)_010	River	Moderate. This waterbody is also identified as being under significant pressure from urban run-off and hydromorphological sources.
Curragheen (Cork City)_010	River	Moderate. This waterbody is also identified as being under significant pressure from anthropogenic sources.
Glennamought Trib Bride_010	River	Moderate. No pressures identified.
Lee (Cork)_090	River	Moderate. No pressures identified.
Martin_040	River	Moderate. This waterbody is also identified as being under significant pressure from urban run-off sources.
Owenboy (Cork)_030	River	Moderate. No pressures identified.
Owenboy (Cork)_040	River	Moderate. This waterbody is also identified as being under significant pressure from agricultural and hydromorphological sources.
Shournagh_040	River	Moderate. This waterbody is also identified as being under significant pressure from agricultural, urban run-off and domestic wastewater sources.
Two Pot (Cork City)_010	River	Moderate. This waterbody is also identified as being under significant pressure from anthropogenic sources.
Glashaboy Estuary	Transitional	Moderate. This waterbody is also identified as being under significant pressure from agriculture and urban run-off sources.
Lee (Cork) Estuary Upper	Transitional	Moderate. This waterbody is also identified as being under significant pressure from urban run-off and urban wastewater sources.
Lough Mahon	Transitional	Moderate. This waterbody is also identified as being under significant pressure from urban wastewater sources.
Butlerstown_030	River	Good. This waterbody is also identified as being under significant pressure from urban run-off sources.
Glashaboy (Lough Mahon)_020	River	Good. No pressures identified.
Glashaboy (Lough Mahon)_030	River	Good. No pressures identified.
Hilltown_010	River	Good. No pressures identified.
Martin_030	River	Good. This waterbody is also identified as being under significant pressure from hydromorphological sources.
Shournagh_030	River	Good. This waterbody is also identified as being under significant pressure from urban run-off and urban wastewater sources.

³² The number at the end of each river water body name indicates where the waterbody is located along the main river channel. For example, the waterbody at the source is coded '_010', the next waterbody downstream is coded '_020' and the final waterbody before the river becomes transitional is '_180'.

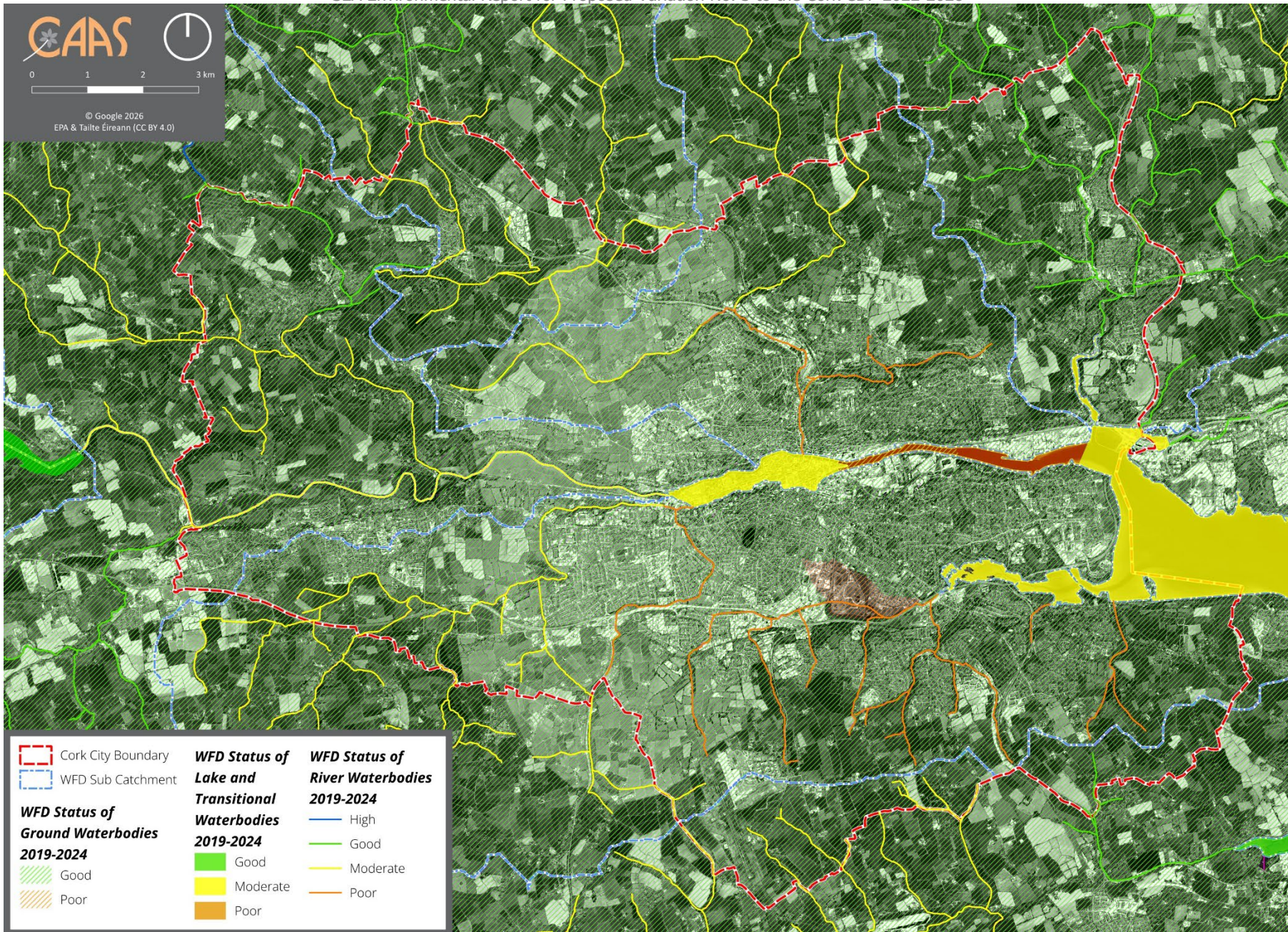


Figure 4.10 WFD Surface and Ground Waterbodies Status (2019-2024)

CAAS for Cork City Council



Figure 4.11 Entries to the WFD RPA for Drinking Water

CAAS for Cork City Council

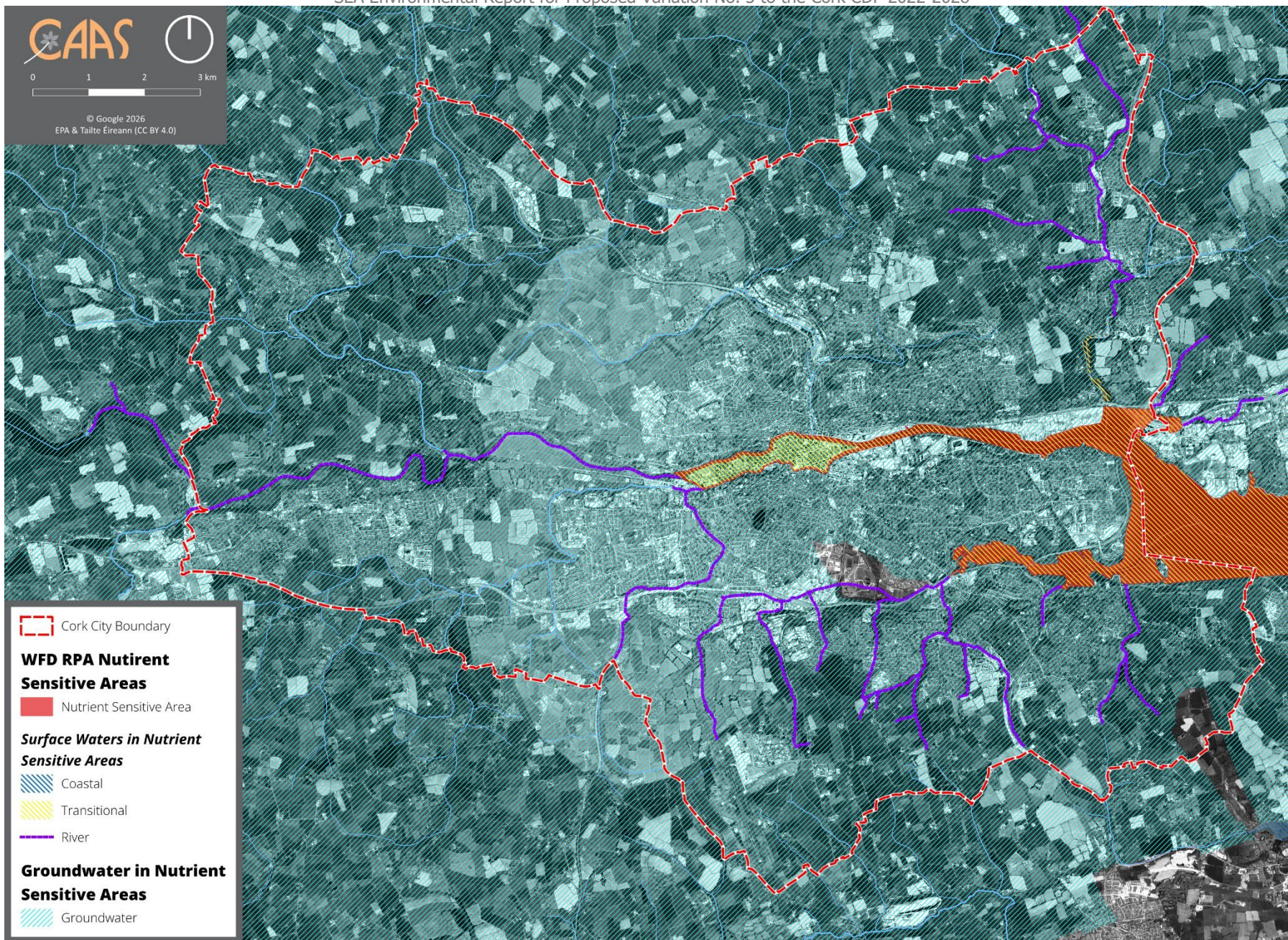


Figure 4.12 Entries to the WFD RPA for Nutrient Sensitive Areas

CAAS for Cork City Council

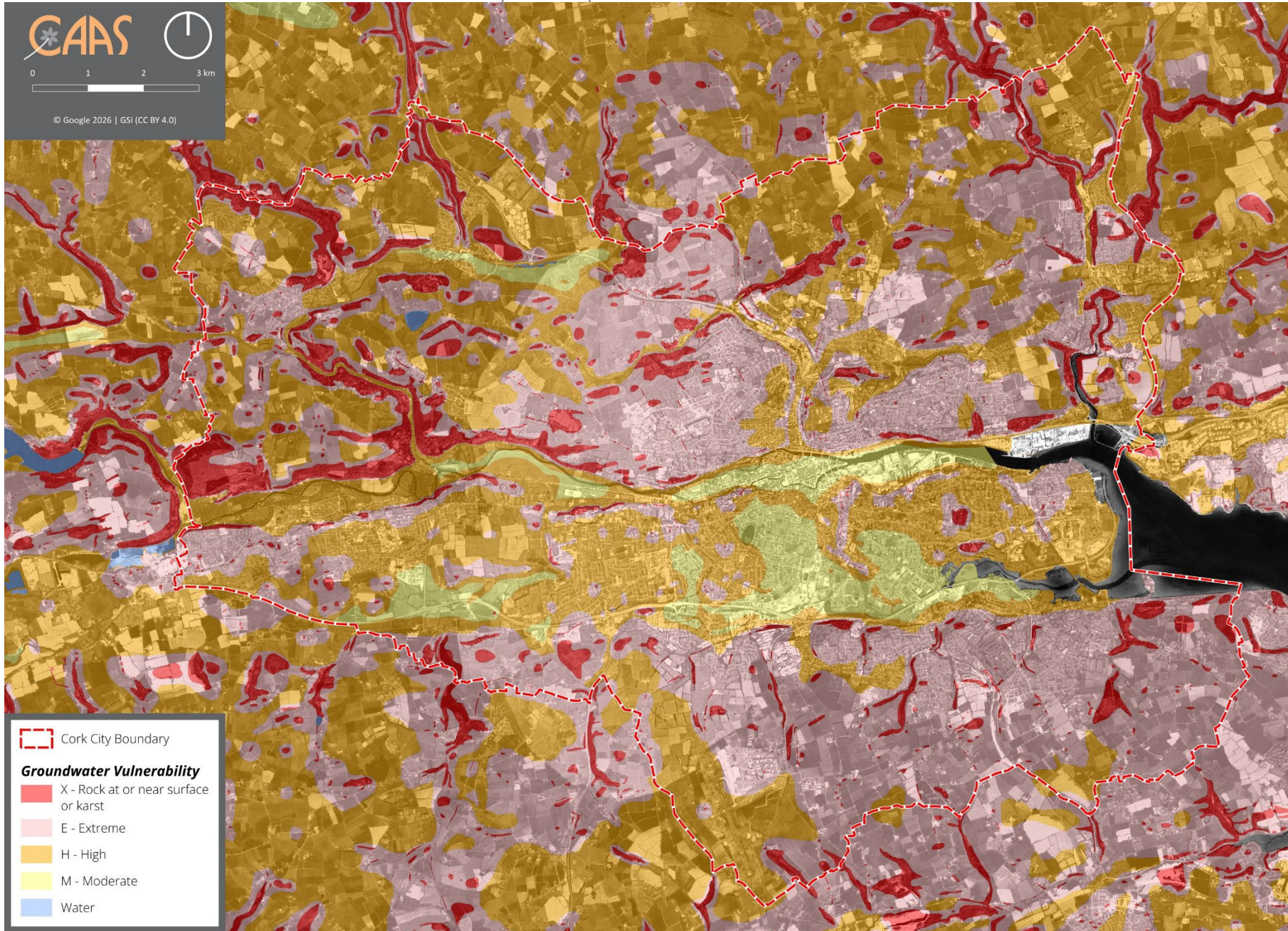


Figure 4.13 Groundwater Vulnerability
CAAS for Cork City Council

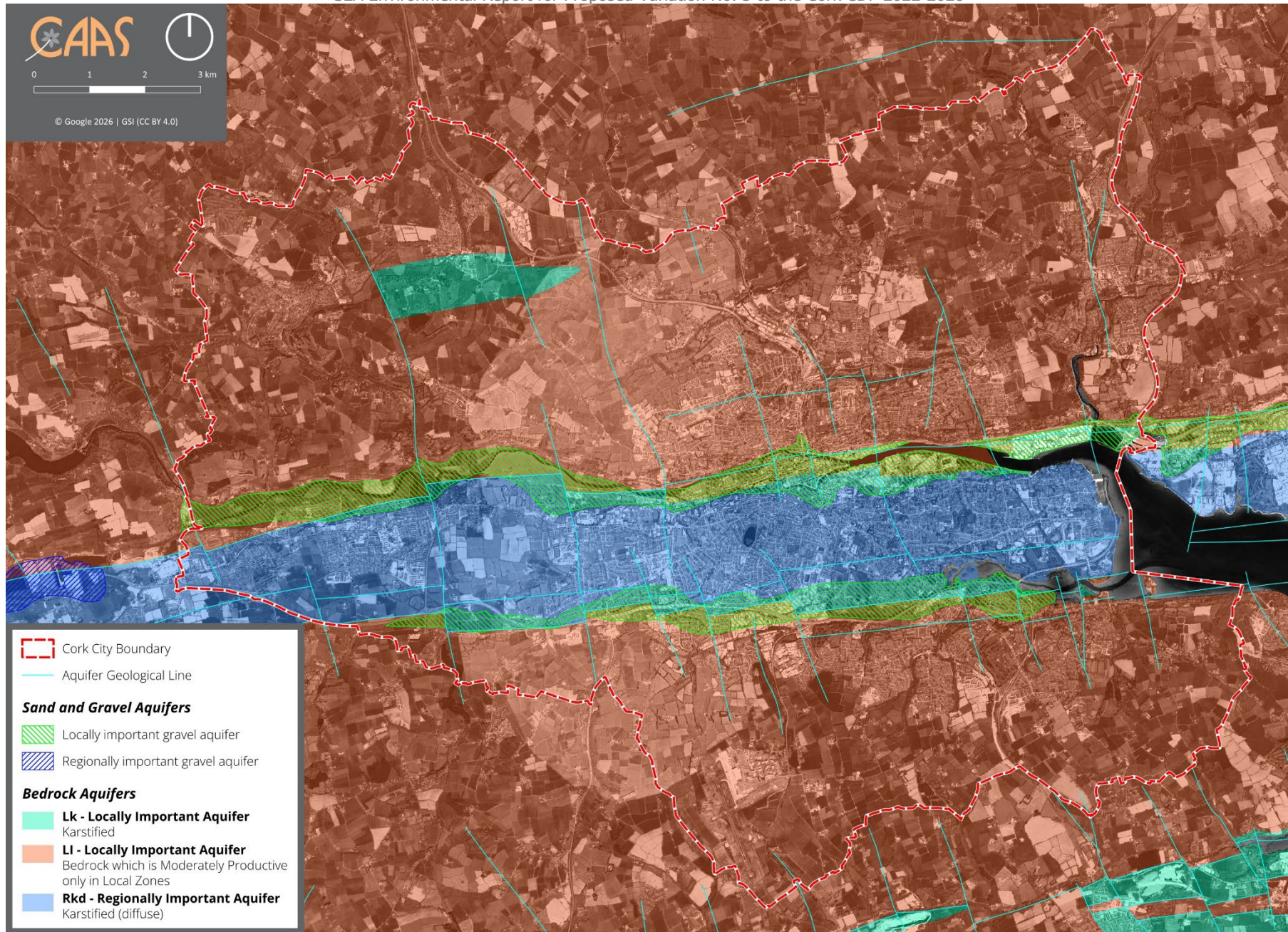


Figure 4.14 Groundwater Productivity

CAAS for Cork City Council

4.10 Air and Climatic Factors

4.10.1 Climatic Factors

Interactions with climatic factors are also present with other environmental components including water/flooding (see Section 4.9.8).

Total emissions of greenhouse gases by humans come from various sectors including transport, agriculture, energy industries, manufacturing combustion, industrial processes, residential developments, commercial services developments, waste management processes and fluorinated gases equipment (such as refrigeration and fire protection systems).

In 2023, Ireland's greenhouse gas emissions are estimated to be 55.01 million tonnes carbon dioxide equivalent (Mt CO₂ eq), which is 6.8% lower (or 4.00 Mt CO₂ eq) than emissions in 2022 (59.00 Mt CO₂ eq) and follows a 2.0% decrease in emissions reported for 2022. Emissions are 1.2% below the historical 1990 baseline for the first time in 33 years.

In 2023, emissions in the stationary EU Emissions Trading System emissions (covering emissions from sectors including Agriculture, Transport, Energy, Industries, Residential, Manufacturing Combustion and Industrial Processes) decreased by 17%. When land use, land-use change and forestry is included, total national emissions decreased by 3.8%.

Emissions under the Effort Sharing Regulation (covering emissions from the electricity and heat generation, industrial manufacturing and aviation sectors) decreased by 3.4%.

Decreased emissions in 2023 compared to 2022 were observed in the largest sectors except for transport which showed an increase of 0.3%.

The EPA's 2025 publication *Ireland's Greenhouse Gas Emission Projections 2024-2055* provides an updated assessment of Ireland's total projected greenhouse gas

emissions to 2055, using the latest Inventory data for 2023³³ as the starting point. The report provides an assessment of Ireland's progress towards achieving its national ambitions under the Climate Action and Low Carbon Development (Amendment) Act 2021 and EU emission reduction targets for 2030 as set out under the Effort Sharing Regulation³⁴. Key findings identified as part of the report are that:

- Ireland is not on track to meet the 51 per cent emissions reduction target (by 2030 compared to 2018) which include many 2024 Climate Action Plan measures. Greenhouse gas emissions are projected to be 9 to 23 per cent lower by 2030 (compared to 2018) which places Ireland further from the 2030 national climate target compared to previous assessments.
- Budget period 1 (2021-2025) of 295 Mt CO₂eq is projected to be exceeded by between 8 to 12 Mt CO₂eq. Budget period 2 (2026-2030) of 200 Mt CO₂eq is also expected to be exceeded by a significant margin of 77 to 114 Mt CO₂eq (with carryover from Budget period 1).
- Sectoral emissions ceilings for 2030 are projected to be exceeded by the Buildings, Electricity, Industry and Transport sectors; and met by the sector 'Other'. A direct comparison of emissions in the Agriculture sector against its Sectoral Emission Ceilings is no longer viable due to significant refinement of the Agriculture inventory.
- Ireland is not projected to meet its EU target, set under the Effort Sharing Regulation, of a 42 per cent emissions reduction by 2030 (compared to 2005) even with flexibilities applied. This assessment shows that greenhouse gas emissions will be reduced by 10 to 22 per cent by 2030 (compared to 2005) without the use of flexibilities and by 13 to 26 per cent with the use of flexibilities.
- Additional measures and accelerated implementation of existing measures is necessary to meet both National and EU targets. Projected gaps to National and EU 2030 targets reported this year are larger than last year due to more conservative delivery of measures and associated estimates of emission reductions by 2030.
- From 21.4 Mt CO₂eq in 2018, total emissions from the Agriculture sector are projected to be between 18.0 and 21.6 Mt CO₂eq in 2030 (a 16 per cent reduction in the *With Additional Measures* "WAM" and 1 per cent increase in *With Existing Measures* "WEM"). Without full implementation of all planned policies and measures, there will be a net increase in emissions in this sector by 2030.
- Transport emissions are projected to decrease from 12.3 Mt CO₂eq in 2018 to between 9.7 Mt CO₂eq and 11.2 Mt CO₂eq in 2030 (a 9 to 21 per cent reduction). Measures that are projected to contribute to greater emissions reductions

³³<https://www.epa.ie/publications/monitoring--assessment/climate-change/air-emissions/irelands-final-greenhouse-gas-emissions-1990-2023.php>

³⁴ Regulation (EU) 2018/842 of on binding annual greenhouse gas emission reductions by Member States from 2021 to 2030 contributing to climate action to meet commitments under the Paris Agreement.

include 640,000 electric vehicles by 2030 and avoid/shift measures such as a 50 per cent increase in daily active travel journeys.

- From 10.6 Mt CO₂eq in 2018, emissions from the Energy Industries sector are projected to decrease to between 3.4 and 4.4 Mt CO₂eq in 2030 (a 59 to 68 per cent reduction). Renewable energy generation at the end of the decade is projected to range from 60 to 68 per cent of electricity generation.
- Emissions from the Residential Sector arise from fuel combustion for domestic space and hot water heating. These are projected to decrease from 7.0 Mt CO₂eq in 2018 to between 5.7 and 5.4 Mt CO₂eq in 2030 (a 19 to 22 per cent reduction). 571,000 domestic heat pumps are projected to be installed by 2030.
- Total emissions from the Land Use, Land Use Change and Forestry (LULUCF) sector are projected to increase over the period 2018 to 2030 by between 1.5 and 3.8 Mt CO₂eq (an increase of 39 to 95 per cent). It is unlikely with current planned measures that the target set under the EU LULUCF Regulation, and included in Climate Action Plan 2024, will be met. It is unlikely with current planned measures that the target set under the EU LULUCF Regulation, and included in Climate Action Plan 2024, will be met
- The ten Policies and Measures (WEM and WAM) estimated to achieve the largest potential GHG emission reductions in 2030 account for over three quarters of the total potential GHG emission reduction in 2030.

4.10.2 Climate Mitigation and Adaptation

Climate mitigation describes the action to reduce the likelihood of climate change occurring or reduce the impact if it does occur. This can include reducing the causes of climate change (e.g. emissions of greenhouse gases) as well as reducing future risks associated with climate change.

The National Climate Action Plan 2025 is the third statutory update to the plan since the Climate Action and Low Carbon Development (Amendment) Act 2021 was signed into law, committing Ireland to 2030 and 2050 targets for reducing greenhouse gas emissions. It builds on Climate Action Plan 2024, outlining how Ireland will accelerate the actions required to respond to the climate crisis, putting climate solutions at the centre of Ireland's social and economic development.

Climate adaptation is a change in natural or human systems in response to the impacts of climate change. These changes moderate harm or exploit beneficial opportunities and can be in response to actual or expected impacts.

The National Adaptation Framework (2024) aims to create a unified approach involving both government and society to adapt to climate change. It outlines how various sectors and local authorities can implement adaptation measures to minimise Ireland's vulnerability to climate change's adverse effects while taking advantage of any beneficial impacts. The Framework emphasises the importance of integrating adaptation strategies into all levels of policy making, infrastructure development, and local planning.

In 2018, four Climate Action Regional Offices were established for the purpose of coordinating climate action at regional and local levels. As specified in its Regional Spatial and Economic Strategy, the Southern Regional Assembly supports the work of the Climate Action Regional Offices.

The Cork City Council Climate Action Plan 2024-2029 sets out mitigation, adaptation and other climate measures to create a climate resilient, biodiversity rich, environmentally sustainable and climate neutral economy in Cork City. The Climate Action Plan sets out five action areas:

- Governance and Leadership
- Communities and Partnership
- Built Environment and Energy
- Transport and Mobility
- Natural Environment and Resource Management

Cork City is an EU Climate-Neutral and Smart City and is regarded as a Decarbonising Zone. Cork City Council aims to become climate-neutral by 2030.

4.10.3 Alternative Fuels and Renewable Electricity Generation Targets

The use of alternative fuels, including electricity, forms a significant part of government policy to reduce transport emissions. The Proposed Variation facilitates a mode shift away from the private car to public transport, walking and cycling and provisions relating to electric vehicles. This will contribute towards reductions in the consumption of non-renewable energy sources and achievement of legally binding renewable energy targets.

The first Renewable Energy Directive (RED)³⁵ was the most important legislation influencing the growth of renewable energy in the EU and Ireland for the decade ending in 2020. From 2021, RED was replaced by the second Renewable Energy Directive (REDII)³⁶, which continues to promote the growth of renewable energy out to 2030. RED set out two mandatory targets for renewable energy in Ireland to be met by 2020, while REDII sets new targets and criteria to be met by Ireland in 2030 and the interim.

The overall renewable energy share is referred to as the overall Renewable Energy Sources (RES) target. REDII introduced a binding EU-wide target for overall RES of 32% in 2030 and required Member States to set their national contributions to the EU-wide target. REDII also set a target for the renewable energy share in transport sector. This is commonly referred to as the RES-T target. REDII set a RES-T target of 14% by 2030.

Given the need to speed up the EU's clean energy transition, the REDII was revised in 2023. The amending Directive EU/2023/2413 (REDIII) entered into force on 20 November 2023. REDIII sets an overall renewable energy target of at least 42.5% binding at EU level by 2030 - but aiming for 45%. RED III has increased the RES-T target to 29%. RED III also changed the scope of the RES-T to include additional forms of transport.

As per the updated National Energy and Climate Plan (NECP) 2021-2030, Ireland's overall RES target is 43% in 2030. The NECP includes RES trajectories transport – 16.3% with existing measures and 18.2% with additional measures.

Greater use of alternative fuels, including renewable energy, has the potential to contribute towards energy security.

4.10.4 Ambient Air Quality

In order to protect human health, vegetation and ecosystems, EU Directives set down air quality standards in Ireland and the other Member States for a wide variety of pollutants. These pollutants are generated through fuel

combustion, in space heating, traffic, electricity generation and industry and, in sufficient amounts, could affect the well-being of the areas inhabitants.

The new Directive on ambient air quality and cleaner air for Europe (2024/EC) simplifies EU rules on ambient air quality by merging the two existing EU directives into one³⁷. Its goal is to bring quality standards in line with the World Health Organization (WHO) recommendations. The Directive introduces stricter limits on key air pollutants, aligning EU standards more closely with World Health Organization guidelines. The revised Directive prioritises the health of EU citizens: it sets new air quality standards for pollutants to be reached by 2030 which are more closely aligned with the WHO air quality guidelines. Those pollutants include, among others, particulate matter PM₁₀ and PM_{2.5}, nitrogen dioxide and sulphur dioxide, all known to cause respiratory problems.

The EU Directive include details regarding how ambient air quality should be monitored, assessed and managed. In order to comply with the directive mentioned above, the EPA measures the levels of a number of atmospheric pollutants. For the purposes of monitoring in Ireland, four zones are defined in the Air Quality Standards Regulations 2002 (S.I. No. 271 of 2002).

The EPA's (2025) *Air Quality in Ireland 2024 Report* is based on data from Ireland's extensive air monitoring network of 115 stations. It reveals that, while Ireland currently meets EU air quality standards, it is projected to fall short of the stricter air quality standards set for 2030 under the new Ambient Air Quality Directive. The new EU Directive, part of the Zero Pollution Action Plan, aims to reduce premature deaths from air pollution by 55% by 2030. Ireland faces significant challenges in meeting these targets, with projected compliance levels of only 93 per cent for fine particulates (PM_{2.5}) and 78% for nitrogen dioxide (NO₂). Ireland also continues to fall short of achieving the more stringent World Health Organization health-based 2040 guidelines for several key pollutants. The report identifies that the primary sources of air pollution in Ireland are solid fuel burning and

³⁵ Directive 2009/28/EC on the promotion of the use of energy from renewable sources.

³⁶ Directive (EU) 2018/2001 on the promotion of the use of energy from renewable resources (recast).

³⁷ Ambient Air Quality and Cleaner Air for Europe Directive 2008/50/EC and Fourth Daughter Directive 2004/107/EC

traffic emissions. The European Environment Agency estimates that in Ireland, more than 1,700 premature deaths annually are attributable to air pollution.

The EPA's "Ireland's State of the Environment Report 2024" provides an integrated assessment of the overall quality of Ireland's environment, the pressures being placed on it and the societal responses to current and emerging environmental issues. The key messages in "Chapter 2: Air" in the report are:

- While air pollution has reduced over recent decades, our understanding of the level at which it impacts health has grown. The World Health Organization (WHO) says that there is no safe level of air pollution.
- Currently, Ireland is not meeting the guidelines set by WHO for multiple pollutants including fine particulate matter and nitrogen dioxide. We can actively improve our local air quality by changing to more sustainable forms of transport and heating.
- Achieving Ireland's ambition, set out in the Clean Air Strategy, to move towards meeting the health-based WHO air quality guideline limits will be challenging, but will have a significant and positive impact on health. A road map of actions is required to deliver on the overall ambition and the 2026 and 2030 interim targets.
- Ireland is non-compliant with the EU reduction target for ammonia and will remain so in the short term. Meeting the 2030 emission reduction commitment is dependent on fully executing all known ammonia abatement measures at the farm level.

In order to apply with European Directives relating to air quality, the EPA manages the National Ambient Air Quality Network and measures the levels of a number of atmospheric pollutants at monitoring stations across the country.³⁸ There are six stations within Cork City.

Information on Particulate Matter (PM) monitoring is available for Cork City from the EPA. PM is the main pollutant of concern in Ireland. It is responsible for a broad range of health impacts and decreased quality of life. PM consists of very small particles which can be solid or liquid. Some of these particles occur naturally, and many are man-made. The EPA monitors two types of PM and compares levels to limit values in the Cleaner Air for Europe Directive and World Health Organisation guidelines. These are PM₁₀ and PM_{2.5}. In Ireland the main source – especially of the smaller and

more impactful PM_{2.5} particles – is solid fuel burning for home heating. PM₁₀ particles are larger and can be made up of several sources, many of which can be natural sources such as pollen, or wind-blown sea salt and others are man-made sources such as pollution from road transport or construction activities. The daily limit for PM₁₀ is 50 µg/m³ and the limit is deemed breached if more than 35 exceedances occur during the year.

PM₁₀ monitoring at the numerous sites within Cork City has been reported upon in EPA's Annual Air Quality Reports and Bulletins (2024, published in November 2025). The limit was breached once on Glanmire Road. There were no exceedances at UCC, Bishopstown MTU, Heatherton Park, South Link Road and Cork Airport.

4.10.5 Noise

Noise is unwanted sound. The Noise Directive - Directive 2002/49/EC relating to the assessment and management of environmental noise - is part of an EU strategy setting out to reduce the number of people affected by noise in the longer term and to provide a framework for developing existing EU policy on noise reduction from source. The Directive requires competent authorities in Member States to:

- Draw up *strategic noise maps* for major roads, railways, airports and agglomerations, using harmonised noise indicators and use these maps to assess the number of people who may be impacted upon as a result of excessive noise levels;
- Draw up action plans to reduce noise where necessary and maintain environmental noise quality where it is good; and,
- Inform and consult the public about noise exposure, its effects, and the measures considered to address noise.

The EEA's *Environmental noise in Europe — 2025* report presents the latest data and analysis on noise pollution and its effects on human health and the environment across Europe. The report draws on information submitted by EU Member States and other EEA countries under the 2022 reporting round of the Environmental Noise Directive (END). The key findings of the report state that:

- Over 20% of Europeans are exposed to harmful transport noise levels.

³⁸ For more detail on current daily air quality data refer to: <https://gis.epa.ie/EPAMaps/>.

- Road traffic is the most widespread source of transport noise, exposing an estimated 92 million people to levels above the END threshold of 55 dB for the day-evening-night period, compared to 18 million affected by rail traffic and 2.6 million by aircraft noise.
- When compared to other environmental health threats, transport noise ranks among the top three. Chronic exposure to noise from transport contributes to 66,000 premature deaths annually in Europe, while also leading to around 50,000 new cardiovascular disease cases and 22,000 cases of type 2 diabetes.
- Almost 16.9 million Europeans experience long-term annoyance due to noise from transport and approximately 4.6 million suffer from severe sleep disturbances.
- It is estimated that over half a million children in Europe experience reading difficulties and about 63,000 experience behavioural issues due to transport noise. High noise levels are also linked to approximately 272,000 cases of overweight children.
- Noise pollution from transport sources results in the loss of 1.3 million healthy life years annually in Europe, equivalent to an annual economic cost of at least EUR 95.6 billion, representing around 0.6% of the region's gross domestic product (GDP) each year.
- Based on current projections, it is unlikely that the EU will meet the target set out in 2021 EU action plan 'Towards zero pollution for air, water and soil' to reduce the number of people chronically disturbed by transport noise by 30% by 2030 (compared to 2017 levels) without additional measures, including regulatory or legislative changes.
- There is a need for coordinated national policy and actions around planning, health and transport infrastructure to reduce noise exposure.
- Local authorities, in collaboration with transport infrastructure bodies, need to focus implementation of noise action plans on the priority areas identified using strategic noise mapping.

4.10.6 Existing Problems

Significant progress is being made in the reductions of greenhouse gas emissions; however, Ireland is not on track to meet the 51% emissions reduction target (by 2030 compared to 2018) based on the projections contained in the latest (2025) assessment.

The Climate Change Advisory Council's *Annual Review 2025* outlines Ireland's commitment to achieving climate resilience by 2050, emphasizing the need for effective adaptation measures and coordinated government action, however, it points out that significant gaps remain in preparedness for extreme weather events, particularly in critical infrastructure such as electricity, water, and communication networks. The National Climate Change Risk Assessment and revised National Planning Framework are positive developments, but implementation of adaptation measures is urgently needed.

The Review details that four sectors (Transport, Flood Risk Management, Built and Archaeological Heritage, and Local Government) demonstrated good overall progress, four showed moderate progress (Agriculture, Forestry and Seafood, National Adaptation Framework, Electricity and Gas Networks, and Water Quality and Water Services Infrastructure), two showed limited progress (Communications Networks and Health), and one sector (Biodiversity) showed no progress and supplied insufficient evidence.

The overall results showed a slight decline compared with the results in 2024 review; however, the transport sector was one of the four sectors that demonstrated good overall progress in the 2025. The transport sector has made significant progress in climate adaptation, particularly in enhancing infrastructure resilience and exploring innovative solutions. However, the review emphasizes the need for sustained investment, improved planning, and stronger cross-border collaboration to address

In compliance with the Directive and transposing Environmental Noise Regulations (S.I. No. 140 of 2006), Noise Action Plans have been prepared for each local authority area within the country, including the Cork City Noise Action Plan 2024 - 2028. The purpose of the Noise Action Plan is to avoid, prevent and reduce, on a prioritised basis the harmful effects, including annoyance due to the long-term exposure to environmental noise.

The EPA's *"Ireland's State of the Environment Report 2024"* provides an integrated assessment of the overall quality of Ireland's environment, the pressures being placed on it and the societal responses to current and emerging environmental issues. The key messages in "Chapter 3: Environmental Noise" in the report are:

- Environmental noise is the second biggest environmental cause of health problems in the EU. In Ireland, over 1 million people are likely to be exposed to noise levels above the mandatory reporting thresholds.
- National policy for environmental noise is not as well advanced as in other environmental areas.

vulnerabilities and ensure long-term resilience in the face of increasing climate risks.

Air quality and noise can present challenges, especially in urban areas, as detailed under the relevant sub-sections above. With regard to air quality, air pollution from transport is dominated by NO_x emissions. Of these, NO₂ is particularly impactful from a health perspective. The Proposed Variation will help to facilitate reductions in emissions and a transition from dependence on fossil fuel combustion powered transport.

4.11 Material Assets

Other material assets, in addition to those detailed below, covered by the SEA include archaeological and architectural heritage (see Section 4.12) and natural resources of economic value, such as water and air (see Sections 4.9 and 4.10).

4.11.1 Public Assets and Infrastructure

Public assets and infrastructure that have the potential to be impacted upon by the Proposed Variation, if unmitigated, include: resources such as public open spaces, parks and recreational areas; public buildings and services; transport and utility infrastructure (electricity, gas, telecommunications, water supply, waste water infrastructure etc.); and natural resources that are covered under other topics such as water and soil.

4.11.2 Land

The Proposed Variation has the potential to assist with the reuse and regeneration of brownfield sites thereby contributing towards sustainable mobility and reducing the need to develop greenfield lands and associated potential adverse environmental effects. Brownfield lands are generally located within urban/suburban areas.

4.11.3 Peatlands

Peatlands provide a valuable natural and archaeological resource. Peatlands are also important controllers of water levels in river catchments, providing a source of water in dry conditions and soaking up excess water during

wetter periods; they actively capture and hold carbon and are an important natural resource in combatting climate change. Cutaway bogs have the potential to facilitate land uses such as employment, renewable energy generation, waste management, industrial, and tourism and recreation. Peat soils are often indicative of areas that are the most sensitive to development due to ecological sensitivities and impeded drainage issues. Blarney Bog in the north of the City is subject to ecological designations (see Section 4.6).

4.11.4 Coastline

Management of the coastline and coastal erosion to the east of Cork City are topics with relevance to various environmental components. The coastline is amongst the most sensitive and valuable resources, in terms of natural and cultural heritage, scenic beauty and recreation. The coast is also an important economic resource - particularly for the fishing, aquaculture, leisure and tourism industries.

The Port of Cork is a port of national significance and a significant driver of economic development in the Cork region. The Port of Cork is considered a 'Tier 1' Port by the Southern Regional Assembly RSES.

4.11.5 Green Infrastructure

There is a variety of green infrastructure throughout the area to which the Proposed Variation relates. Parks and open space promote health and well-being, provide recreational facilities and range of habitats for various species. Green Infrastructure is also a crucial component in building resilient communities capable of adapting to the consequences of climate change with trees, woodlands and wetlands providing carbon capture and slowing water flows while improving air quality.

4.11.6 Woodland

Woodlands throughout the City provide recreational opportunities in addition to their heritage and economic benefits. They are a valuable resource in terms of biodiversity, recreation and tourism, and also important as links in the green infrastructure network.

4.11.7 Transport

Transport infrastructure in the City has the potential to support reductions in energy demand from the transport sector, including through electrification of modes.

The Port of Cork, located to the east of Cork City is a port of national significance and a significant driver of economic development in the Cork region. Cork International Airport is located in the south of Cork City and is the second largest airport in Ireland.

The City is well served by public transport and road links. The M8 motorway a network of national routes (N8/N20/N22/N27/N40) traverse the City. Irish Rail operate services via the Dublin/Cork and Waterford/Clonmel/Limerick Junction rail lines. There are also a number of public and private bus operators and linkages.

The Cork Metropolitan Area Transport Strategy (CMATS) 2040 has been developed by the National Transport Authority in collaboration with Transport Infrastructure Ireland, Cork City Council and Cork County Council with the aim of supporting an efficient transport network for the Cork Metropolitan Area. The CMATS seeks to actively promote and support improvements to the transport networks which will encourage greater use of sustainable transport, reduce car dependency and support new development in locations where sustainable travel choices can be encouraged and facilitated through existing and upgraded infrastructure and other measures. The Strategy envisages a €3.5 billion investment in transport infrastructure and mobility in Cork and aims to prioritise sustainable transport, reduce car dependency, and to provide a high level of public transport connectivity including a new Light Rail System (LRT) from Ballincollig to Mahon, via the City Centre and Docklands. Planned investments under CMATS include a high frequency bus service (BusConnects), the development of a light rail network, the expansion of commuter rail and investment in local route improvements including new orbital routes. The CMATS incorporates other transport strategy plans such as the Cork Walking Strategy 2013-2018 and the Cork Metropolitan Cycle Network Plan 2017.

4.11.8 Minerals and Aggregates

The GSI have a suite of data sources available that would be useful in planning and assessing individual projects with regard to the environmental topic(s) of soil and/or material assets. These include:

- Aggregate Potential Mapping;
- Bedrock mapping;
- Quaternary and Physiographic mapping; and
- National Aquifer and Recharge mapping.

Mineral localities within and surrounding Cork City are mapped on Figure 4.15.

4.11.9 Water Services

4.11.9.1 Wastewater

The EPA's 2025 report '*Urban Waste Water Treatment in 2024*' identified that:

- 14 large urban areas that did not meet European Union treatment standards in 2024 require improvements to comply with these standards and protect the environment;
- 15 towns and villages discharging raw sewage into the environment every day must be connected to wastewater treatment plants;
- 6 collecting systems (sewers) were subject to a judgement from the Court of Justice of the European Union and must be prioritised;
- 34 priority areas require improvements to protect rivers, lakes, estuaries and coastal waters that are adversely impacted by wastewater;
- 3 collecting systems must be upgraded to prevent sewage pollution at bathing waters that were classified as having poor water quality; and
- 10 areas need improvements in wastewater treatment to protect endangered freshwater pearl mussels.

Based on the EPA's assessment of monitoring information provided by Uisce Éireann and the enforcement activities carried out by the EPA, this report identifies urban areas with the most important environmental issues that must be addressed.

There is currently one Wastewater Treatment Plant (WWTP), Cork City WWTP (D0033-01), listed as one of the priority areas across the country³⁹, where improvements are required to resolve urgent environmental issues, such as significant pressures on waters at risk of pollution and inadequate collecting systems

³⁹ <https://www.epa.ie/publications/compliance--enforcement/waste-water/priority-areas-list.php> (January 2026)

(sewers) – failed EU treatment standards. The proposed action plan is to upgrade the wastewater collecting system and an action plan to address pressure on waters at risk of pollution required from Uisce Éireann.

There are separate treatment plants serving the urban towns of Ballincollig, Blarney/Tower and Kileens, as well as a number of smaller treatment plants serving settlements in the City's hinterland. In unserved areas and outside the main settlements, the main method of sewage disposal is by individual septic tanks and other types of wastewater treatment.

From January 2014, Irish Water, now Uisce Éireann, became responsible for all public water services, involving the supply of drinking water and the collection, treatment and disposal of wastewater. Uisce Éireann is also responsible for the treatment and disposal of the sludge that is generated from both its water and waste water treatment plants. The Council is an agent of Uisce Éireann for operations and remains the designated Water Authority for the assessment and approval of on-site wastewater treatment systems and is responsible for surface water drainage in Cork City.

The provision of well-maintained quality wastewater treatment infrastructure is essential to facilitate sustainable development of Cork City while also protecting the environment and public health. Uisce Éireann is now responsible for the collection, treatment and disposal of waste water where public wastewater facilities exist in towns and villages.

Uisce Éireann, working in partnership with Cork City Council, is making investments to undertake essential upgrade works to waste water treatment plants across the City. The upgrading of infrastructure will contribute towards compliance with the Water Framework Directive, EU Urban Waste Water Treatment Directive and Drinking Water Regulations and will help to protect human health and maintain the quality of surface and ground waters.

4.11.9.2 Wastewater Infrastructure

The provision of well-maintained quality wastewater treatment infrastructure is essential to facilitate sustainable development of the town while also protecting the environment and public health. Uisce Éireann is now responsible for the collection, treatment and disposal of wastewater where public wastewater facilities exist in towns and villages.

As indicated by Uisce Éireann, there is spare capacity available in all WWTPs within Cork City, subject to level of service improvements, apart from Kileens WWTP and Rosemount Kilcully WWTP.⁴⁰

Table 4.2 provides available information on wastewater treatment plant performance sourced from the EPA's 2024 Annual Environmental Reports (AERs). These Wastewater Agglomerations are subject to Wastewater Discharge Licences issued by The Environmental Protection Agency.

The most recent EPA compliance information for the wastewater treatment plants serving Cork City can be accessed on leap.epa.ie.

4.11.9.3 Water Supply

Uisce Éireann is responsible for providing and maintaining adequate public water supply infrastructure throughout Cork City. Public group water schemes are maintained and monitored by Cork City Council.

Cork City and suburbs, Blarney and Tower are all located within the Cork City Water Resource Zone (WRZ)⁴¹ and as identified by Uisce Éireann, has potential capacity available to meet targeted population growth by 2034⁴², subject to a level of service improvement.⁴³

The Cork City WRZ includes the Cork City Water Supply System (WSS), Cork Harbour and City WSS and Glashaboy WSS. The Cork Harbour and City WSS (Inniscarra Water Treatment Plant) supplies some of the eastern, western

⁴⁰ <https://www.water.ie/connections/developer-services/capacity-registers/wastewater-treatment-capacity-register/cork-city> (August 2025)

⁴¹ A Water Resource Zone (WRZ) is an independent water supply system serving a region, city, town or village and is governed by topography or the extent of the water distribution network in an area. A WRZ may include multiple Water Treatment Plants and/or sources.

⁴² Capacity constraints exist and additional analysis of Pre-connection Enquiries and Connection Applications will be

undertaken as required by UÉ on an individual basis considering their specific load requirements. Improvement proposals will include but are not limited to leakage reduction and/or capital investment. These proposals will be required to maintain/improve levels of service as demand increases. These proposals will be developed & prioritised through the National Water Resources Plan and investment planning process.

⁴³ <https://www.water.ie/connections/developer-services/capacity-registers/water-supply-capacity-register/cork-city>

and southern suburbs of Cork City including the towns of Ballincollig, Blarney, and Tower, while the Glashaboy WSS serves Glanmire. The remaining households are served by either Group Water Schemes or private wells, which do not fall within the remit of Uisce Éireann.⁴⁴

Under Section 58 of the Environmental Protection Agency Act 1992, the EPA is required to collect and verify monitoring results for all water supplies in Ireland covered by the European Communities (Drinking Water) Regulations, 2000. The EPA publishes their results in annual reports that are supported by Remedial Action Lists (RALs). The RAL identifies water supplies that are not in compliance with the Regulations mentioned above. The most recent EPA Remedial Action List (Q4 of 2025, published in 2026)⁴⁵ identifies one water supply within the area to which the Proposed Variation relates, Glashaboy WSS, due to elevated levels of trihalomethanes above the standard in the Drinking Water Regulations. An upgrade of treatment plant is required, with proposed completion date in December 2026.

4.11.9.4 Surface Water Drainage

Cork City Council is responsible for surface water drainage in Cork City. Sustainable urban Drainage systems (SuDS) is a method to minimise the quantity and increase the quality of surface water runoff and to mitigate adverse impacts of climate change. SuDS can also provide amenity and biodiversity benefits. The Council seeks to ensure the sustainable management of surface water discharges in urban areas through the use of SuDS.

4.11.10 Waste Management

The National Waste Management Plan for a Circular Economy (Regional Waste Management Planning Offices, 2024) sets out a framework for the prevention and management of waste in Ireland for the period 2024 to 2030. The Development Plan to which the Proposed Variation relates seeks to influence sustainable consumption and prevent the generation of waste, improve the capture of materials to optimise circularity and enable compliance with policy and legislation.

4.11.11 Existing Problems

The provisions of the Proposed Variation will contribute towards protection of the environment with regard to impacts arising from material assets.

The provision of infrastructure and supporting services for development, particularly water and wastewater services, is critical.

⁴⁴ Cork City Development Plan 2022-2028

⁴⁵ Available at: <https://www.epa.ie/publications/compliance--enforcement/drinking-water/annual-drinking-water-reports/Q4-2025-RAL-Final-Print-Format.pdf>

Table 4.2 Wastewater Treatment Plant Performance (Annual Environmental Reports 2024 and 2023, EPA)

Plant Name and Reference	Year	Treatment Provided	Overall Compliance (Pass/Fail)	Parameter Failed	Cause of Exceedances and Significance of Results (Water Quality)	Organic Capacities (PE)		
						As Constructed	Collected Load (Peak Week)	Remaining
Cork City D0033-01	2024	Tertiary	Fail	Total Nitrogen mg/l	Cause: WWTP upgrade required to meet ELV <ul style="list-style-type: none"> The WWTP discharge was not compliant with the ELV's set in the wastewater discharge licence for the following: Total Nitrogen mg/l 	413,200	298,001	115,199
Blarney D0043-01	2024	Tertiary	Fail	Ammonia-Total (as N) mg/l	Cause: Breach of ELV <p>The WWTP discharge was not compliant with the ELV's set in the wastewater discharge licence for the following: Ammonia-Total (as N) mg/l</p>	13,000	10,150	2850
Ballincollig New D0049-01	2023	Tertiary	Pass	N/A	The WWTP is compliant with the ELV's set in the Wastewater Discharge Licence	33,000	23,836	9164
Kileens D0144-01	2023	Tertiary	Fail	Ammonia-Total (as N) mg/l Suspended Solids mg/l	Cause: Inadequate Operational Procedures/Training <ul style="list-style-type: none"> The WWTP discharge was not compliant with the ELV's set in the wastewater discharge licence for the following: Suspended Solids mg/l, Ammonia-Total (as N) mg/l The WWTP discharge was not compliant with the ELV's set in the wastewater discharge licence. The ambient monitoring results do not meet the required EQS at the upstream and the downstream monitoring locations. The EQS relates to the Oxygenation and Nutrient Conditions set out in the Surface Water Regulations 2009. Based on ambient monitoring results a deterioration in Ammonia , concentrations downstream of the effluent discharge is noted. A deterioration in water quality has been identified, however it is not known if it or is not caused by the WWTP. Other causes of deterioration in water quality in the area are unknown. The discharge from the wastewater treatment plant does not have an observable negative impact on the Water Framework Directive status. 	600	900	0

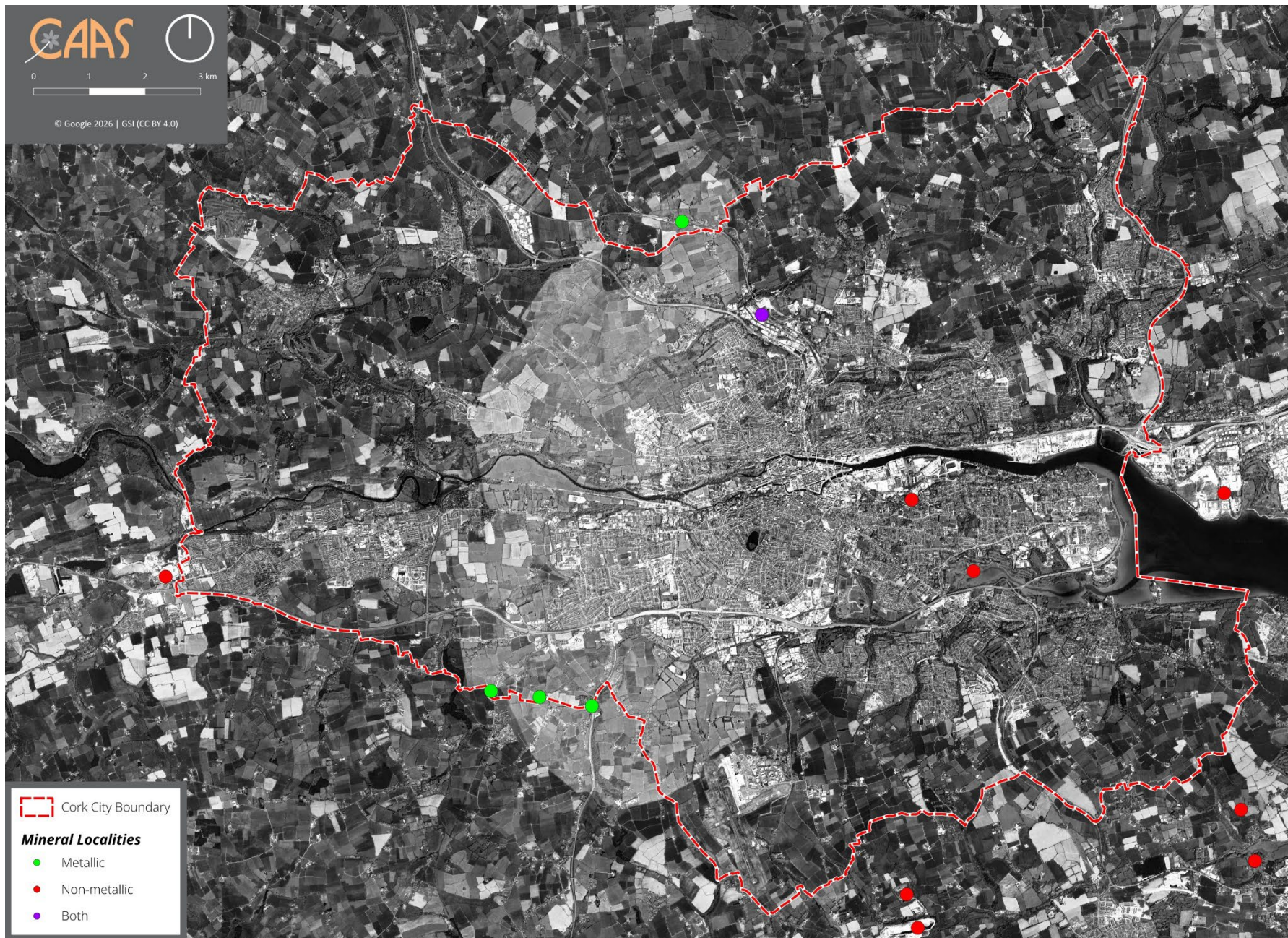


Figure 4.15 Mineral Localities

CAAS for Cork City Council

4.12 Cultural Heritage

4.12.1 Archaeological Heritage

Archaeology is the study of past societies through the material remains left by those societies and the evidence of their environment. Archaeological sites and monuments vary greatly in form and date; examples include earthworks of different types and periods, (e.g. early historic ringforts and prehistoric burial mounds), megalithic tombs from the Prehistoric period, medieval buildings, urban archaeological deposits and underwater features.

Cork City is one of the oldest cities in Ireland and has a rich and significant archaeological heritage, ranging from seventh century monasteries to 11th century Viking settlements and 12th century Anglo-Norman stone walls. The medieval street pattern of Cork City is still evident today as is its historic trading centre maritime merchant ports.

Archaeological heritage is protected under the National Monuments Acts (1930-2004), Natural Cultural Institutions Act 1997 and the Planning Acts.

The Record of Monuments and Places (RMP) is an inventory, put on a statutory basis by amendment to the National Monuments Act 1994, of sites and areas of archaeological significance, numbered and mapped. It is available from the National Monuments Service and at archaeology.ie.

The term 'monument' includes all man-made structures of whatever form or date except buildings habitually used for ecclesiastical purposes. All monuments in existence before 1700 A.D. are automatically considered to be historic monuments within the meaning of the Acts. Monuments of architectural and historical interest also come within the scope of the Acts. Monuments include: any artificial or partly artificial building, structure or erection or group of such buildings, structures or erections; any cave, stone or other natural product, whether or not forming part of the ground, that has been artificially carved, sculptured or worked upon or which (where it does not form part of the place where it is) appears to have been purposely put or arranged in position; any, or

any part of any, prehistoric or ancient tomb, grave or burial deposit, or, ritual, industrial or habitation site; and any place comprising the remains or traces of any such building, structure or erection, any such cave, stone or natural product or any such tomb, grave, burial deposit or ritual, industrial or habitation site, situated on land or in the territorial waters of the State', but excludes 'any building or part of any building, that is habitually used for ecclesiastical purposes' (National Monuments Acts 1930-2004). A recorded monument is a monument included in the list and marked on the map which comprises the RMP set out county by county under Section 12 of the National Monuments (Amendment) Act, 1994 by the Archaeological Survey of Ireland. The definition includes Zones of Notification within which requirements for notifications of proposed works apply.

Figure 4.16 shows the spatial distribution of Recorded Monuments within and surrounding the City. There are 60 archaeological sites within Cork City Centre including standing stones and medieval walls and c. 400 entries to the RMP within the surrounding towns, villages and hinterland. Churches, houses, distilleries, factories and graveyards are amongst the most common recorded monuments and sites of significant archaeological, historic and cultural importance include St. Anne's Church, St. Fin Barre's Cathedral, Blarney Castle Estate and Elizabeth Fort.

Clusters of archaeological heritage are concentrated around the City's historic core and within the centres of other settlements in the Variation area. The City's historic core consists of the Medieval City and Georgian City with many sites of significant archaeological interest. Cork City Centre is also designated a Zone of Notification.

Cork's unique industrial heritage include: a range of mill complexes including those in the riverside villages of Douglas and Glanmire; the gunpowder mills in Ballincollig, with its range of surviving buildings and canal system; and examples of industrial -maritime heritage, such as Butter Market in Shandon and the Bonded Warehouses in the Port of Cork. There are two Sites of National Importance in the ownership of Cork City Council (mapped on Figure 4.16), Elizabeth Fort and Ballincollig Gunpowder Mills.

The Underwater Archaeology Unit was established within the National Monuments Service to manage and protect Ireland's underwater cultural heritage, including the quantification of the underwater resource and assessing development impacts in order to manage and protect this aspect of Ireland's heritage. The Shipwreck Inventory is principally a desktop survey with information gathered from a broad range of cartographic, archaeological and historical sources, both documentary and pictorial. Wrecks over 100 years old and archaeological objects found underwater are protected under the National Monuments (Amendment) Acts 1987 and 1994. Significant wrecks less than 100 years old can be designated by Underwater Heritage Order on account of their historical, archaeological or artistic importance. Such Orders can also be used to designate areas of seabed or land covered by water to more clearly define and protect wreck sites and archaeological objects. Under the legislation all diving on known protected wreck sites or with the intention of searching for underwater cultural heritage is subject to licensing requirements.

Waterbodies within and surrounding Cork City, such as River Lee, may contain many features and finds associated with riverine heritage such as shipwrecks, piers, quay walls, fords, stepping stones and associated archaeological objects and features.

4.12.2 Architectural Heritage

The term architectural heritage is defined in the Architectural Heritage (National Inventory) and Historic Monuments Act 1999 as meaning all: structures and buildings together with their settings and attendant grounds, fixtures and fittings; groups of structures and buildings; and, sites which are of technical, historical, archaeological, artistic, cultural, scientific, social, or technical interest.

Records of Protected Structures are legislated for under Section 12 and Section 51 of the Planning and Development Act 2000 as amended. Protected structures are defined in the Planning and Development Act 2000 as amended as structures, or parts of structures

that are of special interest from an architectural, historical, archaeological, artistic, cultural, scientific, social or technical point of view.

In relation to a protected structure or proposed protected structure, the following are encompassed:

- The interior of the structure;
- The land lying within the curtilage⁴⁶ of the structure;
- Any other structures lying within that curtilage and their interiors; and,
- All fixtures and features that form part of the interior or exterior of any structure or structures referred to in subparagraph (i) or (iii).

Examples of Protected Structures in within the area to which the Proposed Variation relates include churches, markets, gaols, post boxes and building fronts. Clusters of architectural heritage can be found in Cork City Centre and in settlements such as Blarney, Ballincollig and Glanmire. Architectural heritage within Cork City is shown on Figure 4.17.

Cork City has an important vernacular heritage with many important historic buildings and structures. Historic Street Character Areas are designated within Cork City and consist of groups of buildings with architectural and social interest, including a number of older residential areas outside the City Centre. Individual buildings of character are also identified, including farmhouses, cottages, stone walls and other local features that contribute to the architectural heritage of the area.

An Architectural Conservation Area (ACA) is a place, area, group of structures or townscape, which is of special architectural, historical, archaeological, artistic, cultural, scientific, social or technical interest or contributes to the appreciation of a Protected Structure. An ACA may or may not include Protected Structures. In an ACA, protection is placed on the external appearance of such areas or structures.

⁴⁶ Curtilage is normally taken to be the parcel of ground immediately associated with the Protected Structure, or in use for the purposes of the structure. Protection extends to the buildings and land lying within the curtilage. While the curtilage sometimes coincides with the present property boundary, it can originally have included lands,

features or even buildings now in separate ownership, e.g. the lodge of a former country house, or the garden features located in land subsequently sold off. Such lands are described as being attendant grounds, and the protection extends to them just as if they were still within the curtilage of the Protected Structure.

There are many existing ACAs designated within Cork City, these are mapped on Figure 4.17 and listed below:

- Albert Quay;
- Albert Road;
- Ballinlough Road (Annville/Ardeevin group);
- Bandon Road 38-43 and Lough Road 58-60;
- Barrett's Buildings, off Blarney Street;
- Bethesda Row, Old Blackrock Road;
- Bishopstown Park;
- Blackpool;
- Blackrock Road;
- Blarney;
- Castleview Terrace 1-11, Lower Glanmire Road;
- Coburg Street and Saint Patrick's Hill;
- Corporation Buildings, Saint Paul's Avenue;
- Douglas Road-Northwest;
- Douglas-Donnybrook;
- Former Ford Factory (Marina Commercial Park);
- Friar Street;
- Grattan Hill, Lincoln Place, Hackett's Terrace and Mahony's Avenue;
- Greenmount;
- Lower Glanmire Road;
- The Mardyke;
- MacCurtain Street;
- Marie Place 1-12, Windmill Road;
- Melbourn Road Estates;
- Myrtle Hill Terrace;
- North Main Street;
- North Mall/The Marsh;
- Oliver Plunkett Street;
- Paul Street;
- Railway Cottages 1-13, Anglesea Street;
- Rockboro Road 18-20;
- Shandon;
- South Channel;
- South Parish;
- Sunday's Well;
- Turner's Cross;
- University College Cork/College Road/Magazine Road;
- Vandeville 1-4, Ballinlough Road;
- Victoria Road;
- Walsh's Square, Devonshire Street West; and
- Wellington Road/Saint Luke's.

The National Inventory of Architectural Heritage (NIAH) is a State initiative under the administration of the Department of Housing, Local Government and Heritage and was established on a statutory basis under the provisions of the Architectural Heritage (National Inventory) and Historic Monuments (Miscellaneous Provisions) Act 1999. The purpose of the NIAH is to identify, record, and evaluate the post-1700 architectural heritage of Ireland, uniformly and consistently as an aid in the protection and conservation of the built heritage. NIAH surveys provide the basis for the recommendations of the Minister of Housing, Local Government and Heritage to the local authorities for the inclusion of particular structures in their Record of Protected Structures. The NIAH includes historic gardens

and designed landscapes. Figure 4.17 shows entries to NIAH within and surrounding Cork City.

4.12.3 Existing Problems

The context of archaeological and architectural heritage has changed over time however no existing conflicts with legislative objectives governing archaeological and architectural heritage have been identified.



Figure 4.16 Archaeological Heritage

CAAS for Cork City Council

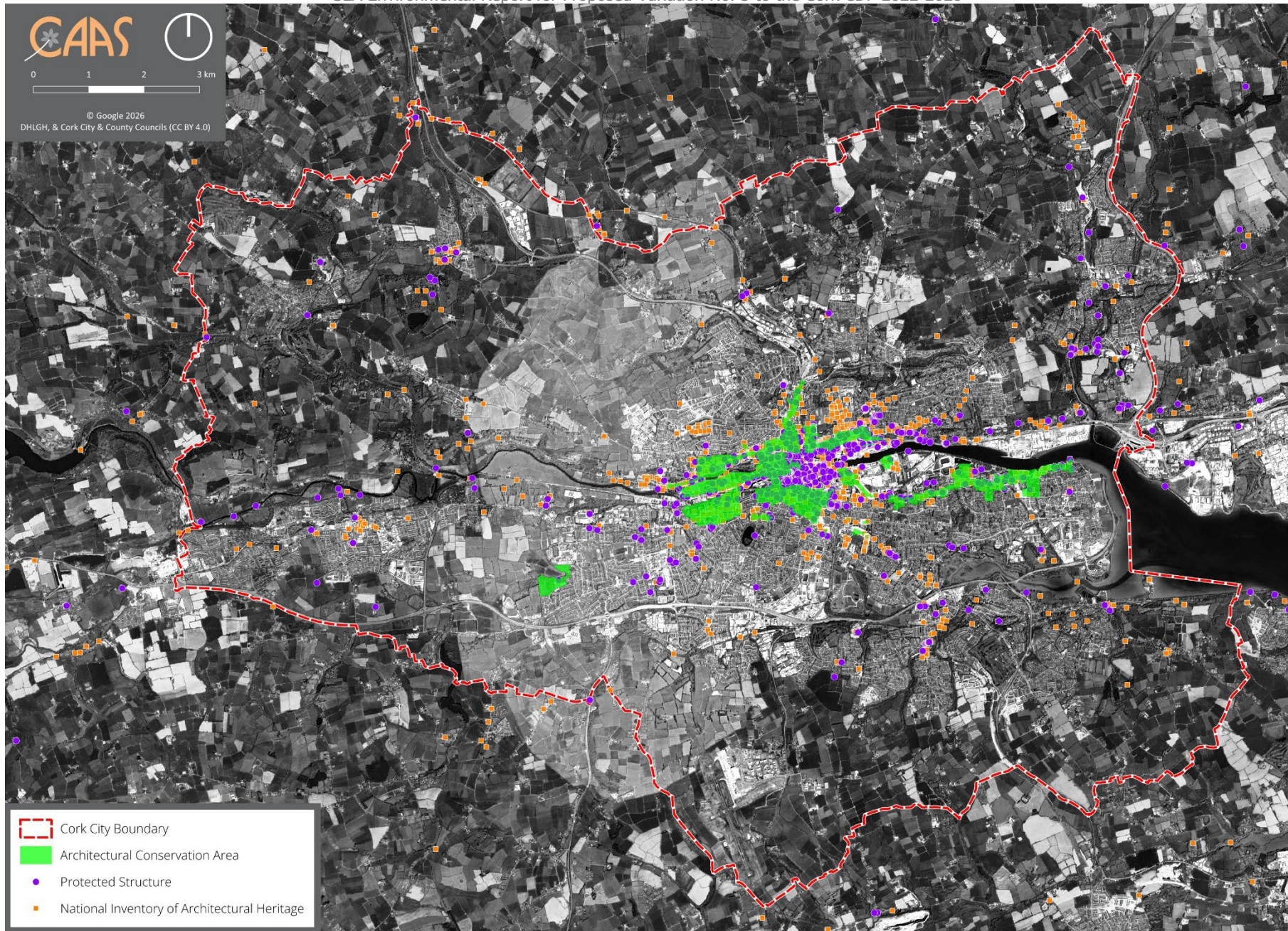


Figure 4.17 Architectural Heritage
CAAS for Cork City Council

4.13 Landscape

4.13.1 Introduction

Article 1 (a) of the European Landscape Convention provides a definition of landscape as follows; "Landscape means an area, as perceived by people whose character is the result of the action and interaction of natural/or human factors". The Convention was ratified in Ireland in 2002, requiring the adoption of national measures to promote landscape, planning, protection and management. The importance of landscape and visual amenity and the role of its protection are recognised in the Planning and Development Act 2000 as amended, which requires that Development Plans include objectives for the preservation of the landscape, views and the amenities of places and features of natural beauty.

The visual character of Cork City is due to its variety of landscapes and rich and diverse built and cultural heritage. Built around estuarine islands in the valley of the River Lee, Cork City is shaped by its rolling landscape, waterways and a rich mix of natural, built and cultural heritage. The Lee Valley runs through the centre of the City giving rise to steep hills to the north and to the south. The Lee Estuary flows into Cork Harbour to the east of the City.

4.13.2 Landscape Character Assessment

The purpose of landscape character assessment is to provide the foundation for policy formulation and decision making for landscape management.

The Cork City Council Landscape Study (2008)⁴⁷ identified seven Landscape Character Areas, within the City, shown on Figure 4.18 and listed below:

- Estuarine/Riverine;
- Natural harbour;
- Historic urban core;
- Inner-city residential;
- Sub-urban residential;
- Urban sylvan character; and
- Urban industrial/commercial/Institutional.

⁴⁷ This Study referred to the pre-2019 City area, and Cork City Council will undertake a revised landscape study that addresses the

4.13.3 Areas of High Landscape Value and Landscape Preservation Zones

Cork City Council seeks to protect and enhance the landscape character of the City by protecting the significant landscape elements that contribute to the general amenity of Cork City.

Areas of High Landscape Value and Landscape Preservation Zones (shown on Figure 4.19) are identified in the Plan and must be considered when assessing planning applications.

Areas of High Landscape Value display an intrinsic landscape character and a special amenity value. Landscape Preservation Zones are areas in need of special protection as their character and amenity value is considered to be to highly sensitive to development.

4.13.4 Other Landscape Designations⁴⁸

Panoramic viewing locations are accessible to the public and facilitate views of Strategic Landmark Buildings/Strategic Cityscapes and Strategic Landscapes.

Strategic and local landmark buildings have been identified so that linear views of these buildings can be protected through the management of development. Strategic landmark buildings are those that are widely appreciated due to their visual prominence and the role that they play in helping people to orientate themselves within the City. Local landmark buildings are important within the City's neighbourhoods due to their local visual prominence.

Rivers corridors provide expansive views of the City and rural areas, and include views from quays, bridges and riverbanks.

Scenic routes of amenity value identified within the hinterland area benefit from protection with the aim of ensuring that the natural beauty of these routes is maintained. The objective of the designation is to manage

entirety of the administrative area including the urban towns, villages and suburbs.

⁴⁸ Cork City Development Plan 2022-2028

development along these routes in order to ensure that distinctive landscape value and quality is maintained.

4.13.5 Cork County Council Landscape Designations

The County Cork Landscape Character and Sensitivity Assessment (2003) identifies five Landscape Character Types within Cork City (shown on Figure 4.20) as follow:

- 1 – City Harbour and Estuary;
- 3 – Indented Estuarine Coast;
- 6a – Broad Fertile Lowland Valleys;
- 8 – Hilly River and Reservoir Valleys; and
- 10b – Fissured Fertile Middleground.

Landscape types are evaluated in terms of Landscape Value, Landscape Sensitivity and Landscape Importance. The County Cork Landscape Character and Sensitivity Assessment also identified Scenic Routes and High Value Landscape within Cork City. High Value Landscapes identified within Cork City include: City Harbour and Estuary; Indented Estuarine Coast; and Hilly River and Reservoir Valleys. Scenic Routes and High Value Landscape are also shown on Figure 4.20.

4.13.6 Existing Environmental Problems

New developments have resulted in changes to the visual appearance of lands across Cork City however legislative objectives governing landscape and visual appearance were not identified as being conflicted with.

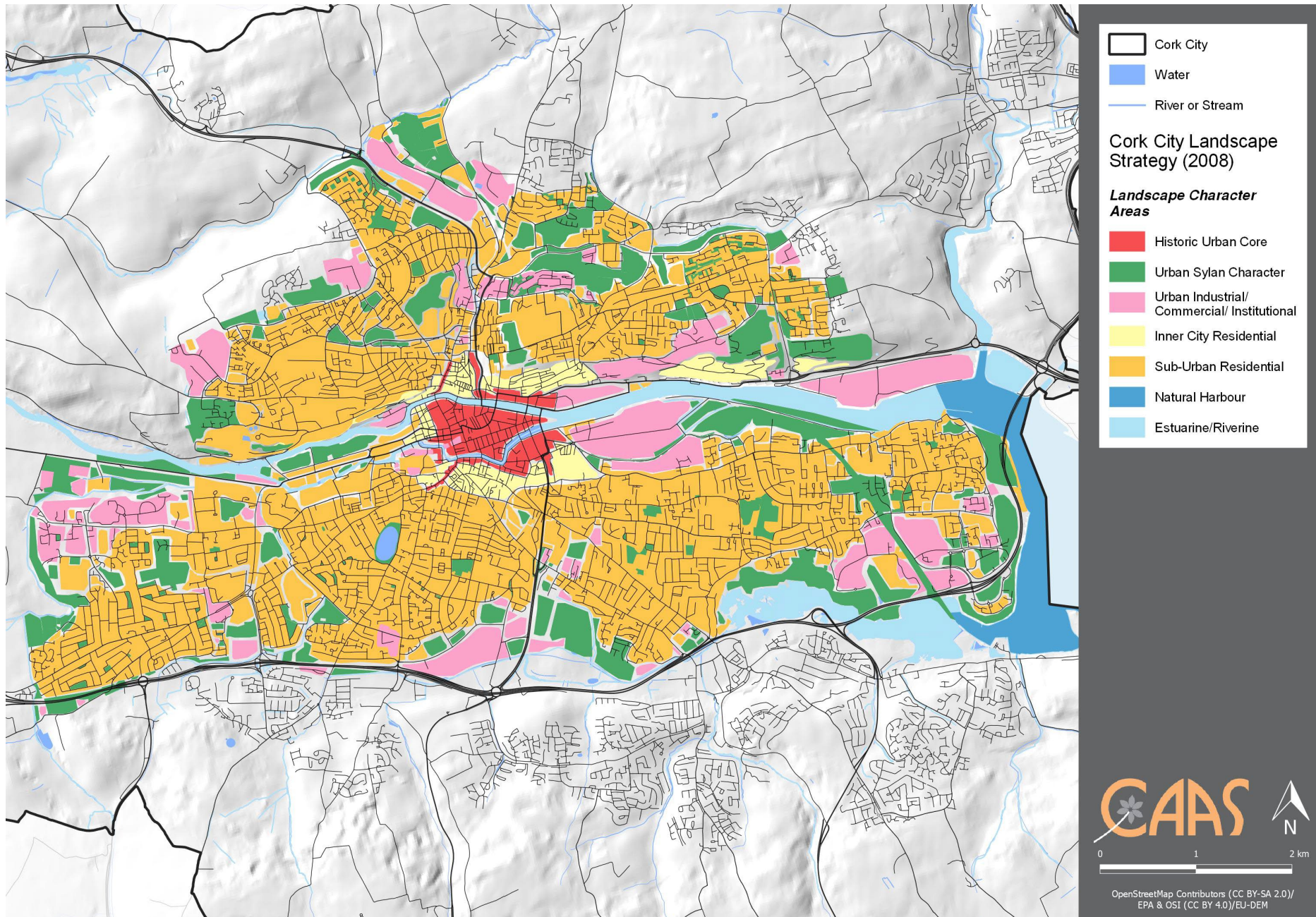


Figure 4.18 Cork City Council Landscape Character Areas

CAAS for Cork City Council

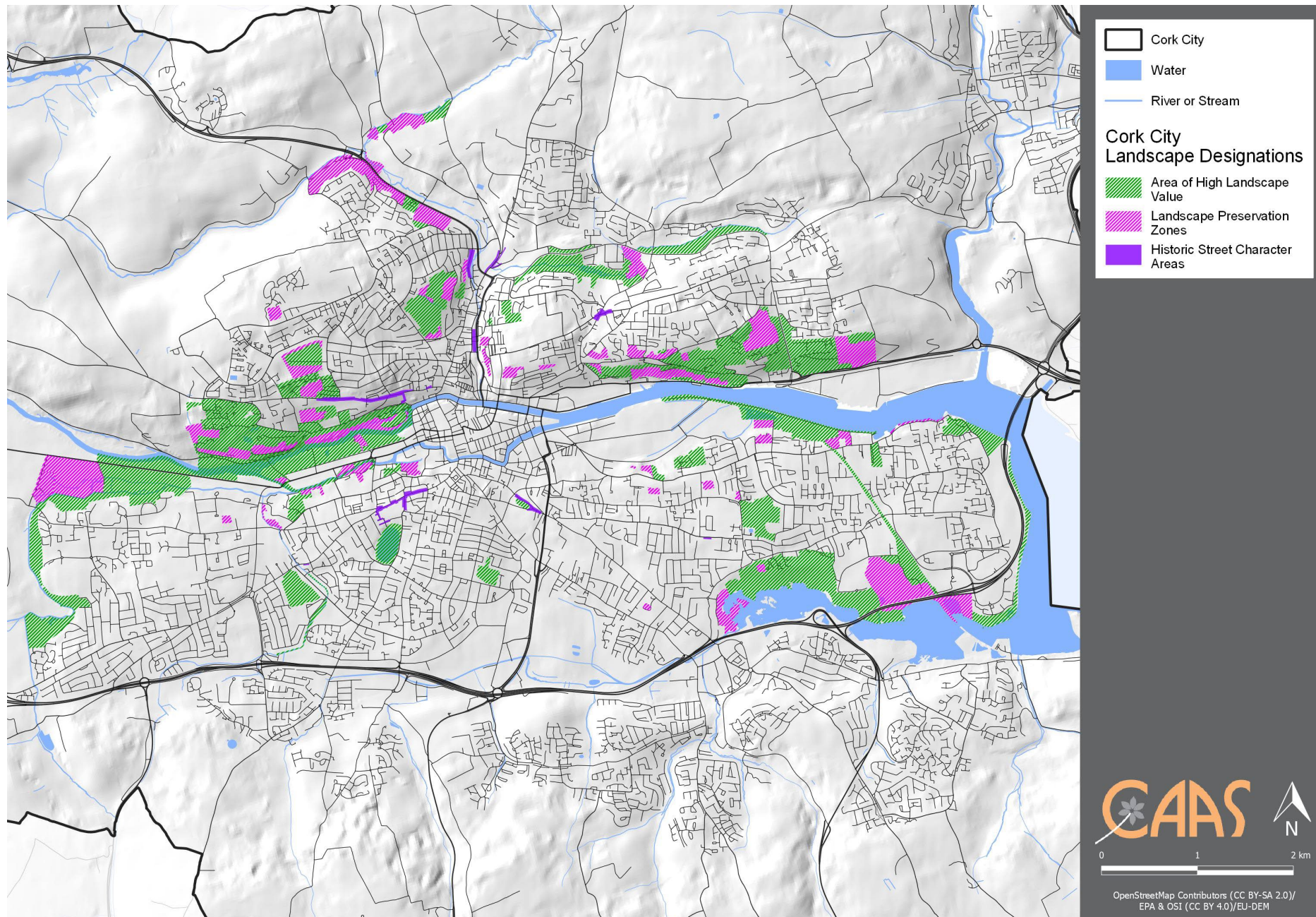


Figure 4.19 Cork City Council Other Landscape Designations

CAAS for Cork City Council

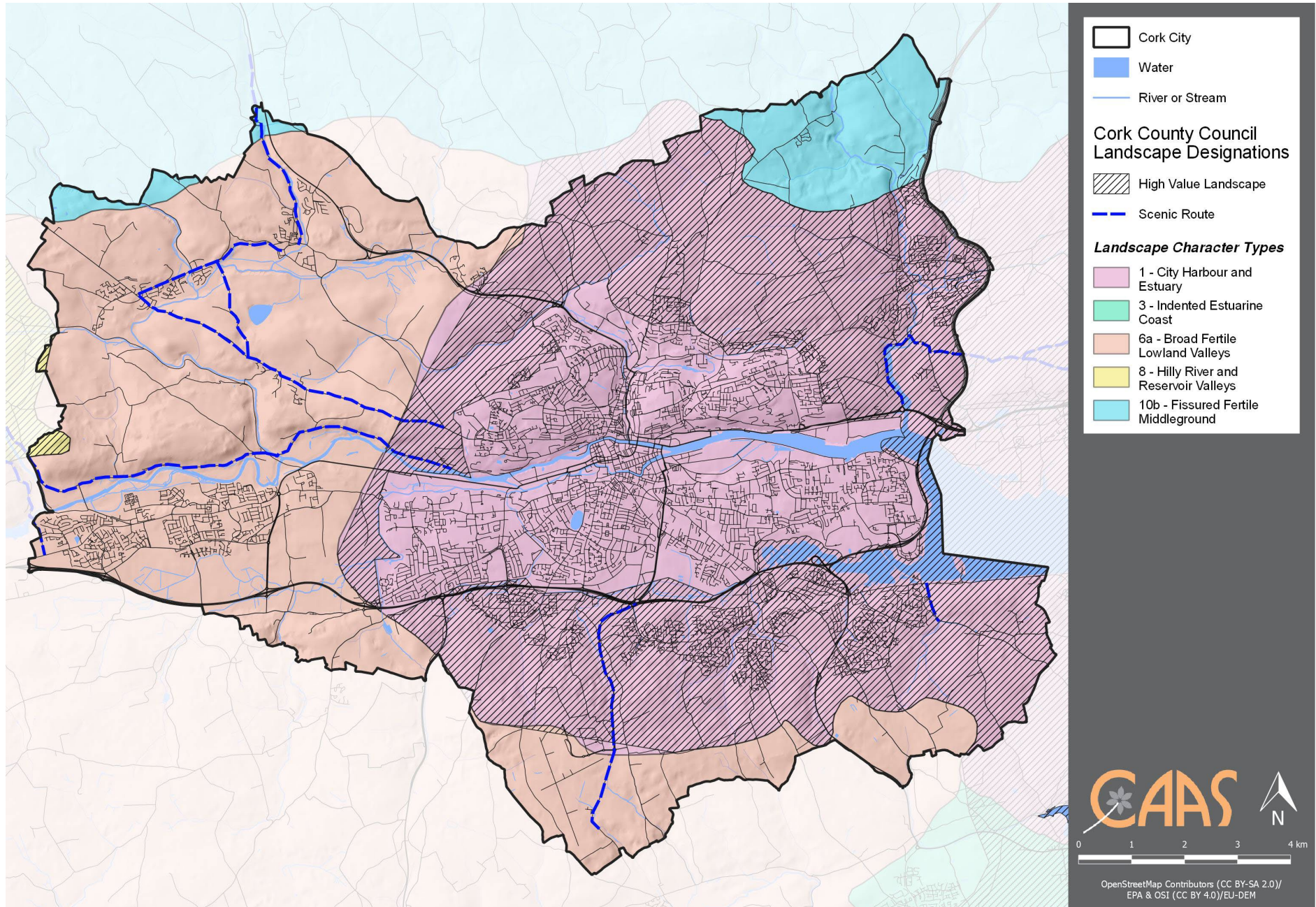


Figure 4.20 Cork County Council Landscape Designations

CAAS for Cork City Council

Section 5 Strategic Environmental Objectives

Strategic Environmental Objectives (SEOs) are methodological measures developed from policies that generally govern environmental protection objectives established at international, Community or Member State level e.g. the environmental protection objectives of various European Directives that have been transposed into Irish law and which are required to be implemented.

The SEOs are set out under a range of topics and are used as standards against which the provisions of the Proposed Variation and the alternatives are evaluated in order to help identify which provisions would be likely to result in significant environmental effects and where such effects would be likely to occur, if – in the case of adverse effects – unmitigated.

The SEOs are linked to indicators which can facilitate monitoring the environmental effects of the Proposed Variation as well as identifying targets which the Proposed Variation can help work towards.

All SEOs, indicators and targets are provided on Table 5.1 overleaf.

Further detail on legislation, plans and programmes is provided under Section 2 (and associated Appendix I “Relationship with Legislation and Other Policies, Plans, and Programmes”) and Section 4.

The monitoring measures identified below as part of the Proposed Variation SEA are consistent with the measures that were identified by the Cork City Development Plan 2022-2028 SEA. This consistency across the hierarchy of land use plans will improve the efficiency and effectiveness of future monitoring.

Table 5.1 Strategic Environmental Objectives (SEOs), Indicators and Targets

Environmental Component	SEO Code	Guiding Principle	Strategic Environmental Objectives	Indicators	Targets
Biodiversity, Flora and Fauna	BFF	No net contribution to biodiversity losses or deterioration	<ul style="list-style-type: none"> • Preserve, protect, maintain and where appropriate, restore the terrestrial, aquatic and soil biodiversity, of international, EU and nationally designated sites, protected species and habitats. • Ensure no adverse effects on the integrity of any European site, regarding its qualifying interests, associated conservation status, structure and function. • Maintain and where appropriate, enhance the biodiversity value of local designated and non-designated ecological and heritage areas, which function as stepping stones for migration, dispersal and genetic exchange of wild species. • Enhance biodiversity in line with the National Biodiversity Strategy and its targets. • To protect, maintain and conserve the City's natural capital. 	<ul style="list-style-type: none"> • Condition of European sites 	<ul style="list-style-type: none"> • Require all local level land use plans, e.g. framework plans, to include ecosystem services and green/blue infrastructure provisions and as a minimum, to have regard to the required targets in relation to the conservation of European sites, other nature conservation sites, ecological networks, and protected species • Implement and review, as relevant, the City's Heritage and Biodiversity Plan • Confirmation of compliance with Plan provisions relating to the protection of European Sites and sustaining resources
				<ul style="list-style-type: none"> • Number of spatial plans that have included ecosystem services content, mapping and policy to protect ecosystem services when their relevant plans are either revised or drafted 	<ul style="list-style-type: none"> • Require all local level land use plans, e.g. framework plans, to include ecosystem services and green/blue infrastructure provisions and as a minimum, to have regard to the required targets in relation to the conservation of European sites, other nature conservation sites, ecological networks, and protected species • Implement and review, as relevant, the City's Heritage and Biodiversity Plan
				<ul style="list-style-type: none"> • SEAs and AAs as relevant for new Council policies, plans, programmes etc. under the Development Plan 	<ul style="list-style-type: none"> • Screen for and/or undertake SEA and AA as relevant for new Council policies, plans, programmes etc. under the Development Plan
				<ul style="list-style-type: none"> • Status of water bodies 	<ul style="list-style-type: none"> • Included under Water below
				<ul style="list-style-type: none"> • Compliance of planning permissions with Plan measures providing for the protection of Biodiversity and flora and fauna – see Chapter 6 "Green and Blue Infrastructure Open Space and Biodiversity" 	<ul style="list-style-type: none"> • For planning permission to be only granted when applications demonstrate that they comply with all Plan measures providing for the protection of biodiversity and flora and fauna – see Chapter 6 "Green and Blue Infrastructure Open Space and Biodiversity"
Population and Human Health	PHH	Improve quality of life for all ages and abilities based on high-quality, serviced, well connected and sustainable residential, working, educational and recreational environments	<ul style="list-style-type: none"> • Provide high quality residential, community, working and recreational environments with access to sustainable transport options. • Promote economic growth to encourage retention of working age population and funding of sustainable development and environmental protection. • Ensure that existing population and planned growth is linked with the required infrastructure and the services. • Protect human health and well-being from environment-related pressures. 	<ul style="list-style-type: none"> • Implementation of Plan measures relating to the promotion of economic growth as provided for by Chapter 7 "Economy and Employment" 	<ul style="list-style-type: none"> • Progress in successfully implementing Plan measures relating to the promotion of economic growth as provided for by Chapter 7 "Economy and Employment"
				<ul style="list-style-type: none"> • Number of spatial concentrations of health problems arising from environmental factors resulting from development permitted under the Plan 	<ul style="list-style-type: none"> • No spatial concentrations of health problems arising from environmental factors as a result of implementing the Plan
				<ul style="list-style-type: none"> • Proportion of people reporting regular cycling / walking to school and work above previous CSO figures 	<ul style="list-style-type: none"> • Increase in the proportion of people reporting regular cycling / walking to school and work above previous CSO figures • Progress in successfully implementing Plan measures relating to active travel
				<ul style="list-style-type: none"> • Number of spatial plans that include specific green infrastructure mapping 	<ul style="list-style-type: none"> • Require all local level land use plans, e.g. framework plans, to include specific green infrastructure mapping

SEA Environmental Report for Proposed Variation No. 3 to the Cork CDP 2022-2028

Environmental Component	SEO Code	Guiding Principle	Strategic Environmental Objectives	Indicators	Targets
Soil (and Land)	S	Ensure the long-term sustainable management of land	<ul style="list-style-type: none"> • Protect soils against pollution, and prevent degradation of the soil resource • Promote the sustainable use of infill and brownfield sites over the use of greenfield • Safeguard areas of prime agricultural land and designated geological sites 	<ul style="list-style-type: none"> • Proportion of population growth occurring on infill and brownfield lands compared to greenfield (also relevant to Material Assets) 	<ul style="list-style-type: none"> • Contribute towards NPF target of maintaining built surface cover nationally to below the EU average of 4% • In accordance with National Policy Objectives of the National Planning Framework, a minimum of 50% of the housing growth targeted in the City is to be delivered within the existing built-up footprint • To map brownfield and infill land parcels across the City
				<ul style="list-style-type: none"> • Instances where contaminated material generated from brownfield and infill must be disposed of 	<ul style="list-style-type: none"> • Dispose of contaminated material in compliance with EPA guidance and waste management requirements
				<ul style="list-style-type: none"> • Environmental assessments and AAs as relevant for applications for brownfield and infill development prior to planning permission 	<ul style="list-style-type: none"> • Screen for and undertake environmental assessments and AA as relevant for applications for brownfield and infill development prior to planning permission
Water	W	Protection, improvement and sustainable management of the water resource	<ul style="list-style-type: none"> • Ensure that the status of water bodies is protected, maintained and improved in line with the requirements of the Water Framework Directive • Ensure water resources are sustainably managed to deliver proposed regional and City growth targets in the context of existing and projected water supply and wastewater capacity constraints ensuring the protection of receiving environments • Avoid inappropriate zoning and development in areas at risk of flooding and areas that are vulnerable to current and future erosion • Integrate appropriate flood risk management measures and sustainable water management solutions (such as SuDS, porous surfacing and green roofs) into development proposals 	<ul style="list-style-type: none"> • Status of water bodies as reported by the EPA Water Monitoring Programme for the WFD 	<ul style="list-style-type: none"> • Subject to exemptions provided for by Article 4 of the Water Framework Directive, not to cause deterioration in the status of any surface water or affect the ability of any surface water to achieve 'good status' • Implementation of the objectives of the River Basin Management Plan
				<ul style="list-style-type: none"> • Number of incompatible developments permitted within flood risk areas 	<ul style="list-style-type: none"> • Minimise developments granted permission on lands which pose - or are likely to pose in the future - a significant flood risk
Material Assets	MA	Sustainable and efficient use of natural resources	<ul style="list-style-type: none"> • Make best use of existing infrastructure, promote the sustainable development of new infrastructure and protect existing assets, to meet the needs of Cork City's population. • Promote the circular economy, reduce waste, and increase energy efficiencies. • Ensure there is adequate sewerage, water and drainage infrastructure in place to support new development • Reduce the energy demand from the transport sector and support moves to electrification of transport modes and active travel. 	<ul style="list-style-type: none"> • Programmed delivery of Uisce Éireann infrastructure for all key growth towns in line with Uisce Éireann Investment Plan and prioritisation programme to ensure sustainable growth can be accommodated • Number of new developments granted permission which can be adequately and appropriately served with waste water treatment over the lifetime of the Plan 	<ul style="list-style-type: none"> • All new developments granted permission to be connected to and adequately and appropriately served by waste water treatment over the lifetime of the Plan • Where individual on-site wastewater treatment systems are proposed, for planning permission to be only granted when applications demonstrate that the outfall from the individual on-site wastewater treatment system will not – in- combination with other septic tanks – contribute towards any surface or ground water body not meeting the objective of good status under the Water Framework Directive • Facilitate, as appropriate, Uisce Éireann in developing water and wastewater infrastructure • See also targets relating to greenfield and brownfield development of land under Soil

SEA Environmental Report for Proposed Variation No. 3 to the Cork CDP 2022-2028

Environmental Component	SEO Code	Guiding Principle	Strategic Environmental Objectives	Indicators	Targets
				<ul style="list-style-type: none"> Proportion of people reporting regular cycling / walking to school and work above previous CSO figures 	<ul style="list-style-type: none"> Increase in the proportion of people reporting regular cycling / walking to school and work above previous CSO figures <p>Progress in successfully implementing Plan measures relating to active travel</p>
Air	A	Support clean air policies that reduce the impact of air pollution on the environment and public health	<ul style="list-style-type: none"> To avoid, prevent or reduce harmful effects on human health and the environment as a whole resulting from emissions to air from all sectors with particular reference to emissions from transport, residential heating, industry and agriculture Maintain and promote continuing improvement in air quality through the reduction of emissions and promotion of renewable energy and energy efficiency Promote continuing improvement in air quality Reduction of emissions of sulphur dioxide, nitrogen oxides, volatile organic compounds, ammonia and fine particulate matter which are responsible for acidification, eutrophication and ground-level ozone pollution Meet Air Quality Directive standards for the protection of human health — Air Quality Directive Significantly decrease noise pollution and move closer to WHO recommended levels 	<ul style="list-style-type: none"> Proportion of journeys made by private fossil fuel-based car compared to previous levels NO₂ (Nitrogen Dioxide), PM10 (particulate matter with diameter of 10 microns or less) and O₃ (Ozone) as part of Ambient Air Quality Monitoring 	<ul style="list-style-type: none"> Decrease in proportion of journeys made by car compared to previous levels Improvement in Air Quality trends, particularly in relation to transport related emissions Progress in successfully implementing Plan measures relating to sustainable mobility and travel
Climatic Factors ⁴⁹	C	Achieving transition to a competitive, low carbon, climate-resilient economy that is cognisant of environmental impacts	<ul style="list-style-type: none"> Minimise contribution to Climate Change by adopting mitigation and adaptation measures. Integrate sustainable design solutions into the City's infrastructure (e.g. energy efficient buildings; green infrastructure). Contribute towards the reduction of greenhouse gas emissions in line with national targets. Encourage and promote development resilient to the effects of climate change. Promote the use of renewable energy, energy efficient development and increased use of public transport and active travel. 	<ul style="list-style-type: none"> Implementation of Plan measures relating to climate reduction targets 	<ul style="list-style-type: none"> For review of progress on implementing Plan objectives to demonstrate successful implementation of measures relating to climate reduction targets
				<ul style="list-style-type: none"> A competitive, low-carbon, climate-resilient and environmentally sustainable economy 	<ul style="list-style-type: none"> Contribute towards transition to a competitive, low-carbon, climate-resilient and environmentally sustainable economy by 2050
				<ul style="list-style-type: none"> Share of renewable energy in transport 	<ul style="list-style-type: none"> Contribute towards the National Energy and Climate Plan 2021-2030 sectoral target for transport (RES-T) of 14%, by 2030 (this may be increased following a provisional European agreement on 30 March 2023 for a binding overall RES target of at least 42.5% by 2030)
				<ul style="list-style-type: none"> Greenhouse gas emissions 	<ul style="list-style-type: none"> Contribute towards the target of aggregate reduction in carbon dioxide (CO₂) emissions of at least 51% (compared to 1990 levels) by 2030 (helping to set Ireland on a path to reach net-zero emissions by 2050)
				<ul style="list-style-type: none"> Energy consumption, the uptake of renewable options and solid fuels for residential heating 	<ul style="list-style-type: none"> To promote reduced energy consumption and support the uptake of renewable options and a move away from solid fuels for residential heating

⁴⁹ Please also refer to relevant legislation and requirements under Section 4.10, Section 8 and Appendix I. Targets under the national Climate Action Plan are reviewed and updated periodically.

SEA Environmental Report for Proposed Variation No. 3 to the Cork CDP 2022-2028

Environmental Component	SEO Code	Guiding Principle	Strategic Environmental Objectives	Indicators	Targets
				<ul style="list-style-type: none"> Proportion of journeys made by private fossil fuel-based car compared to previous levels Proportion of people reporting regular cycling / walking to school and work above previous CSO figures 	<ul style="list-style-type: none"> Decrease in the proportion of journeys made by residents of the City using private fossil fuel-based car compared to previous levels Progress in successfully implementing Plan measures relating to sustainable mobility and travel Increase in the proportion of people reporting regular cycling / walking to school and work above previous CSO figures Progress in successfully implementing Plan measures relating to active travel
Cultural Heritage	CH	Safeguard cultural heritage features and their settings through responsible design and positioning of development	Protect places, features, buildings and landscapes of cultural, archaeological and / or architectural heritage.	<ul style="list-style-type: none"> Percentage of entries to the Record of Monuments and Places, and the context these entries within the surrounding landscape where relevant, protected from adverse effects resulting from development which is granted permission under the Plan 	<ul style="list-style-type: none"> Protect entries to the Record of Monuments and Places, and the context of these entries within the surrounding landscape where relevant, from adverse effects resulting from development which is granted permission under the Plan
				<ul style="list-style-type: none"> Percentage of entries to the Record of Protected Structures and Architectural Conservation Areas and their context protected from significant adverse effects arising from new development granted permission under the Plan 	<ul style="list-style-type: none"> Protect entries to the Record of Protected Structures and Architectural Conservation Areas and their context from significant adverse effects arising from new development granted permission under the Plan
Landscape	L	Protect and enhance the landscape character	To implement the Development Plan's framework for identification, assessment, protection, management and planning of landscapes having regard to the European Landscape Convention.	<ul style="list-style-type: none"> Number of developments permitted that result in avoidable adverse visual impacts on the landscape, especially with regard to landscape designations, resulting from development which is granted permission under the Plan 	<ul style="list-style-type: none"> No developments permitted which result in avoidable adverse visual impacts on the landscape, especially with regard to landscape designations, resulting from development which is granted permission under the Plan

Section 6 Description of Alternatives

6.1 Introduction

The SEA Directive requires that reasonable alternatives (taking into account the objectives and the geographical scope of the plan or programme) are identified, described and evaluated for their likely significant effects on the environment. Alternatives for the Variation are identified under a number of types below and assessed in Section 7.

6.2 Limitations in Available Alternatives

The alternatives available for the Proposed Variation are significantly limited by the provisions of higher-level planning objectives, including those of Ministerial Guidelines, the Revised National Planning Framework, the Regional Spatial and Economic Strategy for the Southern Region and the existing City Development Plan which set out various requirements for the content of the Variation. Notwithstanding these higher-level policy constraints and the limited scope of the Variation, alternatives to the land use zoning approach are identified and assessed.

6.3 Description of Alternatives Considered

Two alternatives (with associated components) for the approach to land use zoning were identified:

Land Use Zoning Approach Alternative 1: "More Compact Development, More Transport Orientated, More Infrastructure-Led"

- Cork City facilitated in meeting the revised population targets, resulting in balanced, orderly development and implementation of the varied Core Strategy.
- This alternative involves provisions that are strongly guided by capacity/delivery with respect to existing and planned infrastructure and services.
- The physical infrastructure and services required to be in place to achieve the growth targets is largely already in place or planned.
- At least 50% of all new homes to be provided within the existing built-up footprint of the City and suburbs under the varied Plan.
- Development would occur in a well-planned and coordinated manner and would be more transport orientated, focused to a greater degree within the existing built-up footprint of the City and suburbs, including on infill sites where appropriate.

Land Use Zoning Approach Alternative 2: "Less Compact Development, Less Transport Orientated, Less Infrastructure-Led"

- Cork City facilitated in meeting the revised population targets, resulting in implementation of the varied Core Strategy.
- This alternative involves provisions that are not as strongly guided by capacity/delivery with respect to existing and planned infrastructure and services.
- Additional, more significant levels of infrastructure would be required to accommodate sporadic/outer fringe development, more than would be required for Alternative 1.
- A greater proportion of new residential development would take place on peripheral, outer fringe lands (beyond the existing built-up footprint of the City and suburbs) over the lifetime of the Plan, with 50% less likely to be achieved under the varied Plan within the existing built-up footprint of the City and suburbs (in comparison with Alternative 1).
- Development would occur in a less well planned and coordinated manner and would be less transport orientated, focused to a lesser degree within the existing built-up footprint of the City and suburbs.

Section 7 Evaluation of Alternatives

7.1 Introduction

This section provides a comparative evaluation of the likely significant environmental effects of implementing available alternatives that are described in Section 6. This determination sought to understand whether each alternative was likely to improve conflict with or have a neutral interaction with the receiving environment.

7.2 Methodology

The relevant aspects of the current state of the environment (see Section 4) and the Strategic Environmental Objectives (see Section 5 and Table 7.1) are used in the assessment of alternatives.

The alternatives are evaluated using compatibility criteria (see Table 7.2 below) in order to determine how they would be likely to affect the status of the existing environment and the SEOs. The SEOs and the alternatives are arrayed against each other in order to demonstrate which interactions would cause effects on specific components of the environment. Where the appraisal identifies an interaction with the status of an SEO the relevant SEO code is entered into the relevant column.

The interactions identified are as follows:

- Alternatives that are likely to have a significant positive environmental effect on the environmental components associated with SEOs;
- Alternatives that have the potential to have a likely significant negative environmental effect on the environmental components associated with SEOs - however, a low level of residual negative effect is likely as effects would be relatively easily mitigated and/or avoided;
- Alternatives that are likely to have a significant negative environmental effect on the environmental components associated with SEOs - a high level of residual negative effect would be likely as effects would not be easily mitigated and/or avoided; and
- Alternatives that have no likely significant environmental effect on the environmental components associated with SEOs.

Effects considered include secondary, cumulative, synergistic, short, medium and long-term permanent and temporary, positive and negative effects.

The degree of significance of effects occurring cannot be fully determined at this level of decision making due to the lack of exact detail available with regard to the type or scale of development that will be permitted under the Plan as varied. However, a strategic assessment can be undertaken.

Table 7.1 Strategic Environmental Objectives⁵⁰

Environmental Component	Guiding Principle	SEO Code	Strategic Environmental Objectives
Biodiversity, Flora and Fauna	No net contribution to biodiversity losses or deterioration	BFF	<ul style="list-style-type: none"> • Preserve, protect, maintain and where appropriate, restore the terrestrial, aquatic and soil biodiversity, of international, EU and nationally designated sites, protected species and habitats. • Ensure no adverse effects on the integrity of any European site, regarding its qualifying interests, associated conservation status, structure and function. • Maintain and where appropriate, enhance the biodiversity value of local designated and non-designated ecological and heritage areas, which function as stepping stones for migration, dispersal and genetic exchange of wild species. • Enhance biodiversity in line with the National Biodiversity Strategy and its targets.

⁵⁰ See also Section 5.

Environmental Component	Guiding Principle	SEO Code	Strategic Environmental Objectives
Population and Human Health	Improve quality of life for all ages and abilities based on high-quality, serviced, well connected and sustainable residential, working, educational and recreational environments	PHH1	<ul style="list-style-type: none"> • Provide high quality residential, community, working and recreational environments with access to sustainable transport options. • Promote economic growth to encourage retention of working age population and funding of sustainable development and environmental protection. • Ensure that existing population and planned growth is linked with the required infrastructure and the services. • Protect human health and well-being from environment-related pressures.
Soil (and Land)	Ensure the long-term sustainable management of land	S	<ul style="list-style-type: none"> • Protect soils against pollution, and prevent degradation of the soil resource • Promote the sustainable use of infill and brownfield sites over the use of greenfield • Safeguard areas of prime agricultural land and designated geological sites
Water	Protection, improvement and sustainable management of the water resource	W	<ul style="list-style-type: none"> • Ensure that the status of water bodies is protected, maintained and improved in line with the requirements of the Water Framework Directive • Ensure water resources are sustainably managed to deliver proposed regional and City growth targets in the context of existing and projected water supply and wastewater capacity constraints ensuring the protection of receiving environments • Avoid inappropriate zoning and development in areas at risk of flooding and areas that are vulnerable to current and future erosion • Integrate appropriate flood risk management measures and sustainable water management solutions (such as SuDS, porous surfacing and green roofs) into development proposals
Material Assets	Sustainable and efficient use of natural resources	MA	<ul style="list-style-type: none"> • Make best use of existing infrastructure, promote the sustainable development of new infrastructure and protect existing assets, to meet the needs of the Cork City's population. • Promote the circular economy, reduce waste, and increase energy efficiencies. • Ensure there is adequate sewerage, water and drainage infrastructure in place to support new development • Reduce the energy demand from the transport sector and support moves to electrification of transport modes and active travel.
Air	Support clean air policies that reduce the impact of air pollution on the environment and public health	A	<ul style="list-style-type: none"> • To avoid, prevent or reduce harmful effects on human health and the environment as a whole resulting from emissions to air from all sectors with particular reference to emissions from transport, residential heating, industry and agriculture • Maintain and promote continuing improvement in air quality through the reduction of emissions and promotion of renewable energy and energy efficiency • Promote continuing improvement in air quality • Reduction of emissions of sulphur dioxide, nitrogen oxides, volatile organic compounds, ammonia and fine particulate matter which are responsible for acidification, eutrophication and ground-level ozone pollution • Meet Air Quality Directive standards for the protection of human health – Air Quality Directive • Significantly decrease noise pollution and move closer to WHO recommended levels
Climatic Factors	Achieving transition to a competitive, low carbon, climate-resilient economy that is cognisant of environmental impacts	C	<ul style="list-style-type: none"> • Minimise contribution to Climate Change by adopting mitigation and adaptation measures. • Integrate sustainable design solutions into the City's infrastructure (e.g. energy efficient buildings; green infrastructure). • Contribute towards the reduction of greenhouse gas emissions in line with national targets. • Encourage and promote development resilient to the effects of climate change. • Promote the use of renewable energy, energy efficient development and increased use of public transport and active travel.
Cultural Heritage	Safeguard cultural heritage features and their settings through responsible design and positioning of development	CH	<ul style="list-style-type: none"> • Protect places, features, buildings and landscapes of cultural, archaeological and / or architectural heritage.

Environmental Component	Guiding Principle	SEO Code	Strategic Environmental Objectives
Landscape	Protect and enhance the landscape character	L	<ul style="list-style-type: none"> To implement the Development Plan’s framework for identification, assessment, protection, management and planning of landscapes having regard to the European Landscape Convention.

Table 7.2 Criteria for appraising the effect of the Alternatives on SEOs

Description of Likely Significant Environmental Effects				
Criteria	Alternatives are likely to have a significant positive environmental effect on the environmental components associated with SEOs	Alternatives have the potential to have a likely significant negative environmental effect on the environmental components associated with SEOs - however, a low level of residual negative effect is likely as effects would be relatively easily mitigated and/or avoided	Alternatives are likely to have a significant negative environmental effect on the environmental components associated with SEOs - a high level of residual negative effect would be likely as effects would not be easily mitigated and/or avoided	Alternatives have no likely significant environmental effect on the environmental components associated with SEOs
Symbology used under Section 7.3 below	+	- M	-	0

7.3 Detailed Assessment of Alternatives

7.3.1 Effects Common to Alternatives

Each of the alternatives would be part of a wider Proposed Variation envisaging – in compliance with the robust policy framework in place at national, regional and local level – sustainable development and compact growth generally. As such, common environmental effects (as detailed on Table 7.3) would be present under Variations adopting each of the alternatives, albeit often to varying degrees.

Table 7.3 Effects common to Variations adopting each of the alternatives

Environmental Component	Significant Positive Environmental Effects, likely to occur	Potentially Significant Adverse Environmental Effects, if unmitigated
Biodiversity and Flora and Fauna	<ul style="list-style-type: none"> Contribution towards protection of ecology (including designated sites, ecological connectivity and habitats) by facilitating development of lands (including those within and adjacent to the city centre and the City’s suburbs) that have relatively low levels of environmental sensitivities and are served (or can be more easily served) by infrastructure and services, thereby helping to avoid the need to develop more sensitive, less well-served lands elsewhere in the City and beyond. Sustains existing sustainable rural management practices – and the communities who support them – to ensure the continuation of long-established managed landscapes and the flora and fauna that they contain. 	<p>Arising from both construction and operation of development and associated infrastructure:</p> <ul style="list-style-type: none"> Loss of/damage to biodiversity in designated sites (including European Sites and Wildlife Sites) and Annexed habitats and species, listed species, ecological connectivity and non-designated habitats; and disturbance to biodiversity and flora and fauna; Habitat loss, fragmentation and deterioration, including patch size and edge effects; and Disturbance (e.g. due to noise and lighting along transport corridors) and displacement of protected species such as birds (e.g. wetland birds, swifts) and bats.

Environmental Component	Significant Positive Environmental Effects, likely to occur	Potentially Significant Adverse Environmental Effects, if unmitigated
Population and Human Health	<ul style="list-style-type: none"> Promotion of economic growth to encourage retention of working age population and funding of sustainable development and environmental protection and management. Contribution towards appropriate provision of infrastructure and services to existing population and planned growth by facilitating compact development of lands (including those within and adjacent to the city centre and the City's suburbs) that are served (or can be more easily served) by infrastructure and services, thereby helping to avoid the need to develop less well-served lands elsewhere in the City and beyond. Contribution towards the protection of human health by facilitating development of lands (including those within and adjacent to the city centre and the City's suburbs) that have relatively low levels of environmental sensitivities and are served (or can be more easily served) by infrastructure and services, thereby helping to avoid the need to develop more sensitive, less well-served lands elsewhere in the City and beyond. 	<ul style="list-style-type: none"> Potential adverse effects arising from flood events. Potential interactions with human health if effects arise from environmental vectors.
Soil	<ul style="list-style-type: none"> Contribution towards the protection of soils (including those used for agriculture) and designated sites of geological heritage by facilitating development of lands (including those within and adjacent to the city centre and the City's suburbs) that have relatively low levels of environmental sensitivities and are served (or can be more easily served) by infrastructure and services, thereby helping to avoid the need to develop more sensitive, less well-served lands elsewhere in the City and beyond. 	<ul style="list-style-type: none"> Potential adverse effects on the hydrogeological and ecological function of the soil resource, including as a result of development on contaminated lands. Potential for riverbank and coastal erosion.
Water	<ul style="list-style-type: none"> Contribution towards the protection of water by facilitating development of lands (including those within and adjacent to the city centre and the City's suburbs) that have relatively low levels of environmental sensitivities and are served (or can be more easily served) by infrastructure and services, thereby helping to avoid the need to develop more sensitive, less well-served lands elsewhere in the City and beyond. 	<ul style="list-style-type: none"> Potential adverse effects upon the status of water bodies and entries to the WFD Register of Protected Areas (ecological and human value), arising from changes in quality, flow and/or morphology. Increase in flood risk and associated effects associated with flood events.
Material Assets	<ul style="list-style-type: none"> Contribution towards appropriate provision of infrastructure and services to existing population and planned growth by facilitating compact development of lands (including those within and adjacent to the city centre and the City's suburbs) that are served (or can be more easily served) by infrastructure and services, thereby helping to avoid the need to develop less well-served lands elsewhere in the City and beyond. Contribution towards limits in increases in energy demand from the transport sector by facilitating sustainable compact growth. 	<ul style="list-style-type: none"> Failure to provide adequate and appropriate waste water treatment (water services infrastructure and capacity ensures the mitigation of potential conflicts). Failure to adequately treat surface water runoff that is discharged to water bodies (water services infrastructure and capacity ensures the mitigation of potential conflicts). Failure to comply with drinking water regulations and serve new development with adequate drinking water (water services infrastructure and capacity ensures the mitigation of potential conflicts). Increases in waste levels. Potential impacts upon public assets and infrastructure. Interactions between agricultural waste and soil, water, biodiversity and human health – including as a result of emissions of ammonia from agricultural activities (e.g. manure handling, storage and spreading) and the production of secondary inorganic particulate matter.

Environmental Component	Significant Positive Environmental Effects, likely to occur	Potentially Significant Adverse Environmental Effects, if unmitigated
Air and Climatic Factors	<ul style="list-style-type: none"> Contribution towards climate mitigation and adaptation and reduction of overall emissions to air by facilitating compact development of lands (including those within and adjacent to the city centre and the City's suburbs) that are served (or can be more easily served) by infrastructure and services, thereby helping to avoid the need to develop less well-served lands elsewhere in the City and beyond. 	<ul style="list-style-type: none"> Potential conflict between development under the Plan as varied and aiming to reduce carbon emissions in line with local, national and European environmental objectives. Potential conflicts between transport emissions, including those from cars, and air quality. Potential conflicts between increased frequency of noise emissions and protection of sensitive receptors. Potential conflicts with climate adaptation measures including those relating to flood risk management.
Cultural Heritage	<ul style="list-style-type: none"> Contributes towards protection of cultural heritage elsewhere by facilitating compact development. 	<ul style="list-style-type: none"> Potential effects on protected and unknown archaeology and protected architecture arising from construction and operation activities.
Landscape	<ul style="list-style-type: none"> Contributes towards protection of wider landscape and landscape designations by facilitating compact development. 	<ul style="list-style-type: none"> Occurrence of adverse visual impacts and conflicts with the appropriate protection of designations relating to the landscape.

7.3.2 Assessment of Land Use Zoning Approach Alternatives

Land Use Zoning Approach Alternative 1: "More Compact Development, More Transport Orientated, More Infrastructure-Led"

Under this Alternative, Cork City would be facilitated in meeting the revised population targets, resulting in balanced, orderly development and implementation of the varied Core Strategy.

The approach under this alternative would allow for capacity/delivery with respect to existing and planned infrastructure and services to be integrated into the Plan as varied to the highest degree.

The infrastructure required to be in place to achieve the growth targets is largely already in place or planned under this alternative.

The development of the City would be more compact and sustainable under this scenario and would better support its longer-term viability. A higher number of residential units, in comparison with Alternative 2, would be expected to take place within the existing built-up footprint on brownfield, infill and under-utilised sites at appropriate densities, with a greater focus on use of consolidation and regeneration sites, with potential for wider regeneration benefits to central areas, including housing provision. Regeneration, reuse and redevelopment of more central and brownfield and infill lands and optimising the use of vacant, derelict, and underutilised sites and buildings would be more likely to be achieved. Giving a strong preference to lands that have both greater capacity to satisfy the principles of active travel and a more realistic opportunity of being developed over the lifetime of the Plan, would provide for the proper planning and sustainable development of the City as envisaged by the wider planning framework to a greater degree.

There would be greater potential for transport orientated development, including proximate development patterns linked by active travel infrastructure and public transport. Associated benefits and improvements to the public realm and appearance of the built environment, including liveability and quality of life improvements, would be more likely.

This Alternative would make the greatest contribution towards the protection and management of the environment by facilitating development of lands (including those within the existing built-up footprint of the City and suburbs) that have relatively low levels of environmental

sensitivities and are served (or can be more easily served) by infrastructure and services, thereby helping to avoid the need to develop more sensitive, less well-served lands elsewhere in the City and beyond. This Alternative would be considered the most effective out of both alternatives considered in the delivery of a sustainable, low carbon and climate resilient future for the City.

The approach under Alternative 1 would benefit the protection of various environmental components. Although potentially adverse effects associated with land use development would exist, they would be mitigated to a significant degree. Less residual environmental effects would result.

Under this alternative there would be:

- More optimum use of land and resources, with positive role for addressing climate change, such as potential for reduced carbon heavy travel patterns.
- Greater potential for modal shift to sustainable travel such as walking, cycling and public transport, with resultant benefits for climate resilience.
- Use of already serviced lands within the existing built-up footprint of the City and suburbs could lead to potential reduced costs for delivery of new supporting infrastructure.
- Creation of more liveable built environments, with greater accessibility to services and amenities for local communities.

Land Use Zoning Approach Alternative 2: "Less Compact Development, Less Transport Orientated, Less Infrastructure-Led"

Under this Alternative, Cork City would be facilitated in meeting the revised population targets, resulting in balanced, orderly development and implementation of the varied Core Strategy.

The approach under this alternative would not allow for capacity/delivery with respect to existing and planned infrastructure and services considerations to be integrated into the Plan as varied to the highest degree.

Additional significant infrastructure would be required to accommodate sporadic/outer fringe development, more than would be required for Alternative 1 'More Compact Development, More Transport Orientated, More Infrastructure-Led'.

The development of the City would be less compact and less sustainable under this scenario and would not optimally support its longer-term viability. A lower number of residential units, in comparison with Alternative 1, would be expected to take place within the existing built-up footprint on brownfield, infill and under-utilised sites at appropriate densities. Under this alternative there would be potential for greater proportion of housing to be delivered outside of the built-up areas, including on urban fringe and outer areas, creating unsustainable travel patterns with a greater reliance on the private car. Giving less of a preference to lands that have both greater capacity to satisfy the principles of active travel and a more realistic opportunity of being developed over the lifetime of the Plan, would provide for the proper planning and sustainable development of the City as envisaged by the wider planning framework to a lesser degree.

There would be greater potential for negative impacts on the vitality and viability of built-up areas, due to under use of infill sites. This alternative would be likely to result in increased outer fringe development, that would be more difficult to serve with active travel infrastructure and public transport.

This Alternative would make less of a contribution towards the protection and management of the environment by facilitating development of lands (including those within the existing built-up footprint of the City and suburbs) that have relatively low levels of environmental sensitivities and are served (or can be more easily served) by infrastructure and services. Development of

more sensitive, less well-serviced lands in the City would be provided for. This Alternative would be considered the least effective out of both Alternatives considered in the delivery of a sustainable, low carbon and climate resilient future for the City.

The approach under Alternative 2 would benefit the protection of various environmental components to a lesser degree. Although potentially adverse effects associated with land use development would exist, they would be mitigated to in many cases; however, more residual environmental effects would result.

Under this alternative there would be:

- An increase in car dependency and associated carbon heavy travel patterns, which would undermine efforts aimed at securing climate resilience.
- Increased peripheral pattern of residential development with potential for self-contained and disconnected built environments.
- Reduced potential for modal shift to sustainable travel options such as walking, cycling and public transport.
- Potential for increased costs associated with the delivery on new supporting infrastructure (roads, footpaths etc.) in more peripheral areas.
- Increased costs for the delivery of necessary supporting infrastructure for a higher level of urban fringe and outer areas.

Alternatives are assessed against Strategic Environmental Objectives on Table 7.4. The significance ratings presented reflect the interaction of each alternative with the environmental baseline, infrastructure efficiency considerations and climate-related transport emissions, having regard to the Strategic Environmental Objectives and the potential for mitigation at lower tiers of decision-making.

The selected land use zoning approach for the Variation is Alternative 1. This compact development approach performed more favourably across multiple Strategic Environmental Objectives, including those relating to climate, human health, material assets and landscape. This approach would facilitate Cork City in meeting the revised population targets and would enable the rapid activation of available and housing delivery in the interests of providing housing for people.

Table 7.4 Assessment of Land Use Zoning Approach Alternatives against SEOs

Description of Likely Significant Environmental Effects ⁵¹								
Alternative (Selected Alternative in Bold)	+			-M			-	0
	to a Greater degree ^a	to a Moderate degree ^a	to a Lesser degree	to a Lesser degree	to a Moderate degree ^a	to a Greater degree ^a		
1. "More Compact Development, More Transport Orientated, More Infrastructure-Led"	BFF PHH S W M A A C C H L			BFF PHH S W M A A C C H L				
2. "Less Compact Development, Less Transport Orientated, Less Infrastructure-Led"			BFF PHH S W M A A C C H L			BFF PHH S W M A A C C H L		

7.4 Reasons for Choosing the Selected Alternatives in light of Other Reasonable Alternatives Considered

The selected alternative for the Variation that emerged from the planning/SEA process is indicated above.

This alternative has been integrated into the Proposed Variation that is being placed on public display having regard to both:

1. The environmental effects which were identified by the SEA and are detailed above; and
2. Planning – including social and economic – effects that also were considered.

These findings informed the environmental evaluation of the Proposed Variation presented in Section 8.

⁵¹ For an explanation of Strategic Environmental Objective codes (e.g. **BFF**, **PHH**, **S**, **W**) and assessment criteria (related to **+**, **-**, **M**, **-** and **0** symbols), etc. refer to Section 7.2. For related SEA Framework indicators and targets refer to Section 5.

Section 8 Evaluation of the Proposed Variation

8.1 Introduction

This section provides an assessment of environmental effects using the information on the current state of the environment (provided in Section 4) and the Strategic Environmental Objectives (see Table 8.1) from implementation of the Proposed Variation.

The Proposed Variation provisions (and, in Section 7, the alternatives) are evaluated using compatibility criteria (see Table 8.2 below) in order to determine how they would be likely to affect the status of the existing environment and the SEOs. The SEOs and the Variation provisions (and, in Section 7, the alternatives) are arrayed against each other in order to demonstrate which interactions would cause effects on specific components of the environment. Where the appraisal identifies an interaction with the status of an SEO the relevant SEO code is entered into the relevant column.

The interactions identified are reflective of likely significant environmental effects:

- Variation provisions that are likely to have a significant positive environmental effect on the environmental components associated with SEOs;
- Amendment provisions that have the potential to have a likely significant negative environmental effect on the environmental components associated with SEOs - however, a low level of residual negative effect is likely as effects would be relatively easily mitigated and/or avoided;
- Variation provisions that are likely to have a significant negative environmental effect on the environmental components associated with SEOs - a high level of residual negative effect would be likely as effects would not be easily mitigated and/or avoided; and
- Variation provisions that have no likely significant environmental effect on the environmental components associated with SEOs.

Effects considered include secondary, cumulative, synergistic, short, medium and long-term permanent and temporary, positive and negative effects.

The degree of significance of effects occurring cannot be fully determined at this level of decision making as the Plan as varied will be implemented through lower-tier project development, environmental and planning assessments and decision-making. However, a strategic assessment can be undertaken.

Accordingly, the assessment is strategic in nature and is complemented by lower-tier project-level environmental assessment and consenting processes, which will provide further environmental protection and mitigation as required.

Table 8.1 Strategic Environmental Objectives⁵²

Environmental Component	Guiding Principle	SEO Code	Strategic Environmental Objectives
Biodiversity, Flora and Fauna	No net contribution to biodiversity losses or deterioration	BFF	<ul style="list-style-type: none"> • Preserve, protect, maintain and where appropriate, restore the terrestrial, aquatic and soil biodiversity, of international, EU and nationally designated sites, protected species and habitats. • Ensure no adverse effects on the integrity of any European site, regarding its qualifying interests, associated conservation status, structure and function. • Maintain and where appropriate, enhance the biodiversity value of local designated and non-designated ecological and heritage areas, which function as stepping stones for migration, dispersal and genetic exchange of wild species. • Enhance biodiversity in line with the National Biodiversity Strategy and its targets.
Population and Human Health	Improve quality of life for all ages and abilities based on high-quality, serviced, well connected and sustainable residential, working, educational and recreational environments	PHH1	<ul style="list-style-type: none"> • Provide high quality residential, community, working and recreational environments with access to sustainable transport options. • Promote economic growth to encourage retention of working age population and funding of sustainable development and environmental protection. • Ensure that existing population and planned growth is linked with the required infrastructure and the services. • Protect human health and well-being from environment-related pressures.
Soil (and Land)	Ensure the long-term sustainable management of land	S	<ul style="list-style-type: none"> • Protect soils against pollution, and prevent degradation of the soil resource • Promote the sustainable use of infill and brownfield sites over the use of greenfield • Safeguard areas of prime agricultural land and designated geological sites
Water	Protection, improvement and sustainable management of the water resource	W	<ul style="list-style-type: none"> • Ensure that the status of water bodies is protected, maintained and improved in line with the requirements of the Water Framework Directive • Ensure water resources are sustainably managed to deliver proposed regional and City growth targets in the context of existing and projected water supply and wastewater capacity constraints ensuring the protection of receiving environments • Avoid inappropriate zoning and development in areas at risk of flooding and areas that are vulnerable to current and future erosion • Integrate appropriate flood risk management measures and sustainable water management solutions (such as SuDS, porous surfacing and green roofs) into development proposals
Material Assets	Sustainable and efficient use of natural resources	MA	<ul style="list-style-type: none"> • Make best use of existing infrastructure, promote the sustainable development of new infrastructure and protect existing assets, to meet the needs of the City and its population. • Promote the circular economy, reduce waste, and increase energy efficiencies. • Ensure there is adequate sewerage, water and drainage infrastructure in place to support new development • Reduce the energy demand from the transport sector and support moves to electrification of transport modes and active travel.
Air	Support clean air policies that reduce the impact of air pollution on the environment and public health	A	<ul style="list-style-type: none"> • To avoid, prevent or reduce harmful effects on human health and the environment as a whole resulting from emissions to air from all sectors with particular reference to emissions from transport, residential heating, industry and agriculture • Maintain and promote continuing improvement in air quality through the reduction of emissions and promotion of renewable energy and energy efficiency • Promote continuing improvement in air quality • Reduction of emissions of sulphur dioxide, nitrogen oxides, volatile organic compounds, ammonia and fine particulate matter which are responsible for acidification, eutrophication and ground-level ozone pollution • Meet Air Quality Directive standards for the protection of human health — Air Quality Directive • Significantly decrease noise pollution and move closer to WHO recommended levels

⁵² See also Section 5

Environmental Component	Guiding Principle	SEO Code	Strategic Environmental Objectives
Climatic Factors	Achieving transition to a competitive, low carbon, climate-resilient economy that is cognisant of environmental impacts	C	<ul style="list-style-type: none"> Minimise contribution to Climate Change by adopting mitigation and adaptation measures. Integrate sustainable design solutions into the City's infrastructure (e.g. energy efficient buildings; green infrastructure). Contribute towards the reduction of greenhouse gas emissions in line with national targets. Encourage and promote development resilient to the effects of climate change. Promote the use of renewable energy, energy efficient development and increased use of public transport and active travel.
Cultural Heritage	Safeguard cultural heritage features and their settings through responsible design and positioning of development	CH	<ul style="list-style-type: none"> Protect places, features, buildings and landscapes of cultural, archaeological and / or architectural heritage.
Landscape	Protect and enhance the landscape character	L	<ul style="list-style-type: none"> To implement the Development Plan's framework for identification, assessment, protection, management and planning of landscapes having regard to the European Landscape Convention.

Table 8.2 Criteria for appraising the effect of the Proposed Variation provisions on SEOs

Description of Likely Significant Environmental Effects				
Criteria	Variation provisions are likely to have a significant positive environmental effect on the environmental components associated with SEOs	Variation provisions have the potential to have a likely significant negative environmental effect on the environmental components associated with SEOs - however, a low level of residual negative effect is likely as effects would be relatively easily mitigated and/or avoided	Variation provisions are likely to have a significant negative environmental effect on the environmental components associated with SEOs - a high level of residual negative effect would be likely as effects would not be easily mitigated and/or avoided	Variation provisions have no likely significant environmental effect on the environmental components associated with SEOs
Symbology used under Section 8.7 below	+	- M	-	0

8.2 Cumulative Effects⁵³

Cumulative effects are one of the types of effects which have been considered by the assessment of the alternatives. Cumulative effects can be described as the addition of many small impacts to create one larger, more significant, impact.

There are two types of potential cumulative effects that have been considered, namely:

- Potential *intra-Plan* cumulative effects - these arise from the interactions between different types of potential environmental effects resulting from a plan, programme, variation to a plan, etc. Where there are elevated levels of environmental sensitivities (such as those identified under Section 4), future development could result in environmental conflicts and lead to a deterioration in environmental integrity. The interrelationships between environmental components that help determine these potential effects are identified on Table 8.4 e.g.

⁵³ The EPA's guidance note 'Good Practice Guidance note on cumulative effects assessment in SEA' has been considered in the assessment.

interrelationships between: human health and water quality; human health and air quality; human health and flood risk; and ecology and water quality.

- Potential *inter-Plan* cumulative effects - these arise when the effects of the implementation of one plan, or variation to a plan, occur in combination with those of other plans, programmes, developments, etc.

Effects that may arise as a result of implementing the Proposed Variation have been mitigated (including by both mitigation already integrated into the existing Plan and mitigation integrated into the Proposed Variation) to the extent that the only residual adverse effects likely to occur as a result of implementation of the Proposed Variation are not significant, as identified under Table 8.3.

Other policies, plans and programmes that have been considered by the assessment of effects include those which are detailed under Section 2.5 (and associated Appendix I "Relationship with Legislation, Plans and Programmes"), Section 4 and Section 5. Plans and programmes from various sectors will interact with the Proposed Variation, including those relating to land use planning. These plans and programmes are subject to their own environmental assessment requirements as relevant. Examples include:

- Land use policy, plans and programmes (e.g. the Cork City Development Plan to which the Proposed Variation relates, the National Planning Framework, the Southern Regional Spatial and Economic Strategy, and adjoining Cork County Development Plan and Local Area Plans);
- Cork City Local Economic and Community Plan and the County Cork Local Economic and Community Plan;
- Energy policy, plans and programmes (e.g. Shaping Our Electricity Future 1.1 and associated Implementation Programme and the National Energy and Climate Plan 2021-2030);
- Climate related policy, plans and programmes (e.g. Climate Action and Low Carbon Development Act 2015, as amended, Climate Action Plan 2025, the National Adaptation Framework 2024 and the Cork City Climate Action Plan 2024-2029);
- Water services, waste management and transport infrastructure plans (e.g. Uisce Éireann's Water Services Strategic Plan and associated Capital Investment Plan, and the National Waste Management Plan for a Circular Economy 2024); and
- Environmental protection and management plans (e.g. River Basin Management Plan and Flood Risk Management Plans).

Potential cumulative/in combination effects include:

- Contributions towards reductions in travel related greenhouse gas and other emissions to air, reductions in consumption from non-renewables and associated achievement of legally binding targets (in combination with plans and programmes from all sectors, including energy, transport and land use planning) as a result of facilitating:
 - Sustainable compact growth;
 - Sustainable mobility, including walking, cycling and public transport;
 - Drainage, flood risk management and resilience;
 - Sectors including energy and buildings; and
 - Sustainable design, energy efficiency and green infrastructure.
- Contributions towards travel related greenhouse gas and other emissions to air (in combination with plans and programmes from all sectors, including transport and land use planning) as a result of facilitating development which must be accompanied by road capacity;
- Facilitation of new development that is accompanied by appropriate levels of water services thereby contributing towards environmental protection;
- Need for and use of water and waste water treatment capacity arising from new developments and associated potential adverse effects;
- Potential cumulative effects upon surface and ground water status as a result of uses, within the City Development Plan area and wider catchment, including housing, employment, agricultural and forestry – loadings and abstractions;
- Potential cumulative effects (habitat damage, enhancing ecological connectivity, contributing towards sustainable mobility) arising from linear developments, such as those relating to green infrastructure, including beyond the City boundary;

- Potential cumulative effects on flood risk by, for example, development of greenfield lands or obstruction of flood paths; and
- In combination with plans and programmes from all sectors potential adverse effects on all environmental components arising from all development in greenfield and brownfield areas (e.g. infrastructural, residential, economic, agricultural etc.). The type of these effects is consistent with those described on Table 8.3. These plans and programmes are required to comply with environmental legislation and undergo SEA and AA as relevant comply with environmental legislation while projects are subject to EIA and AA, as relevant.

These effects would have the potential, if unmitigated, if they occurred, to result in changes in the environment within and beyond the City.

A variety of the issues covered by the Proposed Variation provisions are regional and city issues which are considered: at Regional Assembly level, in the Southern RSES and by planning authorities across the Region; and at City level, including through the Cork City Development Plan, to which the Proposed Variation relates. The solutions to these issues are often regional solutions which are subject to their own consenting procedures. Works arising outside of zoned areas including works arising as a result of the cumulative provision of development in the wider City and region, would potentially conflict with a number of environmental components, across the wider City and region and beyond, including: ecology, soil function, the status of water bodies and the landscape. Some of these conflicts would be mitigated by measures which will be integrated into the Proposed Variation or have already been integrated into the City Development Plan, while some will be mitigated by measures arising out of separate consent procedures.

8.3 Overall Evaluation (including transboundary)

The Cork City Development Plan 2022-2028 has been subject to full SEA, which identified various environmental effects arising from implementation of the Plan, and facilitated the integration of measures into the Development Plan to ensure the appropriate protection and management of the environment with which lower tier plans/projects must comply. Proposed Variation No. 3 would contribute towards the proper planning and sustainable development of the City and the consequential environmental effects that have been identified by the SEA for the City Development Plan. Cork City Council has integrated various recommendations arising from environmental assessment processes into the existing City Development Plan and Proposed Variation (see Section 9). Taking into account the measures that have been integrated into both the existing Cork City Development Plan and the Proposed Variation that provide for and contribute towards environmental protection, environmental management and sustainable development, any potential effects arising from Proposed Variation No. 3, would either: be present already (beneficial) and would be further contributed towards, but not to a significant extent; and/or would be mitigated so as not to be significant (adverse).

Table 8.3 provides a detailed overall evaluation of the environmental effects arising from the Proposed Variation. The effects encompass all in-combination/cumulative effects arising from implementation of the Proposed Variation and associated documents. The Proposed Variation would contribute towards the proper planning and sustainable development of Cork City and the effects are consistent with those identified by the SEA for the Cork City Development Plan 2022-2028.

The potentially significant adverse environmental effects (if unmitigated) arising from implementation of the Proposed Variation are detailed as are residual effects, taking into account mitigation integrated into both the Proposed Variation and the Cork City Development Plan – see Section 9. Taking account of embedded mitigation within the existing Plan, mitigation within the Proposed Variation and the statutory environmental assessment requirements applying at project level, no significant adverse residual environmental effects are predicted.

Environmental impacts which occur will be determined by the nature and extent of multiple or individual projects and site-specific environmental factors. Strategic Environmental Objective (SEO) codes are taken from Table 8.1.

Table 8.3 Overall Evaluation (including transboundary) – Effects arising from the Variation

Environmental Component	Environmental Effects, in combination with the wider planning framework			SEO Codes
	Effects include in-combination effects that are planned for through the wider planning framework including the NPF and associated NDP, the Southern RSES, the Cork City Development Plan and adjacent Development Plans and lower-tier land use plans.			
	Significant Positive Effect, likely to occur	Potentially Significant Adverse Environmental Effects, if unmitigated	Likely Residual Adverse Non-Significant Effects	
Biodiversity and Flora and Fauna	<ul style="list-style-type: none"> Contribution towards protection of ecology (including designated sites, ecological connectivity, habitats) by facilitating development of lands (including those within and adjacent to the city centre and the City's suburbs) that have relatively low levels of environmental sensitivities and are served (or can be more easily served) by infrastructure and services, thereby helping to avoid the need to develop more sensitive, less well-served lands elsewhere in the City and beyond. Contribution towards the maintenance of existing green infrastructure and associated ecosystem services, listed species, ecological connectivity and non-designated habitats. Contribution towards protection and/or maintenance of biodiversity and flora and fauna by contributing towards the protection of natural capital including the environmental vectors of air, water and soil. Biodiversity and flora and fauna includes biodiversity in designated sites (including European Sites and Wildlife Sites) and Annexed habitats and species (including birds and bats), listed/protected species, ecological connectivity and non-designated habitats (including terrestrial and aquatic habitats), and disturbance to biodiversity and flora and fauna – including terrestrial and aquatic biodiversity and flora and fauna. Sustains existing sustainable rural management practices – and the communities who support them – to ensure the continuation of long-established managed landscapes and the flora and fauna that they contain. 	<p>Arising from both construction and operation of development and associated infrastructure:</p> <ul style="list-style-type: none"> Loss of/damage to biodiversity in designated sites (including European Sites and Wildlife Sites) and Annexed habitats and species, listed species, ecological connectivity and non-designated habitats; and disturbance to biodiversity and flora and fauna; Habitat loss, fragmentation and deterioration, including patch size and edge effects; and Disturbance (e.g. due to noise and lighting along transport corridors) and displacement of protected species such as birds and bats. 	<ul style="list-style-type: none"> Loss of an extent of non-protected habitats and species arising from the replacement of semi-natural land covers with artificial surfaces. Losses or damage to ecology (these would be in compliance with relevant legislation). 	BFF
Population and Human Health	<ul style="list-style-type: none"> Promotion of economic growth to encourage retention of working age population and funding of sustainable development and environmental protection and management. Contribution towards appropriate provision of infrastructure and services to existing population and planned growth by facilitating compact development of lands (including those within and adjacent to the city centre and the City's suburbs) that are served (or can be more easily served) by infrastructure and services, thereby helping to avoid the need to develop less well-served lands elsewhere in the City and beyond. Contribution towards the protection of human health by facilitating development of lands (including those within and adjacent to the city centre and the City's suburbs) that have relatively low levels of environmental sensitivities and are served (or can be more easily served) by infrastructure and services, thereby helping to avoid the need to develop more sensitive, less well-served lands elsewhere in the City and beyond. Contributes towards protection of human health as a result of contributing towards the protection of natural capital including environmental vectors, such as air and water. 	<ul style="list-style-type: none"> Potential adverse effects arising from flood events. Potential interactions with human health if effects arise from environmental vectors. 	<ul style="list-style-type: none"> Potential interactions with residual effects on environmental vectors – please refer to residual adverse effects under "Soil", "Water" and "Air and Climatic Factors" below. 	PHH

SEA Environmental Report for Proposed Variation No. 3 to the Cork CDP 2022-2028

Environmental Component	Environmental Effects, in combination with the wider planning framework			SEO Codes
	Effects include in-combination effects that are planned for through the wider planning framework including the NPF and associated NDP, the Southern RSES, the Cork City Development Plan and adjacent Development Plans and lower-tier land use plans.			
	Significant Positive Effect, likely to occur	Potentially Significant Adverse Environmental Effects, if unmitigated	Likely Residual Adverse Non-Significant Effects	
Soil	<ul style="list-style-type: none"> Contribution towards the protection of soils (including those used for agriculture) and designated sites of geological heritage by facilitating development of lands (including those within and adjacent to the city centre and the City's suburbs) that have relatively low levels of environmental sensitivities and are served (or can be more easily served) by infrastructure and services, thereby helping to avoid the need to develop more sensitive, less well-served lands elsewhere in the City and beyond. Contribution towards the protection of the environment from contamination by requiring the highest standards of remediation and, where appropriate, consultations with the EPA and other relevant bodies in order to resolve any instances of environmental pollution created by contaminated land. 	<ul style="list-style-type: none"> Potential adverse effects on the hydrogeological and ecological function of the soil resource, including as a result of development on contaminated lands. Potential for riverbank and coastal erosion. 	<ul style="list-style-type: none"> Loss of an extent of soil function arising from the replacement of semi-natural land covers with artificial surfaces. Riverbank and coastal erosion will continue to occur naturally over time and is likely to be enhanced by climate change. 	S
Water	<ul style="list-style-type: none"> Contribution towards the protection of water by facilitating development of lands (including those within and adjacent to the city centre and the City's suburbs) that have relatively low levels of environmental sensitivities and are served (or can be more easily served) by infrastructure and services, thereby helping to avoid the need to develop more sensitive, less well-served lands elsewhere in the City and beyond. Contributions towards the protection of water resources including the status of surface and groundwaters and water-based designations. Contribution towards flood risk management and appropriate drainage. 	<ul style="list-style-type: none"> Potential adverse effects upon the status of water bodies and entries to the WFD Register of Protected Areas (ecological and human value), arising from changes in quality, flow and/or morphology. Increase in flood risk and associated effects associated with flood events. 	<ul style="list-style-type: none"> Any increased loadings as a result of development to comply with the River Basin Management Plan. Flood related risks remain due to uncertainty with regard to extreme weather events – however such risks will be mitigated by measures that have been integrated into the Proposed Variation. 	W
Material Assets	<ul style="list-style-type: none"> Contribution towards appropriate provision of infrastructure and services to existing population and planned growth by facilitating compact development of lands (including those within and adjacent to the city centre and the City's suburbs) that are served (or can be more easily served) by infrastructure and services, thereby helping to avoid the need to develop less well-served lands elsewhere in the City and beyond. Contribution towards compliance with national and regional water services and waste management policies. Contribution towards increase in renewable energy use by facilitating renewable energy and electricity transmission infrastructure developments. Contribution towards limits in increases in energy demand from the transport sector by facilitating sustainable compact growth. Contribution towards reductions in average energy consumption per capita including promoting sustainable compact growth, sustainable mobility, sustainable design and energy efficiency. 	<ul style="list-style-type: none"> Failure to provide adequate and appropriate waste water treatment (water services infrastructure and capacity ensures the mitigation of potential conflicts). Failure to adequately treat surface water run-off that is discharged to water bodies (water services infrastructure and capacity ensures the mitigation of potential conflicts). Failure to comply with drinking water regulations and serve new development with adequate drinking water (water services infrastructure and capacity ensures the mitigation of potential conflicts). Increases in waste levels. Potential impacts upon public assets and infrastructure. Interactions between agriculture and soil, water, biodiversity and human health - including phosphorous and nitrogen deposition as a result of agricultural activities and the production of secondary inorganic particulate matter. 	<ul style="list-style-type: none"> Exceedance of capacity in critical infrastructure risks remain, including due to uncertainty with regard to climate – however, such risks will be mitigated by: measures, including those requiring the timely provision of critical infrastructure, and compliance with the Water Framework Directive and associated River Basin Management Plan. Residual wastes to be disposed of in line with higher-level waste management policies. Any impacts upon public assets and infrastructure to comply with statutory planning/consent-granting framework. 	MA

SEA Environmental Report for Proposed Variation No. 3 to the Cork CDP 2022-2028

Environmental Component	Environmental Effects, in combination with the wider planning framework			SEO Codes
	Effects include in-combination effects that are planned for through the wider planning framework including the NPF and associated NDP, the Southern RSES, the Cork City Development Plan and adjacent Development Plans and lower-tier land use plans.			
	Significant Positive Effect, likely to occur	Potentially Significant Adverse Environmental Effects, if unmitigated	Likely Residual Adverse Non-Significant Effects	
Air and Climatic Factors	<ul style="list-style-type: none"> Contribution towards climate mitigation and adaptation by facilitating compact development of lands (including those within and adjacent to the city centre and the City's suburbs) that are served (or can be more easily served) by infrastructure and services, thereby helping to avoid the need to develop less well-served lands elsewhere in the City and beyond. In combination with other plans, programmes etc., contribution towards the objectives of the wide policy framework relating to climate mitigation and adaptation, and associated contribution towards maintaining and improving air quality and managing noise levels, including through measures relating to: <ul style="list-style-type: none"> Sustainable compact growth; Sustainable mobility, including walking, cycling and public transport; Drainage, flood risk management and resilience; Sectors including energy and buildings; and Sustainable design, energy efficiency and green infrastructure. 	<ul style="list-style-type: none"> Potential conflict between development under the Plan as varied and aiming to reduce carbon emissions in line with local, national and European environmental objectives. Potential conflicts between transport emissions, including those from cars, and air quality. Potential conflicts between increased frequency of noise emissions and protection of sensitive receptors. Potential conflicts with climate adaptation measures including those relating to flood risk management. 	<ul style="list-style-type: none"> An extent of travel related greenhouse gas and other emissions to air. This has been mitigated by provisions that have been integrated into the Proposed Variation, including those relating to sustainable compact growth and sustainable mobility. Interactions between noise emissions and sensitive receptors. Various provisions have been integrated into the Proposed Variation to ensure that noise levels at sensitive receptors will be minimised. 	AC
Cultural Heritage	<ul style="list-style-type: none"> Contributes towards protection of cultural heritage elsewhere by facilitating compact development. Contributes towards protection of cultural heritage, by facilitating brownfield development and regeneration. 	<ul style="list-style-type: none"> Potential effects on protected and unknown archaeology and protected architecture arising from construction and operation activities. 	<ul style="list-style-type: none"> Potential effects on known architectural and archaeological heritage and unknown archaeology however, these will occur in compliance with legislation. 	CH
Landscape	<ul style="list-style-type: none"> Contributes towards protection of wider landscape and landscape designations by facilitating compact development. 	<ul style="list-style-type: none"> Occurrence of adverse visual impacts and conflicts with the appropriate protection of designations relating to the landscape. 	<ul style="list-style-type: none"> Landscapes will change overtime as a result of natural changes in vegetation cover combined with new developments that will occur in compliance with the Development Plan's landscape protection measures. 	L

8.4 Appropriate Assessment

Appropriate Assessment (AA) Screening and Stage 2 AA are being undertaken alongside the Proposed Variation. The requirement for AA is provided under the EU Habitats Directive (Directive 1992/43/EEC). The emerging conclusion of the AA is that the Proposed Variation will not affect the integrity of any European Site, alone or in combination with other plans or projects.⁵⁴ The preparation of the Proposed Variation, SEA and AA has taken place concurrently and the findings of the AA have informed the SEA.

The findings of the Appropriate Assessment have been fully integrated into the Proposed Variation and underpin the environmental evaluation presented in this Section.

8.5 Strategic Flood Risk Assessment

A Strategic Flood Risk Assessment (SFRA) has been undertaken as part of the preparation of the Proposed Variation. Requirements in relation to SFRA are provided under 'The Planning System and Flood Risk Management Guidelines for Planning Authorities' (Department of Environment and Office of Public Works, 2009) and associated Department of the Environment, Community and Local Government Circular PL2/2014. The SFRA has informed both the land use zoning and the written provisions of the Proposed Variation. The findings of the Strategic Flood Risk Assessment have been fully integrated into the Proposed Variation and underpin the environmental evaluation presented in this Section.

In line with the 2009 Ministerial Guidelines, the sequential approach followed by the SFRA undertaken for the Proposed Variation uses mapped Flood Zones alongside considerations of the vulnerability of different types of land uses to give priority to development in zones of low flood probability. There was no need to consider highly vulnerable or less vulnerable development in Flood Zones A or B through the Justification Test outlined in the Guidelines.

8.6 Interrelationship between Environmental Components

The SEA Directive requires the Environmental Report to include information on the likely significant effects on the environment, including on issues such as biodiversity, fauna, flora, population, human health, soil, water, air, climatic factors, material assets, cultural heritage including architectural and archaeological heritage, landscape and the interrelationship between the above factors.

Likely significant effects on environmental components which are identified include those which are interrelated; implementation of the Proposed Variation will not affect the interrelationships between these components. The presence of significant interrelationships between environmental components is identified on Table 8.4.

⁵⁴ Except as provided for in Article 6(4) of the Habitats Directive, viz. There must be: (a) no alternative solution available, (b) imperative reasons of overriding public interest for the plan, or variation to the Plan, to proceed; and (c) adequate compensatory measures in place.

Table 8.4 Presence of Interrelationships between Environmental Components

Component	Biodiversity, flora and fauna	Population and human health	Soil	Water	Air and Climatic factors	Material assets	Cultural heritage	Landscape
Biodiversity, flora and fauna		Yes	Yes	Yes	Yes	Yes	No	Yes
Population and Human Health			Yes	Yes	Yes	Yes	No	No
Soil				Yes	No	Yes	No	No
Water					No	Yes	No	No
Air and Climatic Factors						Yes	No	No
Material Assets							Yes	Yes
Cultural Heritage								Yes
Landscape								

8.7 Assessment Against SEA Framework

For an explanation of SEO codes e.g. **BFF, PHH, S, W**, etc. refer to Table 8.1 on page 75.

The following applies to each of the sub-sections below:

The Proposed Variation is situated in a hierarchy of documents setting out public policy setting out public policy for, among other things, land use planning, infrastructure, sustainable development, tourism, environmental protection and environmental management, such as the Cork City Development Plan to which the Proposed Variation relates, the National Planning Framework, the National Development Plan, the National Climate Action Plan 2025, the National Adaptation Framework 2024, the Regional Spatial and Economic Strategy for the Southern Region and associated Cork Metropolitan Area Strategic Plan, the Cork Metropolitan Area Transportation Strategy, the Cork City Climate Action Plan 2024-2029 and the Cork City Local Economic and Community Plan 2024-2029 (for additional detail please refer to Section 2.5 "Relationship with other relevant Plans and Programmes" in this report).

These other existing policies, plans etc. have been subject to their own environmental assessment processes, as relevant, and already provide for various measures that have been compiled into the City Development Plan to which the Proposed Variation relates. The City Development Plan to be varied aligns with these documents and will be incorporated into the review and preparation of these documents.

Lower tier plans and projects must be consistent and comply with the provisions of the City Development Plan, including the Variation, when made, and of these other policies, plans etc. and will be subject to their own project level EIA and AA requirements as relevant. An assessment of cumulative effects is provided at Section 8.2 of this report.

Description of Likely Significant Environmental Effects ⁵⁵				
<p>The Government approved the First Revision of the National Planning Framework (NPF) in April 2025, after which new ministerial guidelines (2025) were issued setting out new annual housing growth requirements for each planning authority. In line with the NPF Implementation: Housing Growth Requirements Guidelines for Planning Authorities requirements, approximately 270 hectares of additional lands for residential development are proposed to be zoned as part of Variation No. 3 of this Plan. The following methodology was applied:</p> <ul style="list-style-type: none"> An average household size (AHS) of 2.49, in line with the Housing Strategy; A net reduction of 25% of the site area to allow for the provision of roads, open space, community facilities, etc; An average density of 65 dwellings per hectare (dph) based on the existing relevant density ranges (50 dph to 80 dph) set out in the City Development Plan and the 'Sustainable Residential Development and Compact Settlement Guidelines for Planning Authorities (2024)'. <p>Various updates to the Volume I Written Statement, including to the Core Strategy and Housing provisions, are being proposed to take account of resultant zoning amendments.</p> <p>Further amendments to the written statement are proposed, including to Amendments to Chapter 3 "Delivering Homes & Communities" Chapter 11 "Placemaking & Managing Development" are proposed, to recognise the First Revision to the National Planning Framework and associated NPF Guidelines, both published in 2025. The provisions of the Planning Design Standards for Apartments Guidelines for Local Authorities 2025, with which relevant schemes must comply with, are also recognised, including those related to the residential size and mix, housing quality standards, shared accommodation/co-living sectors, student accommodation and recreational considerations for children, open space, daylight, sunlight and overshadowing.</p> <p>Amendments to Chapter 10 "Key Growth Areas & Neighbourhood Development Sites" are proposed for Ballincollig, Glanmire and Ballyvolane East and West. Amendments are also proposed to City Suburbs Objectives for Ballyvolane, North East and North West Regional Parks, Neighbourhood Development Sites, and site-specific objectives.</p> <p>Proposed Amendments to Chapter 12 "Land-Use Zoning Objectives" include those relating to Tivoli and Ballyvolane.</p>	+	-M	-	0
		BFF PHH S W A C MA CH L	BFF PHH S W A C MA CH L	

⁵⁵ For an explanation of Strategic Environmental Objective codes (e.g. **BFF, PHH, S, W**) and assessment criteria (related to **+**, **-M**, **-** and **0** symbols), etc. refer to Section 8.1. For related SEA Framework indicators and targets refer to Section 5.

Proposed Amendments to Rural Housing Policy are set out following the structure of the City Development Plan: Proposed amendments to Chapter 3: Delivering Homes & Communities; Proposed amendments to Chapter 6: Green & Blue Infrastructure, Open Space & Biodiversity; Proposed amendments to Chapter 11: Placemaking & Managing Development. These changes include those aligning the Plan with the First Revision to the National Planning Framework and National Ministerial Guidelines, as well as integrating mitigation in order to address potential adverse effects.

There are two types of mapping amendments proposed.

1. Proposed Zoning Amendments

These mapping amendments propose to change the land-use zoning objective of land. These proposed zoning amendments are presented geographically per Local Electoral Area. Some of the proposed zoning amendments have associated text proposed to be included in the main written body of the City Development Plan. Any such accompanying text is included in Part A, Volume 1: Written Statement. Zoning Amendments are in the South East (8 no. sites), South West (12 no. sites), North East (8 no. sites) and North West (7 no. sites).

2. Proposed Designation of "Long Term Strategic Development Lands"

These mapping amendments do not change land-use zoning objectives but designate lands as "long term strategic development lands", which are identified as strategic development lands required beyond the current City Development Plan period to achieve the City's growth targets for 2040.

4 sites are proposed as "Long Term Strategic Development Lands". They are zoned "ZO 20 City Hinterland" as they are considered as being unlikely to be serviced during the lifetime of this development plan, but are identified as being strategic land, required beyond this Plan period to fulfil the City's ambitions in achieving the growth targets for 2040. These lands are identified as long term strategic sites needing long term planning and service delivery. Section 2.4 of the NPF Implementation: Housing Growth Requirements Guidelines for Planning Authorities (2025) allows for such lands to be identified, particularly in the five cities and Metropolitan Area Strategic Plan areas. Paragraph 2.52 of the Cork City Development Plan 2022-2028 contains further details of these lands.

The assessment of Proposed Variation No. 3 amendments against Strategic Environmental Objectives (SEOs BFF, PHH, S, W, MA, A, C, CH and L) is consistent with the:

- Environmental effects detailed under subsections 8.2 to 8.6 of this report; and
- Assessments of the selected alternative for the Proposed Variation provided at Section 7 of this report.

The Cork City Development Plan 2022-2028 has been subject to full SEA, which identified various environmental effects arising from implementation of the Plan, and facilitated the integration of measures into the Development Plan to ensure the appropriate protection and management of the environment with which lower tier plans/projects must comply. Proposed Variation No. 3 would contribute towards the proper planning and sustainable development of the city and the consequential environmental effects that have been identified by the SEA. Cork City Council has integrated various recommendations arising from environmental assessment processes into the existing City Development Plan and Proposed Variation (see Section 9). Taking into account the measures that have been integrated into both the existing Cork City Development Plan and the Proposed Variation that provide for and contribute towards environmental protection, environmental management and sustainable development, any potential effects arising from Proposed Variation No. 3, would either: be present already (beneficial) and would be further contributed towards, but not to a significant extent; and/or would be mitigated so as not to be significant (adverse).

Under the Proposed Variation, Cork City would be facilitated in meeting the revised population targets, resulting in balanced, orderly development and implementation of the varied Core Strategy. This approach would facilitate Cork City in meeting the revised population targets and would enable the rapid activation of available and housing delivery in the interests of providing housing for people.

Implementing Plan as varied will help to direct incompatible development away from the most sensitive areas in the City, and focus on directing compact, sustainable development within and adjacent to the existing built-up footprint of the City and suburbs. Development of these generally more robust, well-serviced and well-connected areas will contribute towards environmental protection and sustainable development, including climate mitigation and adaptation. Compact development can be accompanied by placemaking initiatives to enable the City to become a more desirable place to live, work and visit. Compatible sustainable development in sensitive areas is also provided for, subject to various requirements relating to environmental protection and management being met.

The Plan as varied would contribute towards the Statutory consent granting and decision-making framework for land use developments and activities and sustainable development, in combination with other Development Plan provisions and other plans, programmes, strategies, etc. Potential adverse environmental effects arising from

land use development and activities include in-combination effects arising from services and infrastructure to service development, for example those relating to water services, transport and energy.

The land use zoning and objectives provided for by the Variation have taken into account environmental considerations, including those relating to ecology, cultural heritage, landscape/topography, infrastructural requirements and water. Zoning has been applied in a way that considers sustainable and compact growth, taking into account the various requirements set out in the higher-level Revised NPF, Southern RSES and existing Cork City Development Plan. Flood risk management and drainage provisions are already in force through the City Development Plan. In addition, land use zoning contained within the Variation has been informed by an iterative SFRA process, including both: the delineation of flood risk zones; and future climate scenario risk areas (mid-range as well as high end). The detailed Variation preparation process undertaken by the Planning Department combined with specialist input from the SFRA process facilitated zoning that helps to avoid inappropriate development being permitted in areas of elevated flood risk.

Most sites where land use zoning is proposed to be changed under the Proposed Variation are situated within Flood Zone C. This is the Flood Zone with the lowest flood risk. The uses permissible / open for consideration under the Land Use Zoning Objectives being proposed for these sites are considered to be appropriate to this Flood Zone. All projects under the Development Plan when varied will continue to need to demonstrate compliance with the provisions of the existing Development Plan relating to flood risk management and drainage. The zoning of Site NE 6 Ballyvolane is proposed to be amended from ZO 20 City Hinterland + Long Term Strategic Development Land to ZO 3 Long-Term Strategic Regeneration. A portion of the north western corner of these lands includes Flood Zone A. However, as proposed under 10.301D: "Strategic flood risk assessment analysis has identified areas of high probability flood risk on these lands; such areas shall be excluded from development and used only for compatible SuDS or flood-resilient functions. This limitation shall take primacy over any other related land use zoning provision. All development proposals on the remainder of the lands shall be accompanied by a site-specific Flood Risk Assessment in accordance with the Flood Risk Management Guidelines. "

Some areas beyond Flood Zones A and B are identified as being at risk under Mid-Range and High-End Future Climate Risk Scenario Area Mapping. Most sites where land use zoning is proposed to be changed under the Proposed Variation are situated outside of these areas. The zoning of Site SW 7 Lands adjacent to Ballincollig GAA grounds is proposed to be amended from ZO 15 Public Open Space to ZO 1 Sustainable Residential Neighbourhoods, reflecting existing development. Western parts of this site identified as being at risk under Mid-Range Future Climate Risk Scenario (OPW). Any future development at this site would need to comply with the provisions of the existing Plan, as varied (refer to 9 of this report). The zoning of Site SW 10 Ballincollig (north of N22, west of Maglin Road) is proposed to be amended from ZO 20 City Hinterland + Long Term Strategic Development Land to ZO 2 New Residential Neighbourhoods, reflecting existing development. Western parts of this site identified as being at risk under High-End Future Climate Risk Scenario (MWP for Cork City Council, South Ballincollig Drainage Study, 2021). Any future development at this site would need to comply with the provisions of the existing Plan, as varied (refer to 9 of this report). Furthermore, the Variation proposes the following amendment as part of Site-Specific Objective 7 that applies to these lands "(ii) Strategic flood risk assessment analysis has identified areas of elevated flood risk under a high-end future climate risk scenario on these lands on these lands; such areas shall be excluded from development and used only for compatible SuDS or flood-resilient functions. This limitation shall take primacy over any other related land use zoning provision. All development proposals on the remainder of the lands shall be accompanied by a site-specific Flood Risk Assessment in accordance with the Flood Risk Management Guidelines."

Land Use Zoning takes account of the tiered approach required by the National Planning Framework and will contribute towards a co-ordination of zonings with existing and planned infrastructure and services.

The selection of sites for zoning has taken into consideration information on capacity/delivery with respect to existing and planned infrastructure and services.

The SEA process that has been undertaken alongside the preparation of the existing City Development Plan has informed the Plan through an iterative process. Similarly, mitigation measures have been integrated into the Proposed Variation. Some of these measures are reproduced under Section 9 "Mitigation Measures" of this report. By integrating provisions for environmental protection and management into the Proposed Variation, Cork City Council is helping to ensure that:

- The potential significant adverse effects of implementing the Proposed Variation, in combination with implementation of other provisions from the Development Plan and other plans, programmes, etc., are avoided, reduced or offset; and
- The beneficial environmental effects of implementing the Proposed Variation, in combination with implementation of other provisions from the Development Plan and other plans, programmes, etc., are maximised.

Section 9 Mitigation Measures

9.1 Introduction

Mitigation measures are measures envisaged to prevent, reduce and, as fully as possible, offset any significant adverse impacts on the environment of implementing the Proposed Variation. Various environmental sensitivities and issues have been communicated to the Council through the SEA, Appropriate Assessment (AA) and Strategic Flood Risk Assessment (SFRA) processes. By integrating related recommendations into the existing Development Plan and the Proposed Variation, the Council has ensured that both the beneficial environmental effects of implementing the Plan to be varied have been and will be maximised and that potential adverse effects have been and will be avoided, reduced or offset.

Mitigation was achieved through:

- Strategic work undertaken by the Council to ensure evidence-based planning;
- Considering alternatives for the Proposed Variation;
- The integration of individual provisions into the text of the existing, already in force, City Development Plan; and
- The integration of environmental considerations into the zoning provisions and text of the Proposed Variation.

The mitigation measures identified through the SEA, AA and SFRA processes have been incorporated into the text and objectives of the Proposed Variation and therefore form part of the statutory planning framework.

9.2 Strategic work undertaken by the Council to ensure evidence-based planning

In preparing the Proposed Variation, information relating to various sectors, from different Departments within the Council and from different bodies and organisations, was gathered and analysed, contributing towards the development of evidence-led provisions. This work included: preparing this SEA Environmental Report; preparing a Screening for Appropriate Assessment; preparing an Addendum to the existing Plan's Strategic Flood Risk Assessment; and considering information on capacity/delivery with respect to existing and planned infrastructure.

The undertaking of the SEA process was part of this strategic work and contributed towards the integration of environmental considerations into the Proposed Variation as detailed under Table 9.1.

9.3 Consideration of Alternatives

Although strategic alternatives in relation to the content of the Proposed Variation were significantly limited (see Section 6), alternatives for the Proposed Variation were considered, as part of the Proposed Variation preparation/SEA process.

These alternatives were assessed by the SEA process (see Section 7) and the findings of this assessment informed the selection of alternatives for the Proposed Variation, facilitating an informed choice with respect to the type of Proposed Variation that was prepared and placed on public display.

9.4 Integration of individual provisions into the text of the City Development Plan

Variation individual provisions relating to environmental protection and management have been integrated into the existing, already in force, Cork City Development Plan.

Table 9.1 links key mitigation measure(s) to the likely significant effects of implementing the Proposed Variation, if unmitigated. The effects are consistent with those identified by the SEA for the Cork City Development Plan 2022-2028. The measures generally benefit multiple environmental components i.e. a measure providing for the protection of biodiversity, flora and fauna could beneficially impact upon the minimisation of flood risk and the protection of human health, for example.

In addition, all lower-tier plans and projects arising from the varied Development Plan will be required to comply with relevant environmental legislation and assessment requirements, ensuring that any potential adverse effects are avoided, reduced or mitigated as appropriate.

Both the planning and the assessment teams contributed towards the mitigation which was developed over multiple iterations and was informed by, inter alia, various communications through the SEA, AA and SFRA processes.

9.5 Integration of environmental considerations into the zoning provisions and text of the Proposed Variation

The land use zoning and objectives provided for by the Variation have taken into account environmental considerations, including those relating to ecology, cultural heritage, landscape/topography, infrastructural requirements and water. Zoning has been applied in a way that considers sustainable and compact growth, taking into account the various requirements set out in the higher-level Revised National Planning Framework, Southern RSES and existing Cork City Development Plan. Flood risk management and drainage provisions are already in force through the City Development Plan. In addition, land use zoning contained within the Variation has been informed by an iterative SFRA process, including both: the delineation of flood risk zones; and future climate scenario risk areas (mid-range as well as high end). The detailed Variation preparation process undertaken by the Planning Department combined with specialist input from the SFRA process facilitated zoning that helps to avoid inappropriate development being permitted in areas of elevated flood risk.

Most sites where land use zoning is proposed to be changed under the Proposed Variation are situated within Flood Zone C. This is the Flood Zone with the lowest flood risk. The uses permissible / open for consideration under the Land use Zoning Objectives being proposed for these sites are considered to be appropriate to this Flood Zone. All projects under the Development Plan when varied will continue to need to demonstrate compliance with the provisions of the existing Development Plan relating to flood risk management and drainage. The zoning of Site NE 6 Ballyvolane is proposed to be amended from ZO 20 City Hinterland + Long Term Strategic Development Land to ZO 3 Long-Term Strategic Regeneration. A portion of the north western corner of these lands includes Flood Zone A. However, as proposed under 10.301D: "Strategic flood risk assessment analysis has identified areas of high probability flood risk on these lands; such areas shall be excluded from development and used only for compatible SuDS or flood-resilient functions. This limitation shall take primacy over any other related land use zoning provision. All development proposals on the remainder of the lands shall be accompanied by a site-specific Flood Risk Assessment in accordance with the Flood Risk Management Guidelines."

Some areas beyond Flood Zones A and B are identified as being at risk under Mid-Range and High-End Future Climate Risk Scenario Area Mapping. Most sites where land use zoning is proposed to be changed under the Proposed Variation are situated outside of these areas. The zoning of Site SW 7 Lands adjacent to Ballincollig GAA grounds is proposed to be amended from ZO 15 Public Open Space to ZO 1 Sustainable Residential Neighbourhoods, reflecting existing development. Western parts of this site identified as being at risk under Mid-Range Future Climate Risk Scenario (OPW). Any future development at this site would need to comply with the provisions of the existing Plan, as varied (refer

to 9 of this report). The zoning of Site SW 10 Ballincollig (north of N22, west of Maglin Road) is proposed to be amended from ZO 20 City Hinterland + Long Term Strategic Development Land to ZO 2 New Residential Neighbourhoods, reflecting existing development. Western parts of this site identified as being at risk under High-End Future Climate Risk Scenario (MWP for Cork City Council, South Ballincollig Drainage Study, 2021). Any future development at this site would need to comply with the provisions of the existing Plan, as varied (refer to 9 of this report). Furthermore, the Variation proposes the following amendment as part of Site-Specific Objective 7 that applies to these lands “(ii) Strategic flood risk assessment analysis has identified areas of elevated flood risk under a high-end future climate risk scenario on these lands on these lands; such areas shall be excluded from development and used only for compatible SuDS or flood-resilient functions. This limitation shall take primacy over any other related land use zoning provision. All development proposals on the remainder of the lands shall be accompanied by a site-specific Flood Risk Assessment in accordance with the Flood Risk Management Guidelines.”

Land Use Zoning takes account of the tiered approach required by the National Planning Framework and will contribute towards a co-ordination of zonings with existing and planned infrastructure and services.

In addition to the individual provisions integrated into the text of the existing City Development Plan, provisions have also been integrated into the text of the Proposed Variation through the Proposed Variation-preparation and SEA, SFRA and AA processes. These measures are identified alongside the existing City Development Plan measures on Table 9.1.

Table 9.1 Integration of Environmental Considerations into the Proposed Variation and existing City Development Plan

Topic	Potentially Significant Adverse Effect, if Unmitigated	Existing Cork City Development Plan 2022-2028, as varied, mitigating measures including:	Proposed Amendment No. 3 mitigating measures including ⁵⁶ :
Various – see below	Various – see below	<p>Objective 2.42 SEA Monitoring The Council shall, in conjunction with the Southern Regional Assembly and other stakeholders as relevant, implement the monitoring programme as set out in the SEA Environmental Report and Statement. This will include the preparation of stand-alone SEA Monitoring Reports:</p> <ol style="list-style-type: none"> 1. To accompany the report required of the manager under section 15(2) of the Act, including information in relation to progress on, and the results of, monitoring the significant environmental effects of implementation of the development plan; 2. On the significant environmental effects of implementing the Plan, in advance of the beginning of the review of the next Plan. <p>Objective 4.6 Corridor & Route Selection Process Policies and Objectives relating to new roads and other transport infrastructure projects (including greenways, walkways, cycleways and blueways) that are not already provided for by existing plans/ programmes or are not already permitted, are subject to the undertaking of feasibility assessment having regard to normal planning considerations and environmental sensitivities as identified in the SEA Environmental Report and the objectives of the Plan relating to sustainable mobility.</p> <p>Objective 7.25 Sustainable Tourism To support the sustainable growth of tourism and marketing of Cork City as a multi-faceted visitor destination and a gateway to the southern region, Wild Atlantic Way and Ireland's Ancient East by:</p> <ul style="list-style-type: none"> • Working in partnership with Fáilte Ireland, businesses and other stakeholders to support tourism investment, innovation and promotional and marketing strategies. • Supporting the implementation of the Cork City Tourism Strategy 2017-2022, the Local Economic and Community Plan-2016-2021 (Pure Cork) and their successor strategies. • To support the implementation of the Tourism Destination Plan for Cork City and East Cork. • Develop existing tourist attractions and activities, while seeking investment in new attractions that help to diversify the tourism market. • Support the development of cultural facilities such as the Crawford Art Gallery and the Cork Events Centre. • Support initiatives that improve the sustainability of tourism, and support eco-tourism along with the reduction of the carbon footprint of tourist accommodation, attractions and activities. • Support high quality proposals, initiatives and pilot projects that represent opportunities to provide new or enhanced visitor facilities and attractions. This also extends to proposals that utilise technology to improve visitors' experiences and aid interpretation and navigation and seek to better leverage the City's network of green and blue infrastructure as tourism attractions. • Seeking to manage, where appropriate, any increase in visitor numbers to semi-natural areas in order to avoid significant effects including loss of habitat and disturbance, by ensuring that new any projects, such as greenways, are located a suitable distance from ecological sensitivities, such as riparian zones. • Seeking to manage, where relevant, any increase in visitor numbers to key habitats and / or any change in visitor behaviour in order to avoid significant effects, including loss of habitat and disturbance, by ensuring that new projects and activities are located a suitable distance from ecological sensitivities. Visitor / Habitat Management Plans may be required for proposed projects where relevant and as appropriate. <p>Objective 7.38 Cork Harbour Planning Framework Cork City Council is committed to part-take as a key stakeholder and consultee in the preparation of a Cork Harbour Planning Framework Initiative, in coordination with other Local Authorities and stakeholders in the harbour area, as required under RSES Objective 79 and Cork MASP Objective 3 Cork Harbour, during the lifetime of the Plan. Cork City Council supports the preparation of an agreed framework to guide planning policy in managing the future development of the Cork Harbour Economy (CHE) as set out in RPO79 of the RSES to ensure that the sustainable development of the area not only harnesses the economic and social benefits to the City-region but also ensures that biodiversity, flora and fauna both within and outside protected sites are considered via the appropriate SEA and AA mechanisms.</p>	<p>Rural Generated Housing 3.53 The nearest built-up area village is normally more than 1 kilometre from the subject site on a farm / landholding. If the built-up area is closer than 1 kilometre from the subject site, proposals must demonstrate that the dwelling will not contribute to ribbon development or undesirable urban sprawl;</p> <ul style="list-style-type: none"> • Applications must demonstrate how a proposed single rural dwelling will not impact upon the deliverability of the future development of lands identified as Long-Term Strategic Development Lands (see paragraphs 2.52 and 12.15) or lands identified within the route corridors of planned strategic transport infrastructure. <p>3.54 The Census 2016 illustrates that farm holdings of greater than 30 hectares are viable as full time farms (i.e. they have an income of greater than €50,000). Farms of greater than 30 hectares generated 75% of all farm output in Ireland in 2016. Farm holdings with less than 30 hectares are considered to be part time or "hobby" farms and wouldn't derive a need to live on the farm holding. Less than 5% of farmers in Ireland are 35 years old, or younger (Census 2016).</p> <p>National Planning Objective 66 requires development to occur within environmental limits having regard to the medium- and longer-term requirements of all relevant environmental and climate legislation. Notwithstanding the requirement to establish an exceptional rural housing need based on a demonstrable economic or social need, applications for a rural dwelling must demonstrate that the site is suitable for development and that it would not have a negative impact on the environment. Considerations include but are not limited to the settlement pattern in the area, traffic safety, flood risk, the preservation of mature landscape features and in-combination impacts with existing development (e.g. number of septic tanks in the area, the achievement of relevant servicing standards, etc). Septic tanks and proprietary treatment systems must comply with relevant approved standards (i.e. the EPA Code of Practice for Domestic Wastewater Treatment Systems (Population Equivalent ≤10), March 2021 and all updates).</p> <p>Objective 11.9 One-Off Housing: Demonstrable Need to Reside on Landholding Demonstrable Rural Housing Need Objective 11.9 should be read in conjunction with Objective 3.13 Housing in the Hinterland and Objectives 10.97 Protection of Hinterland, 10.98 Protection of Natural Landscape, 10.99 Protection of Settlements, and 6.9 Landscape.</p>

⁵⁶ In this column, mitigating amendments to Volume 1 are indicated by the following formatting protocol:

Original text - indicated thus (plain black font)

Proposed new text - indicated thus (blue underlined font)

Text proposed to be deleted - ~~indicated thus~~ (red strikethrough font)

Original text being retained but relocated - indicated thus (green underline font)

Topic	Potentially Significant Adverse Effect, if Unmitigated	Existing Cork City Development Plan 2022-2028, as varied, mitigating measures including:	Proposed Amendment No. 3 mitigating measures including ⁵⁶ :
		<p>Objective 9.20 Seveso</p> <p>(a) Assessment of Development in Vicinity of Seveso III Sites: Land use proposals for development within the vicinity of sites identified under the Control of Major Accident Hazards Directive and any regulations, under any enactment, giving effect to that Directive, will be assessed having regard to technical guidance provided by the Health and Safety Authority.</p> <p>(b) Relocation of Seveso III Sites: Cork City Council will actively seek the relocation of Seveso III facilities / activities to suitable alternative sites outside the City.</p> <p>Various Development Management Provisions.</p> <p>Objective Chapter 2 Core Strategy: To co-ordinate and enable active land management with the delivery of key infrastructure and regeneration projects, Cork City Council will prepare a framework plan for the existing and emerging built environment in and around the central city area. The plan will seek to co-ordinate the delivery of compact liveable growth by facilitating the planning and design of the following land use related issues:</p> <ul style="list-style-type: none"> • Active land management of strategic underutilised sites • Inter connections between the City Centre, City Docks and Tivoli Docks. • Enable high levels of mobility connecting BusConnects Cork, the proposed LRT route and the emerging Lee to Sea Greenway • Land use planning around planned transport interchanges • Built Heritage and Conservation, including maritime heritage • GBI implementation, Natural Heritage, and Biodiversity management • Co-ordinating Placemaking objectives at a local level • River Transport and Mobility (including water-based transport and recreation) • River use management to balance demand and potentially conflicting interests. <p>Table 6.4 17. Maritime Activities and Recreation Hub: To support the planning, design and delivery of a multi-use maritime activities and recreation hub in the Marina along the River Lee. The hub shall enhance the recreational, natural and cultural heritage value of the River Lee by improving access, activities and use of the water including water-based leisure activities and land site facilities such as rowing, light craft, swimming and other suitable active and passive recreational activities. Planning and design shall include stakeholders engagement designed to facilitate safe, improved accessibility to the water and the exploration of co-location and sharing of community, enterprise and open space infrastructure that helps create a community based maritime hub for the city and wider area.</p> <p>Objective 6.3 Cork City Council will seek to work with stakeholders in facilitating safe, improved accessibility to the water environment including the River Lee and Cork Harbour and encouraging uses which optimise the amenity, tourism, recreation and leisure opportunities associated with this blue infrastructure, while contributing towards the protection of protected species and without adversely impacting on the day-to-day economic functions of these assets.</p>	
<p>Biodiversity and flora and fauna</p>	<p>Arising from both construction and operation of development and associated infrastructure:</p> <ul style="list-style-type: none"> • Loss of/damage to biodiversity in designated sites (including European Sites and Wildlife Sites) and Annexed habitats and species, listed species, ecological connectivity and non-designated habitats; and disturbance to biodiversity and flora and fauna; • Habitat loss, fragmentation 	<p>Also refer to measures under other environmental components including Soil, Water and Air and Climatic Factors and Landscape.</p> <p>Strategic Biodiversity Goals</p> <ol style="list-style-type: none"> (1) To protect and enhance designated areas of natural heritage and protected species and to adhere to all relevant biodiversity legislation; (2) To ensure that sites and species of natural heritage and biodiversity importance in non-designated areas are identified, protected and managed appropriately; (3) To create green and blue infrastructure network thereby creating ecological corridors linking areas of biodiversity importance; (4) To implement the recommendations of the GBI study and integrate green and blue infrastructure solutions into new developments; (5) To ensure all citizens are within 5km of a green and ideally wild space; (6) To protect and maintain the integrity and maximise rivers and watercourses within the city; (7) To protect and enhance the city's trees and urban woodlands; and (8) To promote best practice guidelines for management, control and eradication of invasive alien species. <p>Green and Blue Infrastructure, Open Space and Biodiversity Development Objectives</p> <p>Strategic Objective 5: Green and Blue Infrastructure, Open Space and Biodiversity</p> <p>To strengthen the green and blue infrastructure of Cork City. To protect and promote biodiversity and habitat connectivity and protect natural areas. To protect and enhance Cork City's unique landscape character and maritime heritage. To ensure all of Cork City's residents have access to open spaces, recreation and amenity facilities and natural areas.</p> <p>A strong green and blue infrastructure network is essential to the quality of life of Cork City's residents and contributes towards the creation of places where people want to live and work. It is an objective of Cork City Council to achieve a healthy, green and connected City with high-quality and interconnected open spaces, parks, diverse natural areas and green and blue corridors.</p> <p>Proposals for new development in Cork City will respect and reflect the topography, landscape and ecology of the City, and will protect and enhance the City's green and blue infrastructure by ensuring that development does not fragment existing networks of green and blue infrastructure. Proposals for new development will demonstrate how green and blue infrastructure, open space, sport and</p>	<p>Also refer to measures under other environmental components including Soil, Water and Air and Climatic Factors and Landscape.</p> <p>Objective 10.91 North East and North West Regional Parks and Surrounds</p> <p>c) To enhance biodiversity by conserving and retaining existing habitats where appropriate, and to create new wildlife corridors and buffer zones that support the conservation and movement of wild species in the local and wider environment and support wider Plan objectives relating to climate resilience, active travel, built heritage, and landscape character.</p> <p>Site-Specific Objective 13</p> <p>Location: Lauriston Hill, Rathcooney</p> <p>Site area: 5.8 Ha</p> <p>Zoning: ZO 3 Long-Term Strategic Regeneration</p> <p>Specific Objectives:</p> <p>(ii) The design, scale, layout and landscaping of this site shall respect its existing built and landscape character and ecological setting. Development of this site shall be designed to:</p> <ul style="list-style-type: none"> • Respect and integrate with its location and setting, including historic connections to the built and landscape setting of Lauriston House and Lodge. • Respect the site's wider parkland setting, including wider landscape features, mature grouping of trees and hedgerows of high ecological value.

Topic	Potentially Significant Adverse Effect, if Unmitigated	Existing Cork City Development Plan 2022-2028, as varied, mitigating measures including:	Proposed Amendment No. 3 mitigating measures including ⁵⁶ :
	<p>and deterioration, including patch size and edge effects; and</p> <ul style="list-style-type: none"> Disturbance (e.g. due to noise and lighting along transport corridors) and displacement of protected species such as birds and bats. 	<p>recreation, landscape and biodiversity are considered commensurate to the scale and context of the development in the development process. Large-scale developments will incorporate open spaces to contribute to the green and blue infrastructure in the City.</p> <p>Objective 6.5 Trees and Urban Woodland</p> <p>(a) To protect and enhance the City's tree and urban woodlands in public and private ownership. Cork City Council will seek to survey, map and maintain existing important individual and groups of trees, using Tree Preservation Orders as appropriate.</p> <p>(b) To encourage the planting of new urban woodlands and trees where appropriate throughout the City and particularly where there are deficiencies in tree coverage as identified in the Cork City Green and Blue Infrastructure Study.</p> <p>(c) To support the preparation of a City Tree Strategy which provides a vision for long-term planting, protection and maintenance of trees, hedgerows and woodlands.</p> <p>(d) To support retaining existing trees and the planting of new trees as part of new developments subject to care on the species of tree and the siting and management of the trees to avoid conflict with transport safety and residential amenity in particular.</p> <p>(e) To promote the planting of pollinator friendly native deciduous trees and mixed forestry to benefit biodiversity.</p> <p>Objective 6.6 Rivers, Waterway and Wetlands</p> <p>(a) To protect and maintain the integrity, and maximise the potential, of the natural heritage and biodiversity value of rivers, associated watercourses and wetlands in Cork City, and to</p> <p>(b) To promote an integrated approach to optimising opportunities associated with rivers, waterways and wetlands generate biodiversity, recreation, tourism, and economic benefits.</p> <p>Objective 6.22 Natural Heritage and Biodiversity</p> <p>(a) To protect, promote and enhance Cork City's natural heritage and biodiversity.</p> <p>(b) To support the implementation of the National Biodiversity Plan and the All-Ireland Pollinator Plan and successor publications in Cork City.</p> <p>(c) To support and implement the biodiversity actions from the Cork City Heritage and Biodiversity Plan (2021-2026) in partnership with all relevant stakeholders.</p> <p>(d) Cork City Council will seek to establish and use a City biodiversity database, accessible across all council departments for consideration in land management decision-making.</p> <p>(e) Cork City Council will work with communities to enhance, and the delivery of new, biodiversity-rich areas throughout the City including individual buildings, streets, public and private spaces by supporting the provision of green roofs and walls, rain gardens, biodiversity-rich parklets, rainwater harvesting, natural banks and naturalised SUDS.</p> <p>(f) Cork City Council will seek, where appropriate, to enhance the linear habitat connectivity, including the interconnection and enhancement of:</p> <ul style="list-style-type: none"> Woodlands, gardens, open spaces, fields and hedgerows. Coastal habitats, river catchments, lakes, streams, ponds. Aquatic, marginal and bank side habitats. Parks, playing fields and recreational areas. Upstream of mapped flood zones. City transport routes. <p>Objective 6.23 Designated Sites and Protected Species</p> <p>To protect and enhance designated sites and areas of natural heritage and biodiversity and the habitats, flora and fauna for which it is designated, and to protect, enhance and conserve designated species.</p> <p>Objective 6.24 Information to be considered for development affecting designated sites</p> <p>To ensure that development proposals affecting designated sites have regard to the sensitivities identified in the SEA Environmental Report prepared in respect of this Plan.</p> <p>Objective 6.25 Non-designated Areas of Biodiversity Importance</p> <p>Cork City Council will seek to map the City's ecological networks and corridors of local biodiversity value outside of designated areas, and to work with local stakeholders in supporting the effective management of features which are important for wild flora and fauna and habitats.</p> <p>Objective 6.26 Alien Invasive Species</p> <p>To support the implementation of measures to control and prevent the introduction, establishment or spread of ecologically damaging alien invasive species (e.g. Japanese Knotweed and Himalayan Balsam).</p> <p>Paragraph 6.62 "As with all Plan provisions, Objectives in this Section will be implemented subject to compliance with the Habitats and Birds Directives and other ecological protection objectives"</p> <p>Paragraph No. 6.63 "No plans, programmes, etc. or projects giving rise to significant cumulative, direct, indirect or secondary impacts on European sites arising from their size or scale, land take, proximity, resource requirements, emissions (disposal to land, water or air), transportation requirements, duration of construction, operation, decommissioning or from any other effects shall be permitted on the</p>	<ul style="list-style-type: none"> Integrate wjth active travel connections to Mayfield, Tivoli, Glanmire, and Ballyvolane. Retain the site's natural and heritage features in a precautionary manner, including tree, hedgerow and root area protection and stone walls. Encourage the conservation and movement of wild species through the retention of a strong ecological corridor linked to the Glen River and the Glen River Park, Vienna Woods and Glashaboy River Valley Include for ecologically informed lighting. <p>Site-Specific Objective 17</p> <p>Location: Ringwood, Blarney</p> <p>Site area: 24 Ha</p> <p>Zoning: ZO 2 New Residential Neighbourhoods</p> <p>Specific Objectives:</p> <p>(ii) Development of these lands shall be designed and phased in full coordination with the delivery of the Ringwood Link Road and a high-quality, integrated network of pedestrian and cycling infrastructure that prioritises sustainable movement and ensures permeability within the site and to surrounding areas, including seamless connections to the proposed Blarney Train Station. All development shall incorporate robust environmental protection measures, including the safeguarding of ecological and landscape assets—specifically the Ringwood Woodland—the avoidance of adverse impacts on sensitive habitats, and the implementation of appropriate mitigation and ongoing management strategies.</p>

SEA Environmental Report for Proposed Variation No. 3 to the Cork CDP 2022-2028

Topic	Potentially Significant Adverse Effect, if Unmitigated	Existing Cork City Development Plan 2022-2028, as varied, mitigating measures including:	Proposed Amendment No. 3 mitigating measures including ⁵⁶ :
		<p>basis of this Plan (either individually or in combination with other plans, programmes, etc. or projects)⁵⁷.”</p> <p>Paragraph 6.64 “Any agricultural or fishing/aquaculture activities related developments or would be considered subject to compliance with the Habitats and Birds Directives and in consultation with Inland Fisheries Ireland as relevant”.</p> <p>Objective 9.19 External Lighting To require that external lighting proposals minimise the harmful effects of light pollution, are energy efficient, and do not have an excessive impact on residential or visual amenity, biodiversity or result in the distraction of road users.</p>	
Population and human health	<ul style="list-style-type: none"> • Potential adverse effects arising from flood events. • Potential interactions if effects arising from environmental vectors. 	<p>Also refer to measures under other environmental components including Soil, Water and Air and Climatic Factors.</p> <p>Objective 9.18 Air Quality (a) To protect and improve air quality in Cork City in accordance with the provisions of EU Directives and national legislation on air pollution and support the actions of the City Council’s Air Quality Strategy 2021-2026, and its successors. (b) To continue to monitor air quality results submitted from selected locations throughout the City in co-operation with the Environmental Protection Agency and support the creation of a regional air quality and greenhouse gas emissions inventory.</p> <p>Objective 9.20 Noise To support the implementation of the objectives of The Cork Agglomeration Noise Action Plan 2018 – 2023 and promote the pro-active management of noise where it is likely to have significant adverse impacts on health and quality of life.</p> <p>Objective 9.21 Seveso (a) Assessment of Development in Vicinity of Seveso III Sites: Land use proposals for development within the vicinity of sites identified under the Control of Major Accident Hazards Directive and any regulations, under any enactment, giving effect to that Directive, will be assessed having regard to technical guidance provided by the Health and Safety Authority. (b) Relocation of Seveso III Sites: Cork City Council will actively seek the relocation of Seveso III facilities / activities to suitable alternative sites outside the City.</p>	<p>Also refer to measures under other environmental components including Soil, Water and Air and Climatic Factors.</p> <p>Site-Specific Objective 7 Location: Maglin, South Ballincollig (north of N22, west of Maglin Road) Site area: 9.8 Ha Zoning: ZO 2 New Residential Neighbourhoods Specific Objectives: (iii) Development shall be subject to a full assessment of environmental constraints at Development Management stage including • Full archaeological assessment • Noise attenuation measures shall be provided for along the boundary with the N22.</p>
Soil	<ul style="list-style-type: none"> • Potential adverse effects on the hydrogeological and ecological function of the soil resource, including as a result of development on contaminated lands. • Potential for riverbank and coastal erosion. 	<p>Also refer to measures under other environmental components including Water and Biodiversity and Flora and Fauna.</p> <p>Objective 6.7 Carbon Sequestration To work with landowners, communities and other stakeholders in supporting initiatives to increase carbon sequestration through the effective and sustainable use of undeveloped, vacant and agricultural land. This could include opportunities to explore protecting soil fertility, reducing erosion, increasing soil organic matter, re-wetting bogs and peatland and restoring degraded soils.</p> <p>Objective 6.27 Areas of Geological Importance To seek the conservation of important features of geological interest in Cork City.</p> <p>Objective Chapter 7 Quarries and Aggregate Resources: To recognise the important role the mineral extraction and aggregate industry can play by protecting any reserves of aggregates and minerals from development that might impact on their utilisation. Extractions that would result in a reduction of the visual amenity of areas of high amenity or damage to areas of scientific importance or of geological, botanical, zoological and other natural significance including all designated European Sites or have a detrimental impact on residential amenity will not be permitted. The Planning Authority will have regard to the Guidelines for Planning Authorities for Quarries and Ancillary Activities (DoEHLG, 2004) when assessing applications relating to the extraction industry.</p>	<p>Also refer to measures under other environmental components including Water and Biodiversity and Flora and Fauna.</p>
Water	<ul style="list-style-type: none"> • Potential adverse effects upon the status of water bodies and entries to the WFD Register of Protected Areas (ecological and human value), arising from changes in quality, flow and/or morphology. • Increase in flood risk and 	<p>Also refer to measures under other environmental components including Soil and Material Assets.</p> <p>Chapter 4 paragraph 4.9 The capacity and efficiency of the national road network drainage regimes in Cork City will be safeguarded.</p> <p>Objective 6.6 Rivers, Waterway and Wetlands (a) To protect and maintain the integrity, and maximise the potential, of the natural heritage and biodiversity value of rivers, associated watercourses and wetlands in Cork City, and to (b) To promote an integrated approach to optimising opportunities associated with rivers, waterways and wetlands generate biodiversity, recreation, tourism, and economic benefits.</p> <p>Chapter 9 paragraph “Coastal Change” A National Coastal Change Management Strategy Steering Group was set up in 2020 to scope out an approach for the development of a national coordinated and integrated strategy to manage the projected impact of coastal change to our coastal communities, economies, heritage, culture and environment. Cork City Council supports the preparation of the strategy and will consider its findings when published and how it may impact its functional area. In the interim consideration will be given to areas that may be at risk or vulnerable to coastal erosion or coastal change, including change associated with climate change.</p>	<p>Also refer to measures under other environmental components including Soil and Material Assets.</p> <p>Ballyvolane East and West 10.301D Strategic flood risk assessment analysis has identified areas of high probability flood risk on these lands; such areas shall be excluded from development and used only for compatible SuDS or flood-resilient functions. This limitation shall take primacy over any other related land use zoning provision. All development proposals on the remainder of the lands shall be accompanied by a site-specific Flood Risk Assessment in accordance with the Flood Risk Management Guidelines.</p>

⁵⁷ Except as provided for in Article 6(4) of the Habitats Directive, viz. There must be: a) no alternative solution available, b) imperative reasons of overriding public interest for the project to proceed; and c) Adequate compensatory measures in place.

Topic	Potentially Significant Adverse Effect, if Unmitigated	Existing Cork City Development Plan 2022-2028, as varied, mitigating measures including:	Proposed Amendment No. 3 mitigating measures including ⁵⁶ :
	associated effects associated with flood events.	<p>Objective 9.4 SUDS</p> <p>(a) To require that all planning applications for new development incorporate Sustainable Urban Drainage Systems (SUDS) in so far as possible. Such proposals shall be accompanied by a comprehensive SUDS assessment including run-off quantity, run off quality and impacts on habitat and water quality.</p> <p>(b) To encourage the provision of green roofs and green walls as an integrated part of Sustainable Urban Drainage Systems (SUDS) and which provide benefits for biodiversity, wherever feasible.</p> <p>(c) To investigate the feasibility of preparing Sustainable Urban Drainage Systems (SUDS) guidelines for Cork City during the lifetime of the plan. In the interim The Department of Housing, Local Government and Heritage document: Nature-based Solutions to the Management of Rainwater and Surface Water Runoff in Urban Areas Water Sensitive Urban Design - Best Practice Interim Guidance Document, will provide guidance in this regard..</p> <p>Objective 9.5 Discharging</p> <p>(a) To ensure that onsite petrol/oil interceptors and silt traps shall be installed to all significant road projects/upgrades or for proposals where surface water otherwise discharges to watercourses, to prevent hydrocarbon pollution of the receiving waters.</p> <p>(b) To ensure that developments permitted by the Council which involve discharge of wastewater to surface waters or groundwaters, comply with the requirements of the EU Environmental Objectives (Surface Waters) Regulations and EU Environmental Objectives (Groundwater) Regulations.</p> <p>Objective 9.6 Storm Water</p> <p>To provide adequate storm water infrastructure in order to accommodate the planned levels of growth within the plan area and to ensure that appropriate flood management measures are implemented to protect property and infrastructure.</p> <p>Objective 9.7 Water Quality</p> <p>(a) To ensure the delivery of the relevant policies and objectives of The River Basin Management Plan for Ireland 2018 – 2021 and any subsequent plan, including those relating to protection of water status, improvement of water status, prevention of deterioration and meeting objectives for designated protected sites.</p> <p>(b) To support Irish Water in its implementation of Water Quality Management Plans for ground, surface, coastal and estuarine waters as part of the implementation of the EU Water Framework Directive and in the development of Drinking Water Protection Plans.</p> <p>(c) To support the provision of mitigation and protection measures for all protected areas, including Drinking Water Protected Areas and associated Source Protection Plans in line with the Water Framework Directives and River Basin Management Plans.</p> <p>(d) To have cognisance of, where relevant, the EU's Common Implementation Strategy Guidance Document No. 20 and 36 which provide guidance on exemptions to the environmental objectives of the Water Framework Directive.</p> <p>Objective 9.8 Flood Protection</p> <p>To protect, enhance and manage the City's floodplains, wetlands and coastal habitat areas that are subject to flooding as vital 'green infrastructure' which provides space for storage and conveyance of floodwater, enabling flood risk to be more effectively managed and reduce the need to provide flood defence infrastructures. Cork Council will also require that all proposed flood protection or alleviation works will be subject to Appropriate Assessment to ensure there are no likely significant effects on the integrity, defined by the structure and function, of any European Sites and that the requirements of Article 6 of the EU Habitats Directive are met.</p> <p>Objective 9.9 Flood Protection Schemes</p> <p>To work with the Office of Public Works (OPW) in the progression and completion of Flood Risk Management Plans and flood relief schemes including the Lower Lee Flood Relief Scheme (LLFRS), schemes in Blackpool, Glanmire / Glashaboy, Douglas / Togher and other schemes that may be developed during the period of the plan.</p> <p>Objective 9.10 Development in Flood Risk Areas</p> <p>(a) To restrict development in identified flood risk areas, in particular flood plains. All new development proposals shall comply with the requirements of the Planning System and Flood Risk Management –Guidelines for Planning Authorities (2009) and Department of Environment, Community and Local Government Circular PL2/2014, in particular through the application of the sequential approach and the Development Management Justification Test.</p> <p>(b) All significant proposals for development identified as being vulnerable to flooding will be required to provide a site specific Flood Risk Assessment to identify potential loss of floodplain storage and proposals for the storage or attenuation (e.g. SUDS) of run-off discharges (including foul drains) to ensure development does not increase the flood risk in the relevant catchment.</p> <p>(c) Adopt a river catchment approach to rivers entering the City, practicing natural flood management wherever practical and appropriate.</p> <p>South Docks Drainage and Levels Strategy Chapter 10 paragraph 10.108</p> <p>Cork City Council has prepared a South Docks Drainage and Levels Strategy (2022) to inform the development of the City Docks (hereafter referred to as "the Strategy"). The objective of the Strategy is to provide a long-term placemaking vision that is flexible, environmentally responsible and climate- resilient, particularly to potential changes in sea level and rainfall intensity.</p>	<p>Site-Specific Objective 6 Location: Greenfields Road, Ballincollig Site area: 12.4 Ha Zoning: ZO 2 New Residential Neighbourhoods Specific Objectives: (i) Development shall be subject to a full assessment of environmental constraints including a site-specific flood risk assessment with appropriate avoidance, mitigation and design measures incorporated, as required.</p> <p>Site-Specific Objective 7 Location: Maglin, South Ballincollig (north of N22, west of Maglin Road) Site area: 9.8 Ha Zoning: ZO 2 New Residential Neighbourhoods Specific Objectives: (ii) Strategic flood risk assessment analysis has identified areas of elevated flood risk under a high-end future climate risk scenario on these lands on these lands; such areas shall be excluded from development and used only for compatible SuDS or flood-resilient functions. This limitation shall take primacy over any other related land use zoning provision. All development proposals on the remainder of the lands shall be accompanied by a site-specific Flood Risk Assessment in accordance with the Flood Risk Management Guidelines.</p> <p>Site-Specific Objective 8 Location: Maglin, South Ballincollig Site area: 1.25 Ha Zoning: ZO 8 Neighbourhood and Local Centres Specific Objectives: (ii) Development shall be subject to a full assessment of environmental constraints at Development Management stage including a site-specific flood risk, with appropriate avoidance, mitigation and design measures incorporated as required.</p> <p>Site-Specific Objective 9 Location: Maglin, South Ballincollig Site area: 0.7 Ha Zoning: ZO 2 New Residential Neighbourhoods Specific Objectives: (ii) Development shall be subject to a full assessment of environmental constraints at Development Management stage including a site-specific flood risk, with appropriate avoidance, mitigation and design measures incorporated as required.</p> <p>Site-Specific Objective 17 Location: Ringwood, Blarney Site area: 24 Ha Zoning: ZO 2 New Residential Neighbourhoods Specific Objectives: (iii) Development proposals shall be informed by the following</p> <ul style="list-style-type: none"> • a comprehensive archaeological assessment • a site-specific flood risk assessment, and provision of a SuDS-based surface water management and attenuation measures in accordance with best practice.

Topic	Potentially Significant Adverse Effect, if Unmitigated	Existing Cork City Development Plan 2022-2028, as varied, mitigating measures including:	Proposed Amendment No. 3 mitigating measures including ⁵⁶ :
		<p>The Strategy is based on a sustainable urban drainage solution (<i>SUDS</i>) approach to provide the drainage network and conveyance and mitigation of water. The aim is to provide water features on Centre Park Road and Monahan's Road that form an integral part of the urban landscape. The Strategy was finalised in Q3 2022.</p> <p>Chapter 10 paragraph 10.109 The Strategy provides an integrated landscape and sustainable blue-green drainage concept design, combining a number of key components:</p> <ul style="list-style-type: none"> • Marina Park /Atlantic Pond, the strategic park of landscape and recreational significance to the <i>South Docks</i> and wider area. The Park is designed to accommodate significant flood storage (c.72,000 cubic metres including c. 43,000 at the Atlantic Pond / surrounds, c. 24,000 within the park and c5,500 at the Pairc Uí Choimh all weather pitch storage cells); • The Kennedy Spine Park that will provide flood storage for c.1500 cubic metres of flood storage integrated into a park that will combine soft and hard landscapes reflecting the vision for this key piece of public open space; • An east-west green spine along Centre Park Road (West of Marquee Road), incorporating an open swale that is designed to accommodate c.2,300 cubic metres of flood storage;An east-west green spine along Monahan Road, incorporating an improved drainage channel/open swale designed to accommodate c.4,900 cubic metres of flood storage; • The Strategy sets out the full schedule of the strategic flood storage locations for the South Docks. <p>Chapter 10 paragraph 10.110 The Strategy provides the following (Refer to Map in Chapter D in Volume 2: Mapped Objectives: which provides a summary of proposed infrastructure measures in the South Docks Drainage and Levels Strategy):</p> <ul style="list-style-type: none"> • An infrastructure strategy to ensure that the South Docks is resilient to flood risk and climate change; • Drainage catchments that reflect the capacity of the network to deal with pluvial (rainfall) runoff; • A surface water drainage network based upon SuDS / nature-based solutions, including conveyance by grey infrastructure. • A perimeter flood protection from tidal and fluvial (river) flood risks including a transition from the standard perimeter defence of 4.35m OD at the proposed Kent Station Bridge to the proposed flood protection levels at Albert Quay East, to be delivered as part of the Cork Docklands to City Centre Road Improvement Scheme. • Minimum ground (public realm and streets) level and building finished floor levels (FFLs) with proposed ground levels as close to existing ground levels as possible, while mitigating against pluvial (rainfall) flood risk. • Public strategic (regional) flood storage provided across a number of locations in the South Docks, as set out above. • Site acquisition as required to deliver elements of the strategy that are located in private ownership. • The Strategy indicates that there may be a requirement for a surface water pumping station in the vicinity of Atlantic Pond area in the future to ensure the necessary adaptation plans are in place to mitigate the risks presented by climate change., It is estimated that with a total site area of a total of c.250sqm will be required to accommodate this pumping station infrastructure. The Strategy identifies a possible locations for this facility on the proposed extension to the Atlantic Pond area. However this is indicative only locations, for the pumping station will be identified when required, in response to the prevailing climate change. <p>Chapter 10 paragraph 10.111 Minimum Ground Levels and Finished Floor Levels</p> <p>Chapter 10 paragraph 10.112 It is necessary to marginally increase localised ground (public realm and roads) levels at low points to between 0.85m OD and 1.0m OD to facilitate an effective gravity system and achievable storage volumes for flood events up to High End Risk Future Scenario (HEFS).</p> <p>Chapter 10 paragraph 10.113 To ensure that the proposed buildings within the South Docks achieve the appropriate standard of protection from flooding, it is proposed to set minimum finished floor levels (FFL) at least 300mm above the predicted relevant High-End Future Scenario flood event, taking account of two types of flooding:</p> <ul style="list-style-type: none"> • A pluvial flood event, where stormwater discharges from the South Docks are "tide locked" • Tidal inundation from the River Lee in the event of a breach in the polder defence. <p>The standard of protection to be provided is summarised as follows:</p> <ul style="list-style-type: none"> • Pluvial flood protection designed to a standard of 1%AEP, assuming +40% rainfall intensity, due to climate change. • Tidal flood protection designed to a standard of 0.5%AEP, assuming +1.05m sea-level rise due to climate change. <p>The recommended finished floor levels throughout the South Docks are summarised in Figure 10.10. Flood defence for the North Docks will be achieved through the setting of appropriate building finished floor levels for new developments, designed to withstand sea-level rise of up to 0.5m due climate change, in alignment with OPW document The Planning System and Flood Risk Management Guidelines.</p>	

Topic	Potentially Significant Adverse Effect, if Unmitigated	Existing Cork City Development Plan 2022-2028, as varied, mitigating measures including:	Proposed Amendment No. 3 mitigating measures including ⁵⁶ :
		<p>Chapter 10 paragraph 10.114 Finished floor levels within Figure 10.10 are recommendations only. Planning applications for new development both within the South Docks and the North Docks will still need to demonstrate compliance with the provisions of the OPW Guidelines by means of a Site Specific Flood Risk Assessment.</p> <p>Chapter 10 paragraph 10.115 Notwithstanding the provisions of paragraph 10.114 above, within the polder defended polder areas of South Docklands, the finished floor level for Highly Vulnerable Development shall be +1.9mOD. This is required to mitigate the residual flood risk arising from a breach of the polderdefence during 0.5% AEP tidal flood level, including appropriate allowances for climate change, and freeboard.</p> <p>Chapter 10 paragraph 10.116 It is envisaged that minimum FFLs along the quayside would be set at or above the proposed polder defence level of +3.85m to +4.35m OD, except for the western end of Kennedy Quay which transitions to Albert Quay East. At this location a minimum FFL of +3.85m OD will be accommodated due to constraints imposed by existing streetscapes.</p> <p>Development Management Controls SuDS and Site run-off</p> <p>Chapter 10 paragraph 10.117 It is proposed that all private developments, except waterfront developments, will provide on-site storage for surface water, to prevent overwhelming of the proposed public system during extreme events and thus share the burden of providing the necessary surface water storage volume, which can be designed and provided through many storage mitigation techniques. Waterfront developments can discharge directly into the River Lee unattenuated. The gradual implementation of the private storage will incrementally reduce the pressure on the public drainage system, thus providing flexibility in the relative timing of the delivery of both public and private sector developments and infrastructure.</p> <p>Chapter 10 paragraph 10.118 It is proposed that there will be a shared responsibility for surface water storage between private and public lands by requiring all developments to limit discharges to the public system to an absolute maximum of 68l/s/ha (approximately 50% of design peak brownfield runoff rate for critical storm event) irrespective of tidal phase.</p> <p>Chapter 10 paragraph 10.119 Development proposals will be required to demonstrate how this discharge limit will be achieved, and include calculations for the volume of onsite storage to be provided. The proposals should seek to present storage solutions that are in line with Sustainable Urban Drainage System and Nature Based Solutions Principles (see Objective 9.4: Sustainable Urban Drainage Systems and para. 11.258).</p> <p>Basements and Structural Design Strategies</p> <p>Chapter 10 paragraph 10.120 Based on the findings of the Hydrogeology Desk Study (November 2021) completed as part of the Strategy, maintaining the aquitard function provided by the existing alluvium soil layer has been identified as a key requirement of the proposed redevelopment of the South Docks. It is however recognised, that the nature of the ground conditions and anticipated type and height of the buildings will mean that piling, and potentially basements, will be required in many instances. Where it is necessary for such structures to penetrate the alluvium layer, the detailing of the foundations, basements and piling will need to ensure that no new flow paths are created and that an equivalent aquitard function is maintained post-development. Structural design strategies that do not penetrate the alluvium later will be the preference for structural design solutions and departure from this approach will require justification.</p> <p><i>Objective relating to Hop Island:</i></p> <p>Chapter 11 paragraph 11.260 Land use zoning objectives provided by this Plan are subject to the following conditions: (1) Undeveloped land in Flood Zone A that is the subject of any zoning objective are only zoned for and shall only be developed for water compatible uses as identified in the Guidelines. (2) Undeveloped land in Flood Zone B that is the subject of any zoning objective are only zoned for and shall only be developed for water compatible or less vulnerable uses as identified in the Guidelines. (3) With respect to lands that have already been developed in Flood Zone A or B the potential conflict (between zoning and highly or less vulnerable development in Flood Zone A and between zoning and highly vulnerable development in Flood Zone B) will be avoided by applying the following zoning approach, subject to the exception areas set out in (iii) below: (i) Cork City Council will facilitate the appropriate management and sustainable use of these areas. This will mean generally limiting new development, but facilitating existing development uses that may require small scale development such as small extensions. Development proposals within these areas shall be accompanied by a detailed Flood Risk Assessment, carried out in accordance with The Planning System and Flood Risk Assessment Guidelines and Circular PL 2/2014 (or as updated), which shall assess the risks of flooding associated with the proposed development. Where development proposals submitted to the Planning Authority relate to existing buildings or developed areas, the sequential approach cannot be used to locate them in lower-risk areas and the Justification Test will not therefore</p>	

Topic	Potentially Significant Adverse Effect, if Unmitigated	Existing Cork City Development Plan 2022-2028, as varied, mitigating measures including:	Proposed Amendment No. 3 mitigating measures including ⁵⁶ :
		<p>apply. Proposals seeking to change the use of existing buildings from a less vulnerable use to a use that would be more vulnerable to the effects of flooding may not be permissible in areas of elevated flood risk, whilst some change of use proposals not increasing the vulnerability to the effects of flooding or small scale extensions to such buildings will be considered on their individual merits but are acceptable in principle. An existing dwelling or building that is not located within an area at risk of flooding but has a large rear garden / curtilage that is located within Flood Zone A or B would not be suitable for a more in-depth residential development proposal which would propose a residential use within Flood Zone A or B.</p> <p>(ii) Proposals shall only be considered favourably where it is demonstrated to the satisfaction of the Planning Authority that they would not have adverse impacts or impede access to a watercourse, floodplain or flood protection and management facilities, or increase the risk of flooding to other locations and be in accordance with the proper planning and sustainable development of the area. The nature and design of structural and non-structural flood risk management measures required for development in such areas (see relevant Flood Risk Assessments - section below) will also be required to be demonstrated, to ensure that flood hazard and risk will not be increased. Measures proposed shall follow best practice in the management of health and safety for users and residents of the development.</p> <p>(iii) Exceptional areas are the already developed City Centre and Docklands areas, which have undergone Justification Tests and have been zoned for development, and established built-up areas of Cork City including suburban areas such as Model Farm Road / Carrigrohane Road area and Douglas. Future development in these areas will:</p> <ul style="list-style-type: none"> • be subject to site-specific flood risk assessments; • comply with the flood risk management provisions of this Plan, including the structural and non-structural risk management measures outlined under Flood Risk Assessments below, and relevant measures contained in the Council's 2020 South Docks Drainage Strategy; and • will benefit from Flood Relief Schemes being progressed by the OPW. <p>Flood hazard and flood risk information is an emerging dataset of information. The flood risk mapping used by the Council may be altered in light of future data and analysis. Therefore, all landowners and developers are advised that Cork City Council accept no responsibility for losses or damages arising due to assessments of vulnerability to flooding of lands, uses and developments. Owners, users and developers are advised to take all reasonable measures to assess the vulnerability to flooding in a particular area, prior to submitting a planning application.</p> <p>Paragraph 12.7 Further to Plan provisions relating to flood risk management under other parts of this Plan (including paragraph no's. 11.261 to 11.267 and paragraph no's. 12.21 to 12.23), permissible uses within flood zones A or B in areas that have not passed the Justification Test (i.e. those areas outside of Cork City Centre and the North and South Docklands) shall be constrained to those "water compatible" and "less vulnerable" uses as appropriate to the particular flood zone (please refer to the accompanying Strategic Flood Risk Assessment document).</p>	
Air and Climatic Factors	<ul style="list-style-type: none"> • Potential conflict between development under the Proposed Variation and aiming to reduce carbon emissions in line with local, national and European environmental objectives. • Potential conflicts between transport emissions, including those from cars, and air quality. • Potential conflicts between increased frequency of noise emissions 	<p>Also refer to Plan's various sustainable transport provisions and detailed measures for Climate Action to Chapter 5 "Climate Change and the Environment".</p> <p>Objective 6.7 Carbon Sequestration To work with landowners, communities and other stakeholders in supporting initiatives to increase carbon sequestration through the effective and sustainable use of undeveloped, vacant and agricultural land. This could include opportunities to explore protecting soil fertility, reducing erosion, increasing soil organic matter, re-wetting bogs and peatland and restoring degraded soils.</p> <p>Objective 9.18 Air Quality (a) To protect and improve air quality in Cork City in accordance with the provisions of EU Directives and national legislation on air pollution and support the actions of the City Council's Air Quality Strategy 2021-2026, and its successors. (b) To continue to monitor air quality results submitted from selected locations throughout the City in co-operation with the Environmental Protection Agency and support the creation of a regional air quality and greenhouse gas emissions inventory.</p> <p>Objective 9.20 Noise To support the implementation of the objectives of The Cork Agglomeration Noise Action Plan 2018 – 2023 and promote the pro-active management of noise where it is likely to have significant adverse impacts on health and quality of life.</p>	<p>Objective 10.91 North East and North West Regional Parks and Surrounds</p> <p>c) To enhance biodiversity by conserving and retaining existing habitats where appropriate, and to create new wildlife corridors and buffer zones that support the conservation and movement of wild species in the local and wider environment and support wider Plan objectives relating to climate resilience, active travel, built heritage, and landscape character.</p> <p>d) To ensure that development within the surrounding area of both parks is designed to respond sensitively to the future park sites, incorporate natural surveillance where appropriate, and deliver high quality active travel links to the parks-quality active travel links to the parks</p> <p>Site-Specific Objective 13 Location: Lauriston Hill, Rathcooney Site area: 5.8 Ha Zoning: ZO 3 Long-Term Strategic Regeneration Specific Objectives: (ii) The design, scale, layout and landscaping of this site shall respect its existing built and landscape character and ecological setting. Development of this site shall be designed to:</p> <ul style="list-style-type: none"> • Respect and integrate with its location and setting, including historic connections to the built and landscape setting of Lauriston House and Lodge.

Topic	Potentially Significant Adverse Effect, if Unmitigated	Existing Cork City Development Plan 2022-2028, as varied, mitigating measures including:	Proposed Amendment No. 3 mitigating measures including ⁵⁶ :
	<p>and protection of sensitive receptors.</p> <ul style="list-style-type: none"> Potential conflicts with climate adaptation measures including those relating to flood risk management. 		<ul style="list-style-type: none"> Respect the site's wider parkland setting, including wider landscape features, mature grouping of trees and hedgerows of high ecological value. Integrate with active travel connections to Mayfield, Tivoli, Glanmire, and Ballyvolane. Retain the site's natural and heritage features in a precautionary manner, including tree, hedgerow and root area protection and stone walls. Encourage the conservation and movement of wild species through the retention of a strong ecological corridor linked to the Glen River and the Glen River Park, Vienna Woods and Glashaboy River Valley Include for ecologically informed lighting. <p>Site-Specific Objective 17 Location: Ringwood, Blarney Site area: 24 Ha Zoning: ZO 2 New Residential Neighbourhoods Specific Objectives: (ii) Development of these lands shall be designed and phased in full coordination with the delivery of the Ringwood Link Road and a high-quality, integrated network of pedestrian and cycling infrastructure that prioritises sustainable movement and ensures permeability within the site and to surrounding areas, including seamless connections to the proposed Blarney Train Station. All development shall incorporate robust environmental protection measures, including the safeguarding of ecological and landscape assets—specifically the Ringwood Woodland—the avoidance of adverse impacts on sensitive habitats, and the implementation of appropriate mitigation and ongoing management strategies.</p> <p>Site-Specific Objective 13 Location: Lauriston Hill, Rathcooney Site area: 5.8 Ha Zoning: ZO 3 Long-Term Strategic Regeneration Specific Objectives: (ii) The design, scale, layout and landscaping of this site shall respect its existing built and landscape character and ecological setting. Development of this site shall be designed to:</p> <ul style="list-style-type: none"> Respect and integrate with its location and setting, including historic connections to the built and landscape setting of Lauriston House and Lodge. Respect the site's wider parkland setting, including wider landscape features, mature grouping of trees and hedgerows of high ecological value. Integrate with active travel connections to Mayfield, Tivoli, Glanmire, and Ballyvolane. Retain the site's natural and heritage features in a precautionary manner, including tree, hedgerow and root area protection and stone walls. Encourage the conservation and movement of wild species through the retention of a strong ecological corridor linked to the Glen River and the Glen River Park, Vienna Woods and Glashaboy River Valley Include for ecologically informed lighting. <p>Objective 11.10 Design and Landscaping of New and Replacement Dwellings Houses in Rural Areas b. Be energy efficient in their design, layout and siting; Promote sustainable approaches to dwelling design by encouraging proposals</p>

Topic	Potentially Significant Adverse Effect, if Unmitigated	Existing Cork City Development Plan 2022-2028, as varied, mitigating measures including:	Proposed Amendment No. 3 mitigating measures including ⁵⁶ :
			to be energy efficient and climate positive in their design, layout and siting; c. Foster an innovative approach to design that acknowledges the diversity of suitable design solutions and safeguards the potential for excellent innovative design in appropriate locations; d. Incorporate appropriate landscaping and screen planting by using predominantly indigenous species. Require the preservation of traditional or historic field boundaries, hedgerows and mature native landscape features and appropriate supplemental landscaping and screening using predominantly indigenous local trees and plant species and groupings.
Material Assets	<ul style="list-style-type: none"> Failure to provide adequate and appropriate waste water treatment (water services infrastructure and capacity ensures the mitigation of potential conflicts). Failure to adequately treat surface water run-off that is discharged to water bodies (water services infrastructure and capacity ensures the mitigation of potential conflicts). Failure to comply with drinking water regulations and serve new development with adequate drinking water (water services infrastructure and capacity ensures the mitigation of potential conflicts). Increases in waste levels. Potential impacts upon public assets and infrastructure. Interactions between agriculture and 	<p>Also refer to measures under other environmental components including Population and Human Health, Cultural Heritage, Soil, Water, Air, various Land Use and Phasing provisions.</p> <p>Strategic Objective 8: Environmental Infrastructure</p> <p>Objective 9.1 Irish Water</p> <p>(a) To work with Irish Water to ensure the efficient and sustainable use and development of water resources and water services infrastructure in the City.</p> <p>(b) To work with Irish Water to identify and facilitate the timely delivery of water and wastewater projects in order to facilitate development in accordance with the Core Strategy.</p> <p>(c) To work with Irish Water in promoting water conservation and demand management measures among users and support the implementation of measures such as leakage reduction and network improvements.</p> <p>(d) To support Irish Water in the development and implementation of the National Water Resources Plan and Drinking Water Safety Plans.</p> <p>(e) To support Irish Water in the promotion of effective management of trade discharges to sewers in order to maximise the capacity of existing sewer networks and minimise detrimental impacts on sewage treatment works.</p> <p>Objective 9.2 Waste Water</p> <p>(a) To require all new proposals for development to provide a separate foul and surface water drainage system and to incorporate Sustainable Urban Drainage Systems in so far as practical.</p> <p>(b) As part of new proposals for development, evidence of consultation with Irish Water should be submitted as part of a planning application, demonstrating that adequate water services are available to service the development and that existing water services will not be negatively impacted.</p> <p>Objective 9.3 Group Water Schemes, Private Wells and Individual Treatment Systems</p> <p>(a) To require that all developments where public watermains are available or likely to be available and have sufficient capacity, shall connect to them.</p> <p>(b) To ensure that all new developments connect to the public wastewater infrastructure, where available, and to encourage existing developments that are in close proximity to a public sewer to connect to that sewer, subject to a connection agreement with Irish Water.</p> <p>(c) To discourage the provision of single house septic tanks and treatment plants to minimise the risk of groundwater pollution in line with the rural housing policy of this Plan. Where such facilities are permitted, full compliance with the prevailing regulations and standards, including the EPA's Code of Practice Wastewater Treatment and Disposal Systems Serving Single Houses (PE. ≤10) (EPA 2009), and its replacement the EPA Code of Practice for Domestic Wastewater Treatment Systems (Population Equivalent ≤ 10) (2021), will be required.</p> <p>(d) Residential development that requires the provision of private wastewater treatment facilities (i.e. Developer Provided Infrastructure), other than single house systems will generally not be permitted.</p> <p>(e) To ensure that private wastewater treatment facilities, where permitted, are operated in compliance with their wastewater discharge license, in order to protect water quality.</p> <p>Objective 9.12 Waste Management</p> <p>(a) To support the sustainable management of waste in line with the objectives of the Southern Region Waste Management Plan 2015-2021 and the National Waste Management Plan for a Circular Economy (NWMPCE) when published, which will replace the existing Regional Waste Management Plans.</p> <p>(b) To facilitate the transition to a circular economy facilitating the value recovery and recirculation of resources in order to generate minimal waste.</p> <p>(c) Continue to fulfil duties under the Waste Management (certification of historic unlicensed waste disposal and recovery activity) Regulations 2008 (S.I. No 524 of 2008), including those in relation to the identification and registration of closed landfills.</p>	<p>Also refer to measures under other environmental components including Population and Human Health, Cultural Heritage, Soil, Water, Air, various Land Use and Phasing provisions.</p>

Topic	Potentially Significant Adverse Effect, if Unmitigated	Existing Cork City Development Plan 2022-2028, as varied, mitigating measures including:	Proposed Amendment No. 3 mitigating measures including ⁵⁶ :
	<p>soil, water, biodiversity and human health - including phosphorous and nitrogen deposition as a result of agricultural activities and the production of secondary inorganic particulate matter.</p>	<p>(d) To encourage the recycling of construction and demolition waste and the reuse of aggregate and other materials in future construction projects. Applications for large infrastructure projects shall be accompanied by a Construction and Environmental Management Plan that includes details of how construction and demolition waste generated is to be managed and, where reuse/recycling is not practicable, disposed of, in line with legislative requirements.</p> <p>Objective 9.14 Undergrounding of Cables The Council will encourage the undergrounding of cables and associated equipment where feasible and generally require such services be located underground as part of new developments. It is acknowledged that this may not always be possible for high voltage transmission infrastructure. Proposals should demonstrate that environmental impacts including the following are minimised:</p> <ul style="list-style-type: none"> • Habitat loss as a result of removal of field boundaries and hedgerows (right of way preparation) followed by topsoil stripping (to ensure machinery does not destroy soil structure and drainage properties); • Short to medium term impacts on the landscape where, for example, hedgerows are encountered; • Impacts on underground archaeology; • Impacts on soil structure and drainage; and • Impacts on surface waters as a result of sedimentation. <p>9.14 To promote the increased use of renewable energy resources in Cork City such as solar, small or microscale wind, geothermal, heat pumps and district heating. To engage with the proposed revision of the SEAI's Methodology for Local Authority Renewable Energy Strategies (LARES), to provide a best practice approach to identifying and assessing renewable energy resources in spatial planning at local authority level. Following this process a LARES for the City with specific targets on renewable energy will be prepared. To encourage small-scale wind energy developments and support small community-based proposals provided they do not negatively impact upon the environmental quality or amenity of the area.</p>	
<p>Cultural Heritage</p>	<ul style="list-style-type: none"> • Potential effects on protected and unknown archaeology and protected architecture arising from construction and operation activities. 	<p>Strategic Objective 7: Heritage, Arts and Culture To protect and reinforce the unique character and built fabric of the city, towns, villages, suburbs, neighbourhoods and places that make up the fabric of Cork City, both the character derived from the natural environment and the man-made character created by the built form. This will be achieved by protecting Protected Structures, archaeological monuments, and archaeological heritage and Architectural Conservation Areas, while providing opportunities for new development that respects the rich and historic built heritage of the City.</p> <p>To identify, protect, enhance and promote Cork's unique cultural heritage and expression in an authentic and meaningful way. To foster and support the arts and culture in Cork City by encouraging new and improved facilities and by ensuring that arts and culture infrastructure are integrated into large-scale developments on key sites. To support the development of a vibrant cultural and creative sector in the City as a key enabler of innovation, placemaking and community development throughout the City.</p> <p>To support the role of Cork City as a significant domestic and international tourism destination and support the sustainable use and development of the City's tourism assets.</p> <p>To ensure that elements of archaeological, architectural and cultural heritage significance are identified, retained and interpreted wherever possible and the knowledge placed in the public domain.</p> <p>Proposals for new development must have regard to the historic built heritage of the City, particularly Protected Structures, archaeological monuments and heritage and Architectural Conservation Areas, and any development that has a detrimental impact on these assets will not normally be acceptable.</p> <p>Objective 8.1 Strategic Archaeology Objective (a) To protect and preserve archaeological monuments as listed in the Sites and Monuments Record (SMR), Record of Monuments and Places (RMP) and the Wreak Inventory of Ireland Database (WIID). All sites can be accessed on the Historic Environment Viewer (www.archaeology.ie). The National Monuments Service will be informed of all development proposals which relate to Sites and Zones of Archaeological Interest. (b) Cork City Council will have regard to the relevant national statutory policies and guidelines, including Frameworks and Principles for the Protection of the Archaeological Heritage and to Best Practice Guidance documents published by the Heritage Council and the Institute of Archaeologists of Ireland. (c) To preserve the character and setting of the medieval city wall and defences, which is a National Monument, according to the recommendations of the Cork City Walls Management Plan (2007) and the National Policy on Town Defences (2008). (d) To promote the retention, reuse, and enhancement of buildings and other elements of architectural, archaeological and other significance. (e) To ensure that development reflects and is sensitive to the historical importance and character of the city and its hinterland, in particular the street layout and pattern, plot sizes, building heights and scales. (f) To improve and encourage access to and understanding of the architectural and archaeological heritage of the City.</p> <p>Objective 8.2 Protection of the Archaeological Resource (a) Cork City Council will protect and enhance the archaeological value of the sites (and their settings) listed in the Record of Monuments and Places (RMP) and the Historic Environment Viewer.</p>	<p>Objective 10.91 North East and North West Regional Parks and Surrounds c) To enhance biodiversity by conserving and retaining existing habitats where appropriate, and to create new wildlife corridors and buffer zones that support the conservation and movement of wild species in the local and wider environment and support wider Plan objectives relating to climate resilience, active travel, built heritage, and landscape character.</p> <p>Site-Specific Objective 7 Location: Maglin, South Ballincollig (north of N22, west of Maglin Road) Site area: 9.8 Ha Zoning: ZO 2 New Residential Neighbourhoods Specific Objectives: (iii) Development shall be subject to a full assessment of environmental constraints at Development Management stage including</p> <ul style="list-style-type: none"> • Full archaeological assessment • Noise attenuation measures shall be provided for along the boundary with the N22. <p>Site-Specific Objective 13 Location: Lauriston Hill, Rathcooney Site area: 5.8 Ha Zoning: ZO 3 Long-Term Strategic Regeneration Specific Objectives: (ii) The design, scale, layout and landscaping of this site shall respect its existing built and landscape character and ecological setting. Development of this site shall be designed to:</p> <ul style="list-style-type: none"> • Respect and integrate with its location and setting, including historic connections to the built and landscape setting of Lauriston House and Lodge. • Respect the site's wider parkland setting, including wider landscape features, mature grouping of trees and hedgerows of high ecological value.

Topic	Potentially Significant Adverse Effect, if Unmitigated	Existing Cork City Development Plan 2022-2028, as varied, mitigating measures including:	Proposed Amendment No. 3 mitigating measures including ⁵⁶ :
		<p>(b) Cork City Council will ensure that development proposals will protect and preserve archaeological sites discovered since the publication of the Record of Monuments and Places (RMP).</p> <p>(c) To ensure the preservation of archaeological remains in-situ, in accordance with national policy (and in the interests of sustainability) impacts on the buried archaeological environment should be avoided where possible.</p> <p>Objective 8.3 The Value of Archaeological Knowledge To require that all appropriate archaeological excavation should be undertaken to the highest possible standards and the information made publicly available. The acquisition and dissemination of knowledge is a core principle for the protection of the archaeological heritage of the city. Cork City Council will endeavour to ensure public dissemination through publications and public lectures.</p> <p>Objective 8.4 Protection of the Medieval Historic Core</p> <p>(a) Where development is proposed within the medieval historic core a policy of minimising the impact on the archaeological resource will be promoted. Any proposed development will be assessed on the level and amount of undisturbed archaeology present on the site.</p> <p>(b) Cork City Council/ will seek to protect Cork's medieval street pattern, and in particular, seek to conserve and enhance the laneways within the setting of the streetscape.</p> <p>(c) Development proposals will seek to retain historic building lines and traditional plot widths where they derive from medieval origins. The physical integrity of the medieval core should be respected through the retention of plot sizes which can be achieved by the refurbishment of existing buildings.</p> <p>Objective 8.5 Protection of Cork's Medieval City Wall and Defences</p> <p>(a) Cork City Council will ensure preservation in-situ of the Medieval City Wall and Defences and will have regard to the preservation and enhancement of the line of the City Wall when considering development proposals in its vicinity. Disturbance, removal and alteration of the line of the City Wall will not be permitted. An appropriate buffer zone between the City Wall and the development will also be required.</p> <p>(b) Cork City Council will seek to improve public awareness and increase knowledge and appreciation of the medieval city walls.</p> <p>Objective 8.6 Protection of burial Grounds Cork City Council will seek to preserve and enhance burial grounds and their settings. Development in and adjacent to these areas will be limited. Where former burial grounds are in use as amenity spaces then their retention for passive recreational use will be required.</p> <p>Objective 8.7 Industrial Archaeology Cork City Council requires that all development proposals for industrial buildings and sites of industrial archaeological importance be accompanied by an archaeological assessment of the building(s) and their surrounding environment. Retention and/or incorporation of industrial buildings will be encouraged. Where in exceptional circumstances demolition is permitted, a detailed building report will be required.</p> <p>Objective 8.8 Underwater Archaeology Cork City Council requires that all development proposals which will impact on marine, riverine, lacustrine, intertidal/sub-tidal environments, and areas of former reclaimed land, shall be subject to appropriate archaeological assessment.</p> <p>Objective 8.9 Preservation of archaeology within open space in developments In development proposals where archaeological remains is to be retained in-situ the archaeology will be protected, safeguarded and, where suitable, be interpreted in an accessible manner. Where the archaeology being preserved is located in open space, then this will be in addition to the overall open space provisions.</p> <p>Objective 8.10 Archaeological Management Strategy for the City</p> <p>(a) Cork City Council will seek to prepare and implement conservation and management plans for National Monuments and Recorded Monuments in Cork City Council Ownership.</p> <p>(b) Cork City Council will seek to develop an archaeological strategy for the city, to include management and protection of strategic research locations.</p> <p>(c) Cork City Council will seek to develop an archaeological GIS for archaeological investigations undertaken in the city.</p> <p>(d) Cork City Council will seek to ensure that the tourism strategy within medieval historic core and in area/setting of historic monuments should draw on its archaeological heritage and should reflect a strong and authentic sense of place.</p> <p>Objective 8.11 Strategic Arts and Culture Objective</p> <p>(a) To celebrate Cork as a city of culture and to support the further development of Cork as a centre for arts, culture and creativity.</p> <p>(b) To grow Cork's cultural capacity by retaining and attracting creative practitioners to live and work in Cork.</p> <p>(c) To support the continued advancement, participation and collaboration of arts and cultural services through the implementation of the forthcoming Cork City Arts Strategy (2021 – 2025).</p> <p>(d) To creatively engage citizens in shaping Cork's cultural identity through implementation of the Creative Cork Strategy 2018 – 2022 and its successors.</p>	<ul style="list-style-type: none"> • Integrate wjth active travel connections to Mayfield, Tivoli, Glanmire, and Ballyvolane. • Retain the site's natural and heritage features in a precautionary manner, including tree, hedgerow and root area protection and stone walls. • Encourage the conservation and movement of wild species through the retention of a strong ecological corridor linked to the Glen River and the Glen River Park, Vienna Woods and Glashaboy River Valley • Include for ecologically informed lighting. <p>Site-Specific Objective 17 Location: Ringwood, Blarney Site area: 24 Ha Zoning: ZO 2 New Residential Neighbourhoods Specific Objectives: (iii) Development proposals shall be informed by the following</p> <ul style="list-style-type: none"> • a comprehensive archaeological assessment • a site-specific flood risk assessment, and provision of a SuDS-based surface water management and attenuation measures in accordance with best practice. <p>Rural Generated Housing 3.53 Positive and sensitive restoration and adaptive reuse of disused and/or ruinous dwellings and built heritage assets is encouraged subject to normal planning considerations (see Objectives 11.11 and 11.12).</p>

Topic	Potentially Significant Adverse Effect, if Unmitigated	Existing Cork City Development Plan 2022-2028, as varied, mitigating measures including:	Proposed Amendment No. 3 mitigating measures including ⁵⁶ :
		<p>(e) To protect and enhance the cultural amenities of the city including the conservation, protection and enhancement of Cork City's natural, built and cultural heritage.</p> <p>(f) To ensure the preservation and promotion of the cultural identity of Cork's urban and rural city neighbourhoods.</p> <p>Objective 8.12 Cork as a City of Culture To celebrate Cork as a city of culture and to support the further development of Cork as a centre for arts, culture and creativity; Cork City Council will aim to further expand and improve on the provision of such facilities and consider cultural provision in development management.</p> <p>Objective 8.13 Cork's Cultural Capacity To grow Cork's cultural capacity by retaining and attracting creative practitioners to live and work in Cork. To this end Cork City Council will seek to:</p> <p>(a) Ensure that cultural facilities are not lost from existing buildings in redevelopment proposals i.e. where the redevelopment of sites/buildings which include an existing cultural facility is proposed that this facility is replicated/re-housed in the new development.</p> <p>(b) Support the development of vacant premises and sites in the City Centre for arts and cultural uses.</p> <p>(c) Support the development of infrastructure for artists including spaces for artists to live, work and exhibit.</p> <p>(d) Ensure the retention and facilitation of artistic/design based educational institutions in the City, recognising the role of third level education institutions, including UCC and MTU, in the promotion and development of arts and culture in the City.</p> <p>Objective 8.14 Cork City Arts Strategy To support the continued advancement, participation and collaboration of arts and cultural services through the implementation of the Cork City Arts & Culture Strategy 2022 - 2026.</p> <p>Objective 8.15 Creative Cork Strategy To creatively engage citizens in shaping Cork's cultural identity through implementation of the Creative Cork Strategy 2018 – 2022 Cork City Council will seek to:</p> <p>(a) Invest in long term engagement in creative collaboration.</p> <p>(b) Recognise youth culture as a creative force and an art form for Cork City.</p> <p>(c) Creatively engage our citizens in Archaeology, built, natural and cultural heritage.</p> <p>(d) Creatively use our public space for our communities through one large scale cultural public event each year.</p> <p>(e) Recognise Cork City as an intercultural city.</p> <p>(f) Recognise the contribution of Cork creatives to Cork's identity as a city of culture.</p> <p>Objective 8.16 Arts and the Public Realm To ensure that the nurturing of the arts and associated services is part of the planned development of Cork City and its urban and rural neighbourhoods, in line with the 15 minute city concept and to enhance the cultural use of public realm spaces, Cork City Council will:</p> <p>(a) Stimulate cultural activity in Cork's public spaces including greater use of empty premises and outdoor spaces.</p> <p>(b) Prioritise high-quality, design-led approaches to public realm enhancement.</p> <p>(c) Provide for cultural and family uses in planning of public realm development projects.</p> <p>(d) Observe principles of placemaking in public realm development projects.</p> <p>(e) Implement the Arts Strategy for Cork Docklands Public Realm as part of the Docklands Development</p> <p>(f) Protect and enhance built heritage through development for cultural uses where necessary, appropriate and feasible.</p> <p>(g) Continue to promote and encourage the provision of public art in large scale developments, in public parks and other public spaces.</p> <p>(h) Ensure that all construction projects undertaken by Cork City Council which are supported by Government funding are considered for the 'Per cent for Art' Scheme.</p> <p>(i) Ensure a good distribution of artistic and creative spaces and events across the walkable neighbourhoods areas identified in Chapter 2.</p> <p>Objective 8.17 Conservation of the City's Built Heritage</p> <p>(a) To seek to ensure the conservation of Cork City's built heritage.</p> <p>(b) To ensure that Cork's Built Heritage contributes fully to the social and economic life of the city and to pursue actions that ensure Cork's built heritage will benefit from good custodianship and building occupation.</p> <p>Objective 8.18 Reuse and Refurbishment Historic Buildings</p> <p>(a) The City Council will actively encourage the re-use of historic buildings in the interests of conservation and environmental sustainability to minimise waste and optimise on the embodied energy in existing buildings.</p> <p>(b) Uses which will have a minimal impact on the character of historic structures will be encouraged.</p> <p>(c) Alterations will adhere to best practice conservation standards.</p> <p>(d) The reinstatement of lost features and removal of unsympathetic additions will be encouraged where appropriate.</p> <p>(e) It is recognised that the protection and retention of historic buildings within the medieval city, has the dual advantage of protecting the rich archaeological resource and the Recorded Monument of the City Wall.</p>	

Topic	Potentially Significant Adverse Effect, if Unmitigated	Existing Cork City Development Plan 2022-2028, as varied, mitigating measures including:	Proposed Amendment No. 3 mitigating measures including ⁵⁶ :
		<p>Objective 8.19 Record of Protected Structures To maintain a Record of Protected Structures (RPS) which shall include structures or parts of structures which are of special architectural, historical, archaeological, artistic, cultural, scientific, social or technical interest, and which it is an objective to protect.</p> <p>(a) Any changes or alterations to the character of a Protected Structure which would in the opinion of Cork City Council, have a material effect on the character of the structure, will require planning permission.</p> <p>(b) Cork City Council will have regard to the relevant statutory guidance issue by the central government department responsible for the built heritage, including the Architectural heritage protection, guidelines for planning authorities.</p> <p>(c) Proposals for demolition of a Protected Structure shall not be permitted except in exceptional circumstances and where it can be shown that a greater public interest will be served which outweighs the loss to the architectural heritage.</p> <p>(d) Any alteration or demolition of a Protected Structure shall require the preparation of a full drawn and photographic record to Best Conservation Practice.</p> <p>(e) A broad range of uses will be considered for the regeneration / reuse of protected structures that are derelict / underutilised.</p> <p>(f) Where the planning authority accepts the principle of demolition a detailed written and photographic inventory of the building will be made and sent to the Cork City and County Archives and the Irish Architectural Archive for record purposes.</p> <p>(g) Where a planning application is being granted for development within the curtilage of a Protected Structure, the conservation of the protected structure will be prioritised as the first phase of the development to prevent endangerment, abandonment and dereliction.</p> <p>Objective 8.20 Historic Landscapes Cork City Council will ensure that the designated and undesignated historic landscapes and gardens throughout the city are protected from inappropriate development and enhanced where possible.</p> <p>Objective 8.21 Enabling Development To allow for the enabling of development Cork City Council will consider permitting the following, notwithstanding the zoning objectives of the area:</p> <p>(a) The restoration of a Protected Structure, or other buildings of architectural or other merit, currently in poor condition, to conservation best practice for any purpose compatible with the character of the building.</p> <p>(b) The conservation of a Protected Structure or other building of architectural or other merit, independently of its current condition for a range of potential uses such as tourism, social, cultural amenity as a priority, or housing and business uses as a secondary potential use, in cases where, in Cork City Council's opinion, that the converted building is capable of functioning as an important additional tourist attraction or facility, and the use is compatible with the character of the building</p> <p>(c) Cork City Council will promote by whatever means it considers most appropriate the temporary or short-term use, in particular arts, community or tourist uses, of vacant or underused structures or sites of built heritage interest for any use which is compatible with the character of the structure or site.</p> <p>Objective 8.22 National Inventory of Architectural Heritage (NIAH) Cork City Council will have regard to Ministerial recommendations to the City Council to consider the designation of the buildings and gardens listed in the National Inventory of Architectural Heritage as Protected Structures. Cork City Council will consider the structures listed in the NIAH for protection, by designation of Protected Structures, by the adoption of Architectural Conservation Areas to protect groups of buildings, or by whatever other means the Council considers will most effectively protect the architectural heritage of the City. These Ministerial Recommendations will be taken into account when the Cork City Council is considering proposals for development that would affect the historic or architectural interest of these structures. Cork City Council will seek to engage with key stakeholder groups, including public representatives, building owners and the public to develop the most appropriate response for the protection of specific buildings, groups of buildings and historic areas.</p> <p>Objective 8.23 Development in Architectural Conservation Areas Development in Architectural Conservation Areas should have regard to the following:</p> <p>(a) Works that impact negatively upon features within the public realm, such as stone setts, cobbles or other historic paving, railings, street furniture, stone kerbing etc. shall not be generally permitted.</p> <p>(b) Design and detailing that responds respectfully to the historic environment in a way that contributes new values from our own time. This can be achieved by considering layout, scale, materials and finishes and patterns such as plot divisions in the surrounding area.</p> <p>(c) Historic materials and methods of construction should be retained and repaired where this is reasonable, e.g. historic windows and doors, original roof coverings, metal rainwater goods should be retained along with original forms and locations of openings etc.</p> <p>(d) Repairs or the addition of new materials should be appropriate and in keeping with the character of the original structures.</p>	

Topic	Potentially Significant Adverse Effect, if Unmitigated	Existing Cork City Development Plan 2022-2028, as varied, mitigating measures including:	Proposed Amendment No. 3 mitigating measures including ⁵⁶ :
		<p>Objective 8.24 Demolition in Architectural Conservation Areas Demolition of structures and parts of structures will in principle only be permitted in an Architectural Conservation Area where the structure, or parts of a structure, are considered not to contribute to the special or distinctive character, or where the replacement structure would significantly enhance the special character more than the retention of the original structure.</p> <p>Objective 8.25 Recording of Structures in Architectural Conservation Areas Where in exceptional circumstances a structure or a part of a structure which is considered to contribute to the special character of the area, is permitted to be demolished, it should first be recorded in drawn and photographic form prior to demolition, and where appropriate should be monitored during demolition. The building record should be lodged with the Cork City & County Archives and with the Irish Architectural Archive in addition to the requirements of planning permission conditions.</p> <p>Objective 8.26 Individual buildings of character in suburban areas and villages There will be a presumption against the demolition of such structures of vernacular or historic / social interest which contribute to the character and identity of an area. Their re-use will be prioritised.</p> <p>Objective 8.27 Elements of Built Heritage Cork City Council will ensure the protection of important elements of the built heritage and their settings as appropriate.</p> <p>Objective 8.28 Separate access to the Upper Floors of Buildings In order to ensure the continued use of upper floors above ground floor commercial uses, there will be a presumption against the loss of access to the upper floors of buildings from street frontages, Cork City Council will seek the reinstatement of upper floor access points wherever possible from the street.</p> <p>Objective 8.29 Historic Town Centre Supports To advance the provision of collaborative supports for Historic Town Centres in Cork City, including the Collaborative Town Centre Health Check (CTCHC) Programme recently established by the Heritage Council.</p>	
Landscape	<ul style="list-style-type: none"> Occurrence of adverse visual impacts and conflicts with the appropriate protection of designations relating to the landscape. 	<p>Also refer to measures under Biodiversity and Flora and Fauna and Cultural Heritage</p> <p>Objective 6.9 Landscape</p> <p>(a) To preserve and enhance Cork's landscape character, key landscape assets and views and prospects of special amenity value.</p> <p>(b) Landscape will be an important factor in all development proposals, ensuring that a proactive view of development is undertaken while maintaining respect for the environment and heritage generally in line with the principle of sustainability.</p> <p>(c) To ensure that new development meets the highest standards of placemaking, siting and design.</p> <p>(d) To protect those prominent open hilltops, valley sides and ridges that define the character of the Cork City Hinterland and those areas which form strategic, largely undeveloped gaps between the main Hinterland settlements from development.</p> <p>(e) To discourage proposals necessitating the removal of extensive amounts of trees, hedgerows and historic walls or other distinctive boundary treatments.</p> <p>(f) To support, as appropriate, any relevant recommendations contained in the National Landscape Strategy for Ireland 2015-2025.</p> <p>Objective 6.10 City Landscape Strategy Cork City Council will undertake a City Landscape Strategy during the life of this Plan to ensure that the management of development throughout the City will have regard for the value of the landscape, its character, distinctiveness and sensitivity.</p> <p>Objective 6.11 Landscape and Development To ensure that the management of development throughout Cork City will have regard for the value of the landscape, its character, distinctiveness and sensitivity in order to minimize the visual and environmental impact of development, particularly in designated areas of high landscape value where higher development standards (layout, design, landscaping, materials) are required.</p> <p>Objective 6.12 Landscape Preservation Zones To preserve and enhance the character and visual amenity of Landscape Preservation Zones through the careful management of development. Development will be considered only where it safeguards the value and sensitivity of the particular landscape and achieves the respective site-specific objectives, as set out in Tables 6.6-6.10.</p> <p>Objective 6.13 Areas of High Landscape Value To conserve and enhance the character and visual amenity of Areas of High Landscape Value (AHLV) through the appropriate management of development, in order to retain the existing characteristics of the landscape, and its primary landscape assets. Development will be considered only where it safeguards to the value and sensitivity of the particular landscape. There will be a presumption against development where it causes significant harm or injury to the intrinsic character of the Area of High Landscape Value and its primary landscape assets, the visual amenity of the landscape; protected views; breaks the existing ridge silhouette; the character and setting of buildings, structures and landmarks; and the ecological and habitat value of the landscape.</p> <p>Objective 6.14 Cork City View Management Framework</p> <p>(a) To protect the strategic panoramic, linear, river prospect or scenic route views identified in this Plan and ensure that development proposals do not have an undue detrimental impact on these views.</p>	<p>Also refer to measures under Biodiversity and Flora and Fauna and Cultural Heritage</p> <p>Objective 10.91 North East and North West Regional Parks and Surrounds</p> <p>c) To enhance biodiversity by conserving and retaining existing habitats where appropriate, and to create new wildlife corridors and buffer zones that support the conservation and movement of wild species in the local and wider environment and support wider Plan objectives relating to climate resilience, active travel, built heritage, and landscape character.</p> <p>Glanmire 10.286A The design of the transport, access and movement network to service lands zoned for New Residential development in Riverstown (to the south and east of the existing Glashaboy Heights housing development) shall ensure they provide for easy, safe, legible and integrated access to the local services located on Riverstown Road to the existing development to the south (via Hazelwood / Crestfield). This shall include well integrated active travel routes with high levels of natural surveillance and natural landscape features.</p> <p>North East Regional Park It is the ambition of Cork City Council to create a Regional Park in the North East area, primarily to accommodate the needs of Mayfield, Ballyvolane and Glanmire residents and visitors. This area is currently agricultural land with rolling hills and would primarily be accessed via Old Youghal Road. Existing agricultural lands between Mayfield, Tivoli, and Glanmire have been identified for the park's location to make use of the unique characteristics of these lands, which include a unique hillside setting that provides panoramic views of the city and Lough Mahon. There is an opportunity to create a green buffer that visually separates the City from Glanmire and maintains each settlement's character, while integrating the park with neighbouring land uses, including existing sports pitches and clubs, significant ecological and heritage assets, mature woodlands, Recorded Monuments, Protected</p>

Topic	Potentially Significant Adverse Effect, if Unmitigated	Existing Cork City Development Plan 2022-2028, as varied, mitigating measures including:	Proposed Amendment No. 3 mitigating measures including ⁵⁶ :
		<p>(b) Development proposals will be assessed against their impact on the designated view if it falls within the foreground, middle ground or background of that view. New development should not harm, and where possible should make a positive contribution to, the characteristics and composition of the designated views and their landmark elements. It should also preserve or enhance viewers' ability to recognise and to appreciate Strategically Important Landmarks in these views.</p> <p>(c) Development proposals that could affect a designated view should be accompanied by an assessment that explains, evaluates and justifies any visual impact on the view affected. The scoping process for determining whether a development proposal is likely to affect a designated view should be completed in consultation with Cork City Council. The assessment should demonstrate that the proposal is consistent with the relevant objectives of this Plan. The assessment should form part of a design statement or townscape and visual impact assessment submitted with a planning application.</p> <p>(d) Development in the foreground and middle ground of a designated view should not be overly intrusive, unsightly or prominent to the detriment of the view. Most designated views are seen in a 120 degree field of view. It is not expected that the view outside of this field of vision should be assessed unless specified by Cork City Council.</p> <p>(e) Strategic and local landmark buildings will need to be considered in the scoping of views to identify the potential impacts of development proposals.</p> <p>Objective 6.15 Development on Scenic Routes</p> <p>(a) To protect the character of those views and prospects obtainable from scenic routes identified in this Plan.</p> <p>(b) To require those seeking to carry out development in the environs of a scenic route to demonstrate that there will be no adverse obstruction or degradation of the views towards and from vulnerable landscape features. In such areas, the appropriateness of the design, site layout, and landscaping of the proposed development must be demonstrated along with mitigation measures to prevent significant alterations to the appearance or character of the area.</p> <p>(c) To encourage appropriate landscaping and screen planting of developments along scenic routes which provides guidance in relation to landscaping.</p> <p>Objective 8.20 Historic Landscapes</p> <p>Cork City Council will ensure that the designated and undesignated historic landscapes and gardens throughout the city are protected from inappropriate development and enhanced where possible.</p>	<p>Structures and their historic gardens woodlands, and designed landscapes. Depending on the final location, any panoramic views of the city and Lough Mahon should be maximised in the overall design. This shall be achieved in collaboration with stakeholders. Access connections to Mayfield, Ballyvolane, Lotabeg, Tivoli and Glanmire will be integral to the effectiveness of this potential park, with priority given to sustainable and active travel links. Measures to complement existing natural heritage assets on site and maximise benefits to biodiversity will form part of the overall proposal. This is a medium to long term goal and will require a Framework Plan. Such a plan will consider a mix of uses to ensure effective natural surveillance of the regional park to ensure the park will be safe, friendly and welcoming to visitors.</p> <p>Site-Specific Objective 13</p> <p>Location: Lauriston Hill, Rathcooney Site area: 5.8 Ha Zoning: ZO 3 Long-Term Strategic Regeneration Specific Objectives:</p> <p>(ii) The design, scale, layout and landscaping of this site shall respect its existing built and landscape character and ecological setting. Development of this site shall be designed to:</p> <ul style="list-style-type: none"> • Respect and integrate with its location and setting, including historic connections to the built and landscape setting of Lauriston House and Lodge. • Respect the site's wider parkland setting, including wider landscape features, mature grouping of trees and hedgerows of high ecological value. • Integrate with active travel connections to Mayfield, Tivoli, Glanmire, and Ballyvolane. • Retain the site's natural and heritage features in a precautionary manner, including tree, hedgerow and root area protection and stone walls. • Encourage the conservation and movement of wild species through the retention of a strong ecological corridor linked to the Glen River and the Glen River Park, Vienna Woods and Glashaboy River Valley • Include for ecologically informed lighting. <p>Rural Generated Housing 3.53</p> <p>The integrity of the particular landscape character, the ecological value and connectivity, and heritage conservation of the lands and the distinction between built-up areas and the open countryside is not adversely impacted. The open hilltops, valley sides and ridges that are located within the Cork City Hinterland area have a strategic role in defining the City's overall landscape character and structure, and will be afforded the highest degree of protection (see Objectives 10.97, 10.98 and 10.99).</p>

Section 10 Monitoring Measures

10.1 Introduction

The SEA Directive requires that the significant environmental effects of the implementation of plans and programmes are monitored. This section details the measures which will be used in order to monitor the likely significant effects of implementing the Proposed Variation. Monitoring will be undertaken as part of reporting on the City Development Plan (to which the Variation is being made) monitoring programme.

Monitoring can both demonstrate the positive effects facilitated by the Proposed Variation and can enable, at an early stage, the identification of unforeseen adverse effects and the undertaking of appropriate remedial action. Monitoring will enable the early identification of any unforeseen adverse environmental effects arising from implementation of the Proposed Variation and will facilitate the timely undertaking of remedial action where required.

The occurrence of significant adverse environmental effects not predicted and mitigated by this assessment, which are directly attributable to the implementation of the Proposed Variation, would necessitate consideration of these effects in the context of the Proposed Variation and potential remediation action(s) and/or review of part(s) of the Proposed Variation.

10.2 Indicators and Targets

Monitoring is based around indicators which allow quantitative measures of trends and progress over time relating to the Strategic Environmental Objectives identified in Section 5 and used in the evaluation. Each indicator to be monitored is accompanied by the target(s) which were identified with regard to the relevant strategic actions. The monitoring measures identified below as part of the Proposed Variation SEA are consistent with the measures that were identified by the Cork City

Development Plan 2022-2028 SEA. This consistency across the hierarchy of land use plans will improve the efficiency and effectiveness of future monitoring.

Table 10.1 overleaf shows the indicators and targets which have been selected for monitoring the likely significant environmental effects of implementing the Proposed Variation, if unmitigated. Monitoring is an ongoing process and the programme allows for flexibility and the further refinement of indicators and targets. The Monitoring Programme may be updated to deal with specific environmental issues – including unforeseen effects – as they arise.

10.3 Sources

The Proposed Variation forms part of the wider land use planning framework comprising a hierarchy of policies, plans, programmes, etc. This wider framework, including the National Planning Framework, Southern RSES, and Cork City Development Plan is subject to its own SEA (and associated monitoring) requirements. Individual projects will be subject to their own monitoring requirements as relevant.

In implementing the Monitoring Programme, the Council will take into account this hierarchy of planning and environmental monitoring.

Sources for indicators may include existing monitoring databases (including those maintained by planning authorities and national/regional government departments and agencies) and the output of lower-tier environmental assessment and decision making (including a review of project approvals granted and associated documents and the output of any EIA monitoring programmes).

Internal monitoring of the environmental effects of grants of permission in the Council would provide monitoring of certain indicators on a *grant of permission*⁵⁸ basis. Where significant adverse effects as a result of the

⁵⁸ The likely significant effects of development proposals on environmental sensitivities are further determined during the development management process. Documenting any identified effects as a result of a development to be permitted can help to fulfill monitoring requirements.

development to be permitted are identified, such effects could be identified, recorded and used to inform monitoring evaluation.

10.4 Reporting

Reporting will be undertaken as part of reporting on the City Development Plan monitoring programme.

The SEA Interim Monitoring Report for the Cork City Development Plan 2022-2028 Two-Year Progress Review concluded that: "No issues have been identified that would indicate: that effects do not correspond with the predictions of environmental effects made by the 2021/2022 SEA of the Plan...; or unforeseen effects arising from implementation of the Plan, alone or in combination with other plans or programmes. The mitigation measures integrated into and already in force through the Plan are deemed therefore to be effective and adequate and no remedial action (e.g. additions to, amendments to and/or guidance on how to implement existing measures) is deemed necessary."

A stand-alone Monitoring Report on the significant environmental effects of implementing the Plan as varied will be prepared in advance of the beginning of the review of the Development Plan. This report will address indicators consistent with those set out on Table 10.1.

The results of monitoring will directly inform future statutory reviews and variations of the City Development Plan, ensuring an adaptive and evidence-based approach to environmental management.

The Council is responsible for the ongoing review of indicators and targets, collating existing relevant monitored data, the preparation of monitoring evaluation report(s), the publication of these reports and, if necessary, the carrying out of remedial action.

Table 10.1 Indicators, Targets, Sources and Remedial Action

Environmental Component	SEO Code	Indicators	Targets	Sources	Remedial Action ⁵⁹
Biodiversity, Flora and Fauna	BFF	<ul style="list-style-type: none"> Condition of European sites 	<ul style="list-style-type: none"> Require all local level land use plans, e.g. framework plans, to include ecosystem services and green/blue infrastructure provisions and as a minimum, to have regard to the required targets in relation to the conservation of European sites, other nature conservation sites, ecological networks, and protected species Implement and review, as relevant, the City's Heritage and Biodiversity Plan Confirmation of compliance with Plan provisions relating to the protection of European Sites and sustaining resources 	<ul style="list-style-type: none"> DHLGH report of the implementation of the measures contained in the Habitats Directive - as required by Article 17 of the Directive (every 6 years) DHLGH National Birds Directive Monitoring Report for the under Article 12 (every 6 years) Internal review of local land use plans, e.g. framework plans. Internal review of development management / grants of permission 	<ul style="list-style-type: none"> Where condition of European sites is found to be deteriorating this will be investigated with the Regional Assembly and the DHLGH to establish if the pressures are related to Plan actions / activities. A tailored response will be developed in consultation with these stakeholders in such a circumstance.
		<ul style="list-style-type: none"> Number of spatial plans that have included ecosystem services content, mapping and policy to protect ecosystem services when their relevant plans are either revised or drafted 	<ul style="list-style-type: none"> Require all local level land use plans, e.g. framework plans, to include ecosystem services and green/blue infrastructure provisions and as a minimum, to have regard to the required targets in relation to the conservation of European sites, other nature conservation sites, ecological networks, and protected species Implement and review, as relevant, the City's Heritage and Biodiversity Plan 	<ul style="list-style-type: none"> Internal review of local land use plans, e.g. framework plans. 	<ul style="list-style-type: none"> Review internal systems
		<ul style="list-style-type: none"> SEAs and AAs as relevant for new Council policies, plans, programmes etc. under the Development Plan 	<ul style="list-style-type: none"> Screen for and/or undertake SEA and AA as relevant for new Council policies, plans, programmes etc. under the Development Plan 	<ul style="list-style-type: none"> Internal review of preparation of new Council policies, plans, programmes etc. under the Development Plan 	<ul style="list-style-type: none"> Review internal systems
		<ul style="list-style-type: none"> Status of water bodies 	<ul style="list-style-type: none"> Included under Water below 	<ul style="list-style-type: none"> Included under Water below 	<ul style="list-style-type: none"> Included under Water below
		<ul style="list-style-type: none"> Compliance of planning permissions with Plan measures providing for the protection of Biodiversity and flora and fauna – see Chapter 6 "Green and Blue Infrastructure Open Space and Biodiversity" 	<ul style="list-style-type: none"> For planning permission to be only granted when applications demonstrate that they comply with all Plan measures providing for the protection of biodiversity and flora and fauna – see Chapter 6 "Green and Blue Infrastructure Open Space and Biodiversity" 	<ul style="list-style-type: none"> Internal review of development management / of grants of permission⁶⁰ 	<ul style="list-style-type: none"> Review internal systems
Population and Human Health	PHH	<ul style="list-style-type: none"> Implementation of Plan measures relating to the promotion of economic growth as provided for by Chapter 7 "Economy and Employment" 	<ul style="list-style-type: none"> Progress in successfully implementing Plan measures relating to the promotion of economic growth as provided for by Chapter 7 "Economy and Employment" 	<ul style="list-style-type: none"> Internal review of progress on implementing Plan objectives 	<ul style="list-style-type: none"> Review internal systems Consultations with DCEE
		<ul style="list-style-type: none"> Number of spatial concentrations of health problems arising from environmental factors resulting from development permitted under the Plan 	<ul style="list-style-type: none"> No spatial concentrations of health problems arising from environmental factors as a result of implementing the Plan 	<ul style="list-style-type: none"> Review of published information from the Health Service Executive and EPA 	<ul style="list-style-type: none"> Consultations with the Health Service Executive and EPA

⁵⁹ Where remedial action is required, consultations with government agencies (e.g. DCEE, DT, EPA, HSE, NPWS, Regional Assembly, Uisce Éireann) may be undertaken in order to confirm causes of any identified changes in the environment and in order to develop appropriate responses.

⁶⁰ Including confirmation with development management that the following impacts have been considered and including use of monitoring data, where available: biodiversity/habitat loss; nitrogen deposition impacts on Natura 2000 sites; recreational disturbance resulting from implementation of tourism and recreation policies and objectives particularly in riparian areas; biodiversity enhancement; and disturbance /visitor pressure impacts of recreation, amenity and tourism development.

SEA Environmental Report for Proposed Variation No. 3 to the Cork CDP 2022-2028

Environmental Component	SEO Code	Indicators	Targets	Sources	Remedial Action ⁵⁹
				<ul style="list-style-type: none"> Internal consultations with the Council's Environment Department 	
		<ul style="list-style-type: none"> Proportion of people reporting regular cycling / walking to school and work above previous CSO figures 	<ul style="list-style-type: none"> Increase in the proportion of people reporting regular cycling / walking to school and work above previous CSO figures Progress in successfully implementing Plan measures relating to active travel 	<ul style="list-style-type: none"> CSO data Internal review of progress on implementing Plan objectives 	<ul style="list-style-type: none"> Where proportion of population shows increase in private car use above previous CSO figures, the Council will coordinate with the Regional Assembly, the DHLGH, DCEE and NTA to develop a tailored response.
		<ul style="list-style-type: none"> Number of spatial plans that include specific green infrastructure mapping 	<ul style="list-style-type: none"> Require all local level land use plans, e.g. framework plans, to include specific green infrastructure mapping 	<ul style="list-style-type: none"> Internal review of local land use plans, e.g. framework plans. 	<ul style="list-style-type: none"> Review internal systems
Soil (and Land)	S	<ul style="list-style-type: none"> Proportion of population growth occurring on infill and brownfield lands compared to greenfield (also relevant to Material Assets) 	<ul style="list-style-type: none"> Contribute towards NPF target of maintaining built surface cover nationally to below the EU average of 4% In accordance with National Policy Objectives of the National Planning Framework, a minimum of 50% of the housing growth targeted in the City is to be delivered within the existing built-up footprint To map brownfield and infill land parcels across the City 	<ul style="list-style-type: none"> EPA Geoportal Compilation of greenfield and brownfield development for the DHLGH Internal review of development management / grants of permission 	<ul style="list-style-type: none"> Where the proportion of growth on infill and brownfield sites is not keeping pace with the targets set in the NPF and the RSES, the Council will liaise with the Regional Assembly to establish reasons and coordinate actions to address constraints to doing so.
		<ul style="list-style-type: none"> Instances where contaminated material generated from brownfield and infill must be disposed of 	<ul style="list-style-type: none"> Dispose of contaminated material in compliance with EPA guidance and waste management requirements 	<ul style="list-style-type: none"> Internal review of development management / grants of permission where contaminated material must be disposed of 	<ul style="list-style-type: none"> Consultations with the EPA and Development Management
		<ul style="list-style-type: none"> Environmental assessments and AAs as relevant for applications for brownfield and infill development prior to planning permission 	<ul style="list-style-type: none"> Screen for and undertake environmental assessments and AA as relevant for applications for brownfield and infill development prior to planning permission 	<ul style="list-style-type: none"> Internal review of development management / grants of permission 	<ul style="list-style-type: none"> Review internal systems
Water	W	<ul style="list-style-type: none"> Status of water bodies as reported by the EPA Water Monitoring Programme for the WFD 	<ul style="list-style-type: none"> Subject to exemptions provided for by Article 4 of the Water Framework Directive, not to cause deterioration in the status of any surface water or affect the ability of any surface water to achieve 'good status' Implementation of the objectives of the River Basin Management Plan 	<ul style="list-style-type: none"> EPA Monitoring Programme for WFD compliance⁶¹ 	<ul style="list-style-type: none"> Where water bodies are failing to meet at least good status this will be investigated with the DHLGH Water Section, the EPA Catchment Unit, the Regional Assembly and, as relevant, Uisce Éireann to establish if the pressures are related to Plan actions / activities. A tailored response will be developed in consultation with these stakeholders in such a circumstance. Where planning applications are rejected due to insufficient capacity in the WWTP or failure of the WWTP to meet Emission Limit Values, the Council will consider whether it is necessary to coordinate a response with the Regional Assembly, EPA and Uisce Éireann to achieve the necessary capacity.

⁶¹ Including monitoring of water quality and nitrogen deposition due to bioenergy and agricultural projects where available.
CAAS for Cork City Council

SEA Environmental Report for Proposed Variation No. 3 to the Cork CDP 2022-2028

Environmental Component	SEO Code	Indicators	Targets	Sources	Remedial Action ⁵⁹
		<ul style="list-style-type: none"> Number of incompatible developments permitted within flood risk areas 	<ul style="list-style-type: none"> Minimise developments granted permission on lands which pose - or are likely to pose in the future - a significant flood risk 	<ul style="list-style-type: none"> Internal review of development management / grants of permission 	<ul style="list-style-type: none"> Where planning applications are being permitted on flood zones, the Council will ensure that such grants are in compliance with the Flood Risk Management Guidelines and include appropriate flood risk mitigation and management measures.
Material Assets	MA	<ul style="list-style-type: none"> Programmed delivery of Uisce Éireann infrastructure for all key growth towns in line with Uisce Éireann Investment Plan and prioritisation programme to ensure sustainable growth can be accommodated Number of new developments granted permission which can be adequately and appropriately served with waste water treatment over the lifetime of the Plan 	<ul style="list-style-type: none"> All new developments granted permission to be connected to and adequately and appropriately served by waste water treatment over the lifetime of the Plan Where individual on-site wastewater treatment systems are proposed, for planning permission to be only granted when applications demonstrate that the outfall from the individual on-site wastewater treatment system will not – in- combination with other septic tanks – contribute towards any surface or ground water body not meeting the objective of good status under the Water Framework Directive Facilitate, as appropriate, Uisce Éireann in developing water and wastewater infrastructure See also targets relating to greenfield and brownfield development of land under Soil 	Internal review of development management / grants of permission	<ul style="list-style-type: none"> Where planning applications are rejected due to insufficient capacity in the WWTP or failure of the WWTP to meet Emission Limit Values, the Council will consider whether it is necessary to coordinate a response with the Regional Assembly, EPA and Uisce Éireann to achieve the necessary capacity.
		<ul style="list-style-type: none"> Proportion of people reporting regular cycling / walking to school and work above previous CSO figures 	<ul style="list-style-type: none"> Increase in the proportion of people reporting regular cycling / walking to school and work above previous CSO figures Progress in successfully implementing Plan measures relating to active travel 	<ul style="list-style-type: none"> CSO data Internal review of progress on implementing Plan objectives 	<ul style="list-style-type: none"> Where proportion of population shows increase in private car use above previous CSO figures, the Council will coordinate with the Regional Assembly, the DHLGH, DCEE and NTA to develop a tailored response.
Air	A	<ul style="list-style-type: none"> Proportion of journeys made by private fossil fuel-based car compared to previous levels NO₂ (Nitrogen Dioxide), PM10 (particulate matter with diameter of 10 microns or less) and O₃ (Ozone) as part of Ambient Air Quality Monitoring 	<ul style="list-style-type: none"> Decrease in proportion of journeys made by car compared to previous levels Improvement in Air Quality trends, particularly in relation to transport related emissions Progress in successfully implementing Plan measures relating to sustainable mobility and travel 	<ul style="list-style-type: none"> CSO data EPA Air Quality Monitoring Internal review of progress on implementing Plan objectives 	<ul style="list-style-type: none"> Where proportion of population shows increase in private car use above previous CSO figures, Council will coordinate with the Regional Assembly, DHLGH, DCEE and NTA to develop a tailored response. See also entry under Population and human health above.
Climatic Factors	C	<ul style="list-style-type: none"> Implementation of Plan measures relating to climate reduction targets 	<ul style="list-style-type: none"> For review of progress on implementing Plan objectives to demonstrate successful implementation of measures relating to climate reduction targets 	Internal review of development management / grants of permission	<ul style="list-style-type: none"> Review internal systems
		<ul style="list-style-type: none"> A competitive, low-carbon, climate-resilient and environmentally sustainable economy 	<ul style="list-style-type: none"> Contribute towards transition to a competitive, low-carbon, climate-resilient and environmentally sustainable economy by 2050 	<ul style="list-style-type: none"> Confirmation of progress in implementing of Cork City Council's Climate Change Adaptation Strategy 2019-2024 and Climate Action Plan 2024-2029 EPA Greenhouse Gas Emissions reporting 	<ul style="list-style-type: none"> Where targets are not achieved, the Council will liaise with the Regional Assembly and the Eastern and Midlands Climate Action Regional Office to establish reasons and develop solutions.
		<ul style="list-style-type: none"> Share of renewable energy in transport 	<ul style="list-style-type: none"> Contribute towards the National Energy and Climate Plan 2021-2030 sectoral target for transport (RES-T) of 14%, by 2030 (this may be increased following a provisional 		

SEA Environmental Report for Proposed Variation No. 3 to the Cork CDP 2022-2028

Environmental Component	SEO Code	Indicators	Targets	Sources	Remedial Action ⁵⁹		
			European agreement on 30 March 2023 for a binding overall RES target of at least 42.5% by 2030)	<ul style="list-style-type: none"> Internal review of implementation of Plan provisions relating to renewable energy in transport, including facilitating the development of electricity charging and transmission infrastructure 			
		<ul style="list-style-type: none"> Greenhouse gas emissions 	<ul style="list-style-type: none"> Contribute towards the target of aggregate reduction in carbon dioxide (CO₂) emissions of at least 51% (compared to 1990 levels) by 2030 (helping to set Ireland on a path to reach net-zero emissions by 2050) 				
		<ul style="list-style-type: none"> Energy consumption, the uptake of renewable options and solid fuels for residential heating 	<ul style="list-style-type: none"> To promote reduced energy consumption and support the uptake of renewable options and a move away from solid fuels for residential heating 				
		<ul style="list-style-type: none"> Proportion of journeys made by private fossil fuel-based car compared to previous levels 	<ul style="list-style-type: none"> Decrease in the proportion of journeys made by residents of the City using private fossil fuel-based car compared to previous levels Progress in successfully implementing Plan measures relating to sustainable mobility and travel 			<ul style="list-style-type: none"> CSO data Internal review of progress on implementing Plan objectives 	<ul style="list-style-type: none"> Where trends toward carbon reduction are not recorded, the Council will liaise with the Regional Assembly and the Eastern and Midlands Climate Action Regional Office to establish reasons and develop solutions.
		<ul style="list-style-type: none"> Proportion of people reporting regular cycling / walking to school and work above previous CSO figures 	<ul style="list-style-type: none"> Increase in the proportion of people reporting regular cycling / walking to school and work above previous CSO figures Progress in successfully implementing Plan measures relating to active travel 			<ul style="list-style-type: none"> CSO data Internal review of progress on implementing Plan objectives 	<ul style="list-style-type: none"> Where proportion of population shows increase in private car use above previous CSO figures, the Council will coordinate with the Regional Assembly, the DHLGH, DCEE and NTA to develop a tailored response.
Cultural Heritage	CH	<ul style="list-style-type: none"> Percentage of entries to the Record of Monuments and Places, and the context these entries within the surrounding landscape where relevant, protected from adverse effects resulting from development which is granted permission under the Plan 	<ul style="list-style-type: none"> Protect entries to the Record of Monuments and Places, and the context of these entries within the surrounding landscape where relevant, from adverse effects resulting from development which is granted permission under the Plan 	<ul style="list-style-type: none"> Internal review of development management / grants of permission 	<ul style="list-style-type: none"> Where monitoring reveals visitor or development pressure is causing negative effects on designated archaeological or architectural heritage, the Council will work with the Regional Assembly, Fáilte Ireland and the National Monuments Service and other stakeholders, as relevant, to address pressures through additional mitigation. 		
		<ul style="list-style-type: none"> Percentage of entries to the Record of Protected Structures and Architectural Conservation Areas and their context protected from significant adverse effects arising from new development granted permission under the Plan 	<ul style="list-style-type: none"> Protect entries to the Record of Protected Structures and Architectural Conservation Areas and their context from significant adverse effects arising from new development granted permission under the Plan 	<ul style="list-style-type: none"> Internal review of development management / grants of permission 			
Landscape	L	<ul style="list-style-type: none"> Number of developments permitted that result in avoidable adverse visual impacts on the landscape, especially with regard to landscape designations, resulting from development which is granted permission under the Plan 	<ul style="list-style-type: none"> No developments permitted which result in avoidable adverse visual impacts on the landscape, especially with regard to landscape designations, resulting from development which is granted permission under the Plan 	<ul style="list-style-type: none"> Internal review of development management / grants of permission 	<ul style="list-style-type: none"> Where monitoring reveals developments permitted which result in avoidable adverse visual impacts on the landscape, the Council will re-examine Plan provisions and the effectiveness of their implementation. 		

Appendix I Relationship with Legislation and Other Policies, Plans and Programmes

This appendix is not intended to be a full and comprehensive review of EU Directives, the transposing regulations or the regulatory framework for environmental protection and management. The information is not exhaustive and it is recommended to consult the Directive, Regulation, Plan or Programme to become familiar with the full details of each.

Legislation, Plan, etc.	Summary of high-level aim/ purpose/ objective	Additional information/lower-level objectives, etc.	Relevance to the Proposed Variation
European Level			
SEA Directive (2001/42/EC)	<ul style="list-style-type: none"> Contribute to the integration of environmental considerations into the preparation and adoption of plans and programmes with a view to promoting sustainable development. Provide for a high level of protection of the environment by carrying out an environmental assessment of plans and programmes which are likely to have significant effects on the environment. 	<ul style="list-style-type: none"> Carry out an environmental assessment for plans or programmes referred to in Articles 2 to 4 of the Directive. Prepare an environmental report which identifies, describes and evaluates the likely significant effects on the environment of implementing the plan or programme and reasonable alternatives that consider the objectives and the geographical scope of the plan or programme. Consult with relevant authorities, stakeholders and public allowing sufficient time to make a submission. Consult other Member States where the implementation of a plan or programme is likely to have transboundary environmental effects. Inform relevant authorities and stakeholders on the decision to implement the plan or programme. Issue a statement to include requirements detailed in Article 9 of the Directive. Monitor and mitigate significant environmental effects identified by the assessment. 	Where new land use developments or activities occur as a result of this legislation, plan, programme, etc., individually or in combination with others, potential in-combination effects may arise. Implementation of the Plan to be varied needs to comply with all environmental legislation and align with and cumulatively contribute towards – in combination with other users and bodies and their plans, programmes, strategies, and other policy documents – the achievement of the objectives of the regulatory framework for environmental protection and management.
EIA Directive (2011/92/EU as amended by 2014/52/EU)	<ul style="list-style-type: none"> Requires the assessment of the environmental effects of public and private projects which are likely to have significant effects on the environment. Aims to assess and implement avoidance or mitigation measures to eliminate environmental effects, before consent is given of projects likely to have significant effects on the environment by virtue, inter alia, of their nature, size or location are made subject to a requirement for development consent and an assessment with regard to their effects. Those projects are defined in Article 4. 	<ul style="list-style-type: none"> All projects listed in Annex I are considered as having significant effects on the environment and require an EIA. For projects listed in Annex II, a "screening procedure" is required to determine the effects of projects on the basis of thresholds/criteria or a case by case examination. This should take into account Annex III. The environmental impact assessment shall identify, describe and assess in an appropriate manner, in the light of each individual case and in accordance with Articles 4 to 12, the direct and indirect effects of a project on the following factors: human beings, fauna and flora, soil, water, air, climate and the landscape, material assets and the cultural heritage, the interaction between each factor. Consult with relevant authorities, stakeholders and public allowing sufficient time to make a submission before a decision is made. 	Where new land use developments or activities occur as a result of this legislation, plan, programme, etc., individually or in combination with others, potential in-combination effects may arise. Implementation of the Plan to be varied needs to comply with all environmental legislation and align with and cumulatively contribute towards – in combination with other users and bodies and their plans, programmes, strategies, and other policy documents – the achievement of the objectives of the regulatory framework for environmental protection and management.
Habitats Directive (92/43/EEC)	<ul style="list-style-type: none"> Promote the preservation, protection and improvement of the quality of the environment, including the conservation of natural habitats and of wild fauna and flora. Contribute towards ensuring biodiversity through the conservation of natural habitats and of wild fauna and flora. Maintain or restore to favourable conservation status, natural habitats and species of wild fauna and flora of community interest. Promote the maintenance of biodiversity, taking account of economic, social, cultural and regional requirements. 	<ul style="list-style-type: none"> Propose and protect sites of importance to habitats, plant and animal species. Establish a network of European sites hosting the natural habitat types listed in Annex I and habitats of the species listed in Annex II, to enable the natural habitat types and the species' habitats concerned to be maintained or, where appropriate, restored at a favourable conservation status in their natural range. Carry out comprehensive assessment of habitat types and species present. Establish a system of strict protection for the animal species and plant species listed in Annex IV. 	Where new land use developments or activities occur as a result of this legislation, plan, programme, etc., individually or in combination with others, potential in-combination effects may arise. Implementation of the Plan to be varied needs to comply with all environmental legislation and align with and cumulatively contribute towards – in combination with other users and bodies and their plans, programmes, strategies, and other policy documents – the achievement of the objectives of the regulatory framework for environmental protection and management.
Birds Directive (2009/147/EC)	<ul style="list-style-type: none"> Conserve all species of naturally occurring birds in the wild state including their eggs, nests and habitats. Protect, manage and control these species and comply with regulations relating to their exploitation. The species included in Annex I shall be the subject of special conservation measures concerning their habitat in order to ensure their survival and reproduction in their area of distribution. 	<ul style="list-style-type: none"> Preserve, maintain or re-establish a sufficient diversity and area of habitats for all the species of birds referred to in Annex 1. Preserve, maintain and establish biotopes and habitats to include the creation of protected areas (Special Protection Areas). Ensure the upkeep and management in accordance with the ecological needs of habitats inside and outside the protected zones, re-establish destroyed biotopes and creation of biotopes. Measures for regularly occurring migratory species not listed in Annex I is required as regards their breeding, moulting and wintering areas and staging posts along their migration routes. The protection of wetlands and particularly wetlands of international importance. 	Where new land use developments or activities occur as a result of this legislation, plan, programme, etc., individually or in combination with others, potential in-combination effects may arise. Implementation of the Plan to be varied needs to comply with all environmental legislation and align with and cumulatively contribute towards – in combination with other users and bodies and their plans, programmes, strategies, and other policy documents – the achievement of the objectives of the regulatory framework for environmental protection and management.

SEA Environmental Report for Proposed Variation No. 3 to the Cork CDP 2022-2028

<p>EU Nitrates Directive (91/676/EEC)</p>	<p>It aims to reduce water pollution from nitrates used for agricultural purposes and prevent any further pollution. It forms an integral part of the water framework directive (Directive 2000/60/EC) of the European Union and is closely linked to other EU policies that address air quality, climate change and agriculture.</p>	<p>EU Member States must do the following:</p> <ul style="list-style-type: none"> • Designate as vulnerable zones all those draining into waters that are or could be affected by high nitrate levels and eutrophication. The designation is reviewed and possibly revised at least every 4 years to take account of any changes that have occurred. • Establish mandatory action programmes for these areas, taking into account available scientific and technical data and overall environmental conditions. • Monitor the effectiveness of the action programmes. • Test the nitrate concentration in fresh ground and surface water at sampling stations, at least monthly and more frequently during flooding. • Carry out a comprehensive monitoring programme and submit – every 4 years – a detailed report on the directive’s implementation. The report includes information on nitrate-vulnerable zones, results of water monitoring and a summary of the relevant aspects of codes of good agricultural practices and action programmes. • Draw up a code of good agricultural practices, which farmers apply on a voluntary basis. It sets out various good practices, such as when fertiliser use is inappropriate. • Provide training and information for farmers, where appropriate. <p>The European Commission provides a report every 4 years on the basis of the national information it has received.</p>	<p>Where new land use developments or activities occur as a result of this legislation, plan, programme, etc., individually or in combination with others, potential in-combination effects may arise. Implementation of the Plan to be varied needs to comply with all environmental legislation and align with and cumulatively contribute towards – in combination with other users and bodies and their plans, programmes, strategies, and other policy documents – the achievement of the objectives of the regulatory framework for environmental protection and management.</p>
<p>EU Environmental Quality Standards Directive (EQSD) (2008/105/EC)</p>	<p>It sets out environmental quality standards (EQSs) for the presence in surface water of certain substances or groups of substances identified as priority pollutants because of the significant risk they pose to or via the aquatic environment. These standards are in line with the strategy and objectives of the European Union (EU)’s water framework directive (Directive 2000/60/EC). It repeals Directives 82/176/EEC, 83/513/EEC, 84/156/EEC, 84/491/EEC and 86/280/EEC with effect from 22 December 2012.</p>	<p>The directive sets EQSs for priority substances and eight other pollutants. These substances include: the metals cadmium, lead, mercury and nickel, and their compounds; benzene; polyaromatic hydrocarbons; and several pesticides. Several of these priority substances are classed as hazardous. The EQSs in Directive 2008/105/EC are limits on the concentration of the priority substances and eight other pollutants in water (or biota), i.e. thresholds which must not be exceeded if a good chemical status is to be met. There are two types of water standard. A threshold for the average concentration of the substance concerned calculated from measurements over a 1-year period. The purpose of this standard is to ensure protection against long-term exposure to pollutants in the aquatic environment. A maximum allowable concentration of the substance concerned, i.e. the maximum for any single measurement. The purpose of this standard is to ensure protection against short-term exposure, i.e. pollution peaks. The EQSs are different for:</p> <ul style="list-style-type: none"> • inland surface waters (rivers and lakes); • other surface waters (transitional, coastal and territorial waters). • EU Member States must ensure compliance with the EQSs. They must also take measures to ensure that the concentrations of substances that tend to accumulate in sediment and/or biota do not increase significantly. 	<p>Where new land use developments or activities occur as a result of this legislation, plan, programme, etc., individually or in combination with others, potential in-combination effects may arise. Implementation of the Plan to be varied needs to comply with all environmental legislation and align with and cumulatively contribute towards – in combination with other users and bodies and their plans, programmes, strategies, and other policy documents – the achievement of the objectives of the regulatory framework for environmental protection and management.</p>
<p>EU Industrial Emissions (Integrated Pollution Prevention and Control) –IED Directive (2010/75/EU)</p>	<p>It is aimed at achieving significant benefits to the environment and human health by reducing harmful industrial emissions across the EU, in particular through better application of Best Available Techniques (BAT). The IED is based on the following principles:</p> <ul style="list-style-type: none"> • an integrated approach (focusing on the installation being permitted rather than separately on different environmental media such as air, water or soil); • best available techniques; • flexibility; • inspections; • public participation. <p>The IED combines seven separate existing Directives related to industrial emissions: With effect from 7 January 2014:</p> <ul style="list-style-type: none"> • Directive 78/176/EEC of 20 February 1978 on waste from the titanium dioxide industry; • Directive 82/883/EEC on the surveillance and monitoring of titanium dioxide waste; • Directive 92/112/EEC on the reduction of titanium dioxide industrial waste; • Directive 1999/13/EC on reducing emissions of volatile organic compounds; • Directive 2000/76/EC on waste incineration (Waste Incineration Directive); • Directive 2008/1/EC concerning integrated pollution prevention and control (IPPC Directive); <p>With effect from 1st January 2016:</p> <ul style="list-style-type: none"> • Directive 2001/80/EC on the limitation of emissions of certain pollutants from large combustion plants (LCP Directive). 	<ul style="list-style-type: none"> • The IED aspires to reduce and, as far as possible, eliminate pollution arising from industrial activities. It seeks to achieve this by providing a general framework for the control of the industries with the highest pollution potential in order to prevent the shifting of pollution from one environmental medium (or industry) to another. The overall intention is to provide an integrated approach to the prevention and control of emissions into the various environmental media such as, air, water and soil while striking a commercial balance for businesses. • The IED aims to increase the effectiveness of the legislation by supporting Member States in implementing BAT-based permitting. The IED aims to improve and clarify the concept and use of BAT and increases transparency by requiring that the use of flexibility must be justified and documented leading to a more coherent and EU-wide application of BAT. • The IED also strengthens existing minimum requirements in certain sectors (such as large combustion plants, waste incineration, etc.) so as to ensure the achievement of objectives of the Commission’s Thematic Strategy on Air Pollution. • The IED aims to further increase the effectiveness of the legislation by strengthening provisions on environmental improvement and enforcement, while stimulating innovation. The IED introduces minimum requirements as regards the environmental inspections of installations, the review and update of permits, and reporting on compliance. It also provides incentives for the development and promotion of environment-friendly technologies. • The IED aims to cut all identified unnecessary administrative burdens and simplify current legislation. The IED tackles the shortcomings of current EU legislation on industrial emissions by overhauling the seven existing pieces of legislation on industrial emissions. This has improved the clarity and coherence of the legislation and should reduce the administrative burden through combined requirements on granting permits and streamlined reporting. 	<p>Where new land use developments or activities occur as a result of this legislation, plan, programme, etc., individually or in combination with others, potential in-combination effects may arise. Implementation of the Plan to be varied needs to comply with all environmental legislation and align with and cumulatively contribute towards – in combination with other users and bodies and their plans, programmes, strategies, and other policy documents – the achievement of the objectives of the regulatory framework for environmental protection and management.</p>

SEA Environmental Report for Proposed Variation No. 3 to the Cork CDP 2022-2028

<p>EU Plant Protection (products) Directive 2009/127/EC</p>	<p>The Directive applies to pesticides which are plant protection products. Regarding pesticide application equipment already in professional use, the Framework Directive introduces requirements for the inspection and maintenance to be carried out on such equipment.</p>	<p>This Directive is limited to the essential requirements with which machinery for pesticide application must comply before being placed on the market and/or put into service, while the European standardisation organisations are responsible for drawing up harmonised standards providing detailed specifications for the various categories of such machinery in order to enable manufacturers to comply with those requirements.</p>	<p>Where new land use developments or activities occur as a result of this legislation, plan, programme, etc., individually or in combination with others, potential in-combination effects may arise. Implementation of the Plan to be varied needs to comply with all environmental legislation and align with and cumulatively contribute towards – in combination with other users and bodies and their plans, programmes, strategies, and other policy documents – the achievement of the objectives of the regulatory framework for environmental protection and management.</p>
<p>EU Renewable Energy Directive (RED) 2023/2413 - amending Directive (EU) 2018/2001, Regulation (EU) 2018/1999 and Directive 98/70/EC as regards the promotion of energy from renewable sources, and repealing Council Directive (EU) 2015/652</p>	<p>The Renewable Energy Directive is the legal framework for the development of clean energy across all sectors of the EU economy, supporting cooperation between EU countries towards this goal. The revised Directive introduces stronger measures to ensure that all possibilities for the further development and uptake of renewables are fully utilised. This will be key to achieving the EU's objective of climate neutrality by 2050 and to strengthen Europe's security of energy supply. In addition to double the existing share of renewable energy sources, a strong policy framework will facilitate electrification in different sectors, with new increased sector-specific targets for renewables in heating and cooling, transport, industry, buildings and district heating/cooling, but also with a framework promoting electric vehicles and smart recharging.</p>	<p>The revised Directive sets an overall renewable energy target of at least 42.5% binding at EU level by 2030 - but aiming for 45%. The amended RED contains revised targets for renewable energy consumption in transport, of 29% energy share (known as the 'RES-T') or a 14.5% GHG reduction by 2030.</p>	<p>Where new land use developments or activities occur as a result of this legislation, plan, programme, etc., individually or in combination with others, potential in-combination effects may arise. Implementation of the Plan to be varied needs to comply with all environmental legislation and align with and cumulatively contribute towards – in combination with other users and bodies and their plans, programmes, strategies, and other policy documents – the achievement of the objectives of the regulatory framework for environmental protection and management.</p>
<p>Indirect Land Use Change Directive (2012/0288 (COD))</p>	<ul style="list-style-type: none"> • Article 3(4) of Directive 2009/28/EC of the European Parliament and of the Council (3) requires Member States to ensure that the share of energy from renewable energy sources in all forms of transport in 2020 is at least 10 % of their final energy consumption. • The blending of biofuels is one of the methods available for Member States to meet this target, and is expected to be the main contributor. • Other methods available to meet the target are the reduction of energy consumption, which is imperative because a mandatory percentage target for energy from renewable sources is likely to become increasingly difficult to achieve sustainably if overall demand for energy for transport continues to rise, and the use of electricity from renewable energy sources. 	<ul style="list-style-type: none"> • Limit the contribution that conventional biofuels (with a risk of ILUC emissions) make towards attainment of the targets in the Renewable Energy Directive; • Improve the greenhouse gas performance of biofuel production processes (reducing associated emissions) by raising the greenhouse gas saving threshold for new installations subject to protecting installations already in operation on 1st July 2014; • Encourage a greater market penetration of advanced (low-ILUC) biofuels by allowing such fuels to contribute more to the targets in the Renewable Energy Directive than conventional biofuels; • Improve the reporting of greenhouse gas emissions by obliging Member States and fuel suppliers to report the estimated indirect land-use change emissions of biofuels. 	<p>Where new land use developments or activities occur as a result of this legislation, plan, programme, etc., individually or in combination with others, potential in-combination effects may arise. Implementation of the Plan to be varied needs to comply with all environmental legislation and align with and cumulatively contribute towards – in combination with other users and bodies and their plans, programmes, strategies, and other policy documents – the achievement of the objectives of the regulatory framework for environmental protection and management.</p>

SEA Environmental Report for Proposed Variation No. 3 to the Cork CDP 2022-2028

<p>Alternative Fuel Infrastructure Regulation (AFIR) - (Regulation (EU) 2023/1804 on the deployment of alternative fuels infrastructure, and repealing Directive 2014/94/EU)</p>	<p>The regulation sets mandatory national targets for European Union Member States to deploy publicly accessible alternative fuels infrastructure (in particular for electricity and hydrogen) for road vehicles, vessels moored at the quayside and stationary aircraft, with a specific focus on the trans-European networks. The regulation also includes:</p> <ul style="list-style-type: none"> • common rules for user information, data provision and payment requirements; • a mandate for the Commission to adopt delegated acts to ensure interoperability of infrastructure by mandating technical specifications on the basis of European standards; and • planning and reporting requirements for Member States. 	<p>Recharging infrastructure for electric cars and vans:</p> <ul style="list-style-type: none"> • Member States must ensure that publicly accessible recharging stations are set up in proportion to the number of registered vehicles, as follows: • for each registered electric vehicle, a total power output of at least 1.3 kilowatts (kW); for each registered plug-in hybrid vehicle, a total power output of at least 0.80 kW. • Member States must also ensure the deployment of publicly accessible recharging stations along the trans-European transport network (TEN-T) road network. <p>Recharging infrastructure for electric heavy-duty vehicles:</p> <ul style="list-style-type: none"> • Member States must ensure a minimum coverage of recharging points for heavy-duty electric vehicles. <p>Hydrogen infrastructure for road vehicles:</p> <ul style="list-style-type: none"> • By 31 December 2030, Member States must ensure that publicly accessible hydrogen refuelling stations with a total capacity of at least 1 tonne per day are deployed at least every 200 km along the TEN-T core network. At least one refuelling station must be deployed in each urban node. <p>Liquefied methane for road transport:</p> <ul style="list-style-type: none"> • Until 31 December 2024, Member States must ensure that an appropriate number of publicly accessible refuelling points for liquefied methane are set up, at least along the TEN-T core network, where there is demand, unless the costs are disproportionate to the benefits, including environmental benefits. <p>Electricity supply in maritime ports:</p> <ul style="list-style-type: none"> • By 31 December 2029, there must be sufficient shoreside electricity for ships moored at the quayside at TEN-T core and TEN-T comprehensive maritime ports to serve at least 90% of all container and passenger vessels above 5,000 gross tonnage. <p>Electricity for stationary aircraft:</p> <ul style="list-style-type: none"> • By 31 December 2024, all airports of the TEN-T core and comprehensive network must provide electricity to stationary aircraft used for commercial air transport operations at aircraft contact stands, and by 31 December 2029 at all remote stands. <p>Railway infrastructure:</p> <ul style="list-style-type: none"> • Member States must assess the development of alternative fuel technologies and propulsion systems (including hydrogen and battery power) for rail infrastructure that cannot be fully electrified for technical or cost-efficiency reasons. <p>Payment:</p> <ul style="list-style-type: none"> • Users of electric and hydrogen vehicles must be able to pay easily at recharging and hydrogen refuelling points (with payment cards and without subscriptions). Prices, including all of their components and specific to the recharging session, must be communicated clearly to end users before the start of a recharging session. 	<p>Where new land use developments or activities occur as a result of this legislation, plan, programme, etc., individually or in combination with others, potential in-combination effects may arise. Implementation of the Plan to be varied needs to comply with all environmental legislation and align with and cumulatively contribute towards – in combination with other users and bodies and their plans, programmes, strategies, and other policy documents – the achievement of the objectives of the regulatory framework for environmental protection and management.</p>
<p>EU Energy Efficiency Directive (2012/27/EU)</p>	<ul style="list-style-type: none"> • Establishes a set of binding measures to help the EU reach its 20% energy efficiency target by 2020. • Under the Directive, all EU countries are required to use energy more efficiently at all stages of the energy chain, from production to final consumption. 	<ul style="list-style-type: none"> • Energy distributors or retail energy sales companies have to achieve 1.5% energy savings per year through the implementation of energy efficiency measures • EU countries can opt to achieve the same level of savings through other means, such as improving the efficiency of heating systems, installing double glazed windows or insulating roofs • The public sector in EU countries should purchase energy efficient buildings, products and services • Every year, governments in EU countries must carry out energy efficient renovations on at least 3% (by floor area) of the buildings they own and occupy • Energy consumers should be empowered to better manage consumption. This includes easy and free access to data on consumption through individual metering • National incentives for SMEs to undergo energy audits • Large companies will make audits of their energy consumption to help them identify ways to reduce it • Monitoring efficiency levels in new energy generation capacities. 	<p>Where new land use developments or activities occur as a result of this legislation, plan, programme, etc., individually or in combination with others, potential in-combination effects may arise. Implementation of the Plan to be varied needs to comply with all environmental legislation and align with and cumulatively contribute towards – in combination with other users and bodies and their plans, programmes, strategies, and other policy documents – the achievement of the objectives of the regulatory framework for environmental protection and management.</p>
<p>EU Seveso Directive (2012/18/EU)</p>	<p>This Directive lays down rules for the prevention of major accidents which involve dangerous substances, and the limitation of their consequences for human health and the environment, with a view to ensuring a high level of protection throughout the Union in a consistent and effective manner.</p>	<p>The Seveso Directive is well integrated with other EU policies, thus avoiding double regulation or other administrative burden. This includes the following related policy areas:</p> <ul style="list-style-type: none"> • Classification, labelling and packaging of chemicals; • The Union's Civil Protection Mechanism; • The Security Union Agenda including CBRN-E and Protection of critical infrastructure; • Policy on environmental liability and on the protection of the environment through criminal law; • Safety of offshore oil and gas operations. 	<p>Where new land use developments or activities occur as a result of this legislation, plan, programme, etc., individually or in combination with others, potential in-combination effects may arise. Implementation of the Plan to be varied needs to comply with all environmental legislation and align with and cumulatively contribute towards – in combination with other users and bodies and their plans, programmes, strategies, and other policy documents – the achievement of the objectives of the regulatory framework for environmental protection and management.</p>

SEA Environmental Report for Proposed Variation No. 3 to the Cork CDP 2022-2028

<p>EU Effort Sharing Regulation (ESR) 2018 (as amended in 2023)</p>	<p>The ESR establishes binding annual greenhouse gas emission targets for Member States from 2021 to 2030. It is part of a set of policies and measures to reduce the EU's emissions by at least 55% by 2030, compared to 1990 levels. This is a crucial milestone to deliver the European Green Deal and achieve climate neutrality by 2050. The ESR is also part of the Energy Union strategy and the EU's implementation of the Paris Agreement.</p>	<p>The national targets concern emissions from the following sectors: domestic transport (excluding aviation), buildings, agriculture, small industry, and waste. These sectors account for almost 60% of emissions in the EU. The ESR assigns each Member State with an emission reduction target for 2030, a set of annual emission allocations for each year from 2021 to 2030, and flexibilities to deal with annual fluctuations in greenhouse gas emissions due to weather or economic conditions. The amended legislation increases the emissions reduction target for the targeted sectors including transport, from 29% to 40% by 2030, compared to 2005 levels.</p>	<p>Where new land use developments or activities occur as a result of this legislation, plan, programme, etc., individually or in combination with others, potential in-combination effects may arise. Implementation of the Plan to be varied needs to comply with all environmental legislation and align with and cumulatively contribute towards – in combination with other users and bodies and their plans, programmes, strategies, and other policy documents – the achievement of the objectives of the regulatory framework for environmental protection and management.</p>
<p>The Energy Union Strategy (COM/2015/080) (2015) and the EU “Clean energy for all Europeans” package (2019)</p>	<p>The Energy Union Strategy aims at building an energy union that gives EU consumers - households and businesses - secure, sustainable, competitive and affordable energy. Since its launch in 2015, the EC has published several packages of measures and regular progress reports, which monitor the implementation of this key priority, to ensure that the energy union strategy is achieved.</p> <p>The package aims to help to decarbonise EU's energy system in line with the European Green Deal objectives. The ESR transforms the targets of the Clean Energy Package into binding annual climate targets for each Member State for the period 2021–2030. The “Clean energy for all Europeans” package – marked a significant step towards implementing the Energy Union Strategy.</p>	<p>The Energy Union Strategy builds five closely related and mutually reinforcing dimensions:</p> <ul style="list-style-type: none"> • Security, solidarity and trust - diversifying Europe's sources of energy and ensuring energy security through solidarity and cooperation between EU countries. • A fully integrated internal energy market - enabling the free flow of energy through the EU through adequate infrastructure and without technical or regulatory barriers. • Energy efficiency - improved energy efficiency will reduce dependence on energy imports, lower emissions, and drive jobs and growth. • Climate action, decarbonising the economy - the EU is committed to a quick ratification of the Paris Agreement and to retaining its leadership in the area of renewable energy. • Research, innovation and competitiveness - supporting breakthroughs in low-carbon and clean energy technologies by prioritising research and innovation to drive the energy transition and improve competitiveness. <p>Based on Commission proposals published in 2016, the Clean Energy package consists of 8 new laws. Following political agreement by the EU Council and the European Parliament (finalised in May 2019) and the entry into force of the different EU rules, EU countries have 1-2 years to convert the new directives into national law.</p>	<p>Where new land use developments or activities occur as a result of this legislation, plan, programme, etc., individually or in combination with others, potential in-combination effects may arise. Implementation of the Plan to be varied needs to comply with all environmental legislation and align with and cumulatively contribute towards – in combination with other users and bodies and their plans, programmes, strategies, and other policy documents – the achievement of the objectives of the regulatory framework for environmental protection and management.</p>
<p>Directive on ambient air quality and cleaner air for Europe 2024/EC</p> <p>recast: Ambient Air Quality and Cleaner Air for Europe Directive 2008/50/EC and Fourth Daughter Directive 2004/107/EC</p>	<p>This new directive simplifies EU rules on ambient air quality by merging the two existing EU directives into one. Its goal is to bring quality standards in line with the World Health Organization (WHO) recommendations.</p> <p>The new directive introduces stricter limits on key air pollutants, aligning EU standards more closely with World Health Organization (WHO) guidelines.</p>	<p>Air quality is assessed using common methods and criteria across the EU, and the revised directive brings further improvements to air quality monitoring and modelling.</p> <p>The revised directive will also ensure early action, with air quality roadmaps that need to be prepared ahead of 2030 if there is a risk that the new standards will not be attained by that date. The air quality standards will be reviewed regularly in line with latest scientific evidence to assess whether they continue to be appropriate.</p> <p>The revised directive prioritises the health of EU citizens: it sets new air quality standards for pollutants to be reached by 2030 which are more closely aligned with the WHO air quality guidelines. Those pollutants include, among others, particulate matter PM₁₀ and PM_{2.5}, nitrogen dioxide and sulphur dioxide, all known to cause respiratory problems. Member states may request that the 2030 deadline be postponed if specific conditions are met.</p>	<p>Where new land use developments or activities occur as a result of this legislation, plan, programme, etc., individually or in combination with others, potential in-combination effects may arise. Implementation of the Plan to be varied needs to comply with all environmental legislation and align with and cumulatively contribute towards – in combination with other users and bodies and their plans, programmes, strategies, and other policy documents – the achievement of the objectives of the regulatory framework for environmental protection and management.</p>
<p>EU (2018) Clean Air Policy Package</p>	<p>Aims to substantially reduce air pollution across the EU.</p>	<p>The proposed strategy sets out objectives for reducing the health and environmental impacts of air pollution by 2030, and contains legislative proposals to implement stricter standards for emissions and air pollution.</p>	<p>Where new land use developments or activities occur as a result of this legislation, plan, programme, etc., individually or in combination with others, potential in-combination effects may arise. Implementation of the Plan to be varied needs to comply with all environmental legislation and align with and cumulatively contribute towards – in combination with other users and bodies and their plans, programmes, strategies, and other policy documents – the achievement of the objectives of the regulatory framework for environmental protection and management.</p>
<p>National Emissions Ceilings (NEC) Directive 2016/2284/EU on the reduction of certain atmospheric pollutants</p>	<p>It aims to reduce the health risks and environmental impact of air pollution by establishing national emission reduction commitments. The Directive also aligns emission reduction commitments under EU law with international commitments (following the revision of the Gothenburg Protocol in 2012). The legislation was proposed as part of the EU's 2013 Clean Air Policy Package, which included a Clean Air Programme for Europe.</p>	<p>The Directive covers 5 air pollutants:</p> <ul style="list-style-type: none"> • sulphur dioxide; • nitrogen oxides; • non-methane volatile organic compounds; • ammonia; and • fine particulate matter. <p>The Directive sets emission reduction commitments per pollutant for each EU country to be attained by 2020 and 2030. The emission reduction commitments for each pollutant that will apply each year from 2020 to 2029 are the same as those which the EU countries are already committed to under the revised Gothenburg protocol. New stricter reductions have been agreed from 2030 onwards.</p>	<p>Where new land use developments or activities occur as a result of this legislation, plan, programme, etc., individually or in combination with others, potential in-combination effects may arise. Implementation of the Plan to be varied needs to comply with all environmental legislation and align with and cumulatively contribute towards – in combination with other users and bodies and their plans, programmes, strategies, and other policy documents – the achievement of the objectives of the regulatory framework for environmental protection and management.</p>

SEA Environmental Report for Proposed Variation No. 3 to the Cork CDP 2022-2028

<p>UNECE Convention on Long-range Transboundary Air Pollution (1979)</p>	<p>The first international treaty to deal with air pollution on a broad regional basis. The Convention entered into force in 1983, laying down the general principles of international cooperation for air pollution abatement and setting up an institutional framework which has since brought together research and policy.</p>	<p>The Convention has substantially contributed to the development of international environmental law and has created the essential framework for controlling and reducing the damage to human health and the environment caused by transboundary air pollution.</p>	<p>Where new land use developments or activities occur as a result of this legislation, plan, programme, etc., individually or in combination with others, potential in-combination effects may arise. Implementation of the Plan to be varied needs to comply with all environmental legislation and align with and cumulatively contribute towards – in combination with other users and bodies and their plans, programmes, strategies, and other policy documents – the achievement of the objectives of the regulatory framework for environmental protection and management.</p>
<p>Directive on arsenic, cadmium, mercury, nickel and PAH in ambient air (2004/107/EC), as amended</p>	<p>Directive 2004/107/EC of the European Parliament and of the Council of 15 December 2004 relating to arsenic, cadmium, mercury, nickel and polycyclic aromatic hydrocarbons in ambient air.</p>	<p>The objective of this Directive is to establish a target value for the concentration of arsenic, cadmium, nickel and benzo(a)pyrene in ambient air so as to avoid, prevent or reduce harmful effects of arsenic, cadmium, nickel and polycyclic aromatic hydrocarbons on human health and the environment as a whole. It determines common methods and criteria for the assessment of concentrations of arsenic, cadmium, mercury, nickel and polycyclic aromatic hydrocarbons in ambient air as well as of the deposition of such substances.</p>	<p>Where new land use developments or activities occur as a result of this legislation, plan, programme, etc., individually or in combination with others, potential in-combination effects may arise. Implementation of the Plan to be varied needs to comply with all environmental legislation and align with and cumulatively contribute towards – in combination with other users and bodies and their plans, programmes, strategies, and other policy documents – the achievement of the objectives of the regulatory framework for environmental protection and management.</p>
<p>Medium Combustion Plants (MCP) Directive (2015/2193)</p>	<p>Directive (EU) 2015/2193 of the European Parliament and of the Council on the limitation of emissions of certain pollutants into the air from medium combustion plants.</p>	<p>This Directive lays down rules to control emissions of sulphur dioxide (SO₂), nitrogen oxides (NO_x) and dust into the air from medium combustion plants, as well as to monitor emissions of carbon monoxide (CO). The aim is to reduce emissions to air and the potential risks to human health and the environment from such emissions. As regards the scope, Article 2 identifies the types of combustion plants to which these rules apply. Emission limits values are set out in Annex II.</p>	<p>Where new land use developments or activities occur as a result of this legislation, plan, programme, etc., individually or in combination with others, potential in-combination effects may arise. Implementation of the Plan to be varied needs to comply with all environmental legislation and align with and cumulatively contribute towards – in combination with other users and bodies and their plans, programmes, strategies, and other policy documents – the achievement of the objectives of the regulatory framework for environmental protection and management.</p>
<p>EU Energy Efficiency Directive 2023/1791 on energy efficiency and amending Regulation (EU) 2023/955 (recast)</p>	<p>The revised Energy Efficiency Directive significantly raises the EU's ambition on energy efficiency. It establishes 'energy efficiency first' as a fundamental principle of EU energy policy, giving it legal-standing for the first time. The Commission has published a series of recommendations, including guidelines for EU countries related to the revised directive, to help countries transpose its different elements into national law.</p>	<p>The revised Directive:</p> <ul style="list-style-type: none"> • raises the EU energy efficiency target, making it binding for EU countries to collectively ensure an additional 11.7% reduction in energy consumption by 2030, compared to the projections of the EU reference scenario 2020; • more than doubles the annual energy savings obligation (Article 8) by 2028, this is one of the key policy instruments of the directive to meet the headline target and to drive energy savings in end-use sectors, such as buildings, industry and transport; • puts a stronger focus on alleviating energy poverty, it aims at empowering consumers through stronger requirements for EU countries to raise awareness and provide information on energy efficiency; • it includes improved regulations to identify and remove barriers related to split incentives for energy efficiency renovations between tenants and owners or among multiple owners; • introduces an obligation for the monitoring and reporting of the energy performance of data centres; • expands the scope of energy audit obligations to include all those companies, regardless of their size, which are consuming energy above a certain threshold; • mandates EU countries to report on energy efficiency investments, including energy performance contracts, as part of the Governance Regulation, ensuring transparency and accountability; • establishes project development assistance mechanisms at national, regional, and local levels to support energy efficiency investments and facilitate the attainment of the EU's ambitious energy efficiency targets. 	<p>Where new land use developments or activities occur as a result of this legislation, plan, programme, etc., individually or in combination with others, potential in-combination effects may arise. Implementation of the Plan to be varied needs to comply with all environmental legislation and align with and cumulatively contribute towards – in combination with other users and bodies and their plans, programmes, strategies, and other policy documents – the achievement of the objectives of the regulatory framework for environmental protection and management.</p>

SEA Environmental Report for Proposed Variation No. 3 to the Cork CDP 2022-2028

<p>Noise Directive (2002/49/EC)</p>	<p>The Noise Directive - Directive 2002/49/EC relating to the assessment and management of environmental noise - is part of an EU strategy setting out to reduce the number of people affected by noise in the longer term and to provide a framework for developing existing Community policy on noise reduction from source.</p>	<p>The Directive requires competent authorities in Member States to:</p> <ul style="list-style-type: none"> • Draw up strategic noise maps for major roads, railways, airports and agglomerations, using harmonised noise indicators and use these maps to assess the number of people which may be impacted upon as a result of excessive noise levels; • Draw up action plans to reduce noise where necessary and maintain environmental noise quality where it is good; and • Inform and consult the public about noise exposure, its effects, and the measures considered to address noise. <p>The Directive does not set any limit value, nor does it prescribe the measures to be used in the action plans, which remain at the discretion of the competent authorities.</p>	<p>Where new land use developments or activities occur as a result of this legislation, plan, programme, etc., individually or in combination with others, potential in-combination effects may arise. Implementation of the Plan to be varied needs to comply with all environmental legislation and align with and cumulatively contribute towards – in combination with other users and bodies and their plans, programmes, strategies, and other policy documents – the achievement of the objectives of the regulatory framework for environmental protection and management.</p>
<p>Floods Directive (2007/60/EC)</p>	<ul style="list-style-type: none"> • Establishes a framework for the assessment and management of flood risks • Reduce adverse consequences for human health, the environment, cultural heritage and economic activity associated with floods in the Community 	<ul style="list-style-type: none"> • Assess all water courses and coast lines at risk from flooding through Flood Risk Assessment • Prepare flood hazard maps and flood risk maps outlining the extent or potential of flooding and assets and humans at risk in these areas at River Basin District level (Article 3(2) (b)) and areas covered by Article 5(1) and Article 13(1) (b) in accordance with paragraphs 2 and 3. • Implement flood risk management plans and take adequate and coordinated measures to reduce flood risk for the areas covered by the Articles listed above. • Inform the public and allow the public to participate in planning process. 	<p>Where new land use developments or activities occur as a result of this legislation, plan, programme, etc., individually or in combination with others, potential in-combination effects may arise. Implementation of the Plan to be varied needs to comply with all environmental legislation and align with and cumulatively contribute towards – in combination with other users and bodies and their plans, programmes, strategies, and other policy documents – the achievement of the objectives of the regulatory framework for environmental protection and management.</p>
<p>Water Framework Directive (2000/60/EC)</p>	<ul style="list-style-type: none"> • Establish a framework for the protection of water bodies to include inland surface waters, transitional waters, coastal waters and groundwater and their dependent wildlife and habitats. • Preserve and prevent the deterioration of water status and where necessary improve and maintain "good status" of water bodies. • Promote sustainable water usage. • The Water Framework Directive repealed the following Directives: <ul style="list-style-type: none"> ○ The Drinking Water Abstraction Directive ○ Sampling Drinking Water Directive ○ Exchange of Information on Quality of Surface Freshwater Directive ○ Shellfish Directive ○ Freshwater Fish Directive ○ Groundwater (Dangerous Substances) Directive ○ Dangerous Substances Directive 	<ul style="list-style-type: none"> • Protect, enhance and restore all water bodies and meet the environmental objectives outlined in Article 4 of the Directive. • Achieve "good status" for all waters. • Manage water bodies based on identifying and establishing river basins districts. • Involve the public and streamline legislation. • Prepare and implement a River Basin Management Plan for each river basin districts identified and a Register of Protected Areas. • Establish a programme of monitoring for surface water status, groundwater status and protected areas. • Recover costs for water services. 	<p>Where new land use developments or activities occur as a result of this legislation, plan, programme, etc., individually or in combination with others, potential in-combination effects may arise. Implementation of the Plan to be varied needs to comply with all environmental legislation and align with and cumulatively contribute towards – in combination with other users and bodies and their plans, programmes, strategies, and other policy documents – the achievement of the objectives of the regulatory framework for environmental protection and management.</p>
<p>Groundwater Directive (2006/118/EC)</p>	<ul style="list-style-type: none"> • Protect, control and conserve groundwater. • Prevent the deterioration of the status of all bodies of groundwater. • Implements measures to prevent and control groundwater pollution, including criteria for assessing good groundwater chemical status and criteria for the identification of significant and sustained upward trends and for the definition of starting points for trend reversals. 	<ul style="list-style-type: none"> • Meet minimum groundwater standards listed in Annex 1 of Directive. • Meet threshold values adopted by national legislation for the pollutants, groups of pollutants and indicators of pollution which have been identified as contributing to the characterisation of bodies or groups of bodies of groundwater as being at risk, also taking into account Part B of Annex II. 	<p>Where new land use developments or activities occur as a result of this legislation, plan, programme, etc., individually or in combination with others, potential in-combination effects may arise. Implementation of the Plan to be varied needs to comply with all environmental legislation and align with and cumulatively contribute towards – in combination with other users and bodies and their plans, programmes, strategies, and other policy documents – the achievement of the objectives of the regulatory framework for environmental protection and management.</p>
<p>Drinking Water Directive - Directive (EU) 2020/2184 of the European Parliament and of the Council of 16 December 2020 on the quality of water intended for human consumption (recast)</p>	<ul style="list-style-type: none"> • Protect human health from the adverse effects of any contamination of water intended for human consumption by ensuring that it is wholesome and clean, and to improve access to water intended for human consumption. 	<p>For purposes of the Directive, 'water intended for human consumption' means:</p> <p>a) all water, either in its original state or after treatment, intended for drinking, cooking, food preparation or other domestic purposes in both public and private premises, regardless of its origin and whether it is supplied from a distribution network, supplied from a tanker or put into bottles or containers, including spring waters;</p> <p>b) all water used in any food business for the manufacture, processing, preservation or marketing of products or substances intended for human consumption.</p>	<p>Where new land use developments or activities occur as a result of this legislation, plan, programme, etc., individually or in combination with others, potential in-combination effects may arise. Implementation of the Plan to be varied needs to comply with all environmental legislation and align with and cumulatively contribute towards – in combination with other users and bodies and their plans, programmes, strategies, and other policy documents – the achievement of the objectives of the regulatory framework for environmental protection and management.</p>

SEA Environmental Report for Proposed Variation No. 3 to the Cork CDP 2022-2028

<p>Urban Waste Water Treatment Directive - Directive (EU) 2024/3019 of the European Parliament and of the Council of 27 November 2024 concerning urban wastewater treatment (recast)</p>	<ul style="list-style-type: none"> Protect the environment and human health from adverse effects of urban wastewater discharges while reducing greenhouse gas emissions and improving energy efficiency in the sector. 	<p>The Directive establishes a detailed framework covering:</p> <ul style="list-style-type: none"> Requirements for collection and treatment of urban wastewater in agglomerations above 1,000 population equivalent (p.e.) Standards for secondary, tertiary and new quaternary treatment of wastewater Extended producer responsibility for pharmaceutical and cosmetic companies to cover costs of removing micropollutants Energy neutrality targets for treatment plants Requirements for monitoring, reporting and public access to information 	<p>Where new land use developments or activities occur as a result of this legislation, plan, programme, etc., individually or in combination with others, potential in-combination effects may arise. Implementation of the Plan to be varied needs to comply with all environmental legislation and align with and cumulatively contribute towards – in combination with other users and bodies and their plans, programmes, strategies, and other policy documents – the achievement of the objectives of the regulatory framework for environmental protection and management.</p>
<p>Water Reuse Regulation (2020/741)</p>	<p>The purpose of this Regulation is to facilitate the uptake of water reuse whenever it is appropriate and cost-efficient, thereby creating an enabling framework for those Member States who wish or need to practise water reuse.</p>	<ul style="list-style-type: none"> Regulation (EU) 2020/741 of the European Parliament and of the Council on minimum requirements for water reuse. This Regulation lays down minimum requirements for water quality and monitoring and provisions on risk management, for the safe use of reclaimed water in the context of integrated water management. 	<p>Where new land use developments or activities occur as a result of this legislation, plan, programme, etc., individually or in combination with others, potential in-combination effects may arise. Implementation of the Plan to be varied needs to comply with all environmental legislation and align with and cumulatively contribute towards – in combination with other users and bodies and their plans, programmes, strategies, and other policy documents – the achievement of the objectives of the regulatory framework for environmental protection and management.</p>
<p>Environmental Liability Directive (2004/35/EC) as amended by Directive 2006/21/EC, Directive 2009/31/EC and Directive 2013/30/EU</p>	<p>The overall aim of the ELD is to prevent and fully remedy damaged natural resources and their services to the condition that would have existed if no damage had occurred.</p>	<ul style="list-style-type: none"> Relates to environmental damage caused by any of the occupational activities listed in Annex III, and to any imminent threat of such damage occurring by reason of any of those activities; damage to protected species and natural habitats caused by any occupational activities other than those listed in Annex III, and to any imminent threat of such damage occurring by reason of any of those activities, whenever the operator has been at fault or negligent. Where environmental damage has not yet occurred but there is an imminent threat of such damage occurring, the operator shall, without delay, take the necessary preventive measures. Where environmental damage has occurred the operator shall, without delay, inform the competent authority of all relevant aspects of the situation and take all practicable steps to immediately control, contain, remove or otherwise manage the relevant contaminants and/or any other damage factors in order to limit or to prevent further environmental damage and adverse effects on human health or further impairment of services and the necessary remedial measures, in accordance with Article 7. The operator shall bear the costs for the preventive and remedial actions taken pursuant to this Directive. The competent authority shall be entitled to initiate cost recovery proceedings against the operator. The operator may be required to provide financial security guarantees to ensure their responsibilities under the directive are met. The Environmental Liability Directive has been amended through a number of Directives. Implementation of the Environmental Liability Directive is contributed towards by a Multi-Annual Work Programme (MAWP) 'Making the Environmental Liability Directive more fit for purpose' that is updated annually to changing developments, growing knowledge and new needs. 	<p>Where new land use developments or activities occur as a result of this legislation, plan, programme, etc., individually or in combination with others, potential in-combination effects may arise. Implementation of the Plan to be varied needs to comply with all environmental legislation and align with and cumulatively contribute towards – in combination with other users and bodies and their plans, programmes, strategies, and other policy documents – the achievement of the objectives of the regulatory framework for environmental protection and management.</p>
<p>Sewage Sludge Directive (Council Directive 86/278/EEC of 12 June 1986 on the protection of the environment, and in particular of the soil, when sewage sludge is used in agriculture)</p>	<p>The purpose of this Directive is to regulate the use of sewage sludge in agriculture in such a way as to prevent harmful effects on soil, vegetation, animals and man, thereby encouraging the correct use of such sewage sludge. Member States shall prohibit the use of sludge where the concentration of one or more heavy metals in the soil exceeds the limit values which they lay down in accordance with Annex I A and shall take the necessary steps to ensure that those limit values are not exceeded as a result of the use of sludge.</p> <p>The aims of the Sewage Sludge Directive are</p> <ul style="list-style-type: none"> to protect humans, animals, plants and the environment by ensuring that heavy metals in soil and sludge do not exceed set limits to increase the amount of sewage sludge used in agriculture 	<p>The Directive also:</p> <ul style="list-style-type: none"> sets limits for the concentration of seven heavy metals in sewage sludge intended for agricultural use and in sludge-treated soils (cadmium, copper, nickel, lead, zinc, mercury, chromium) bans the use of sewage sludge that results in concentrations of these heavy metals in soil exceeding these limit values 	<p>Where new land use developments or activities occur as a result of this legislation, plan, programme, etc., individually or in combination with others, potential in-combination effects may arise. Implementation of the Plan to be varied needs to comply with all environmental legislation and align with and cumulatively contribute towards – in combination with other users and bodies and their plans, programmes, strategies, and other policy documents – the achievement of the objectives of the regulatory framework for environmental protection and management.</p>

SEA Environmental Report for Proposed Variation No. 3 to the Cork CDP 2022-2028

<p>Bathing Waters Directive</p> <p>(Directive 2006/7/EC of the European Parliament and of the Council concerning the management of bathing water quality and repealing Directive 76/160/EEC)</p>	<p>With a view to preserving, protecting and improving human health and the environment, within the legal framework of Directive 2000/60/EC, the present Directive establishes provisions for: (a) the monitoring and classification of bathing water quality; (b) the management of bathing water quality; and (c) the provision of information to the public on bathing water quality. Member States are required to annually identify all bathing waters and define the length of the bathing season.</p> <p>The EU aims to protect the environment and the health of Europeans by attaining good bathing water quality throughout the EU. More specifically, it aims to:</p> <ul style="list-style-type: none"> • provide better and earlier information to citizens about the quality of their bathing waters, including logos • move from simple sampling and monitoring of bathing waters to bathing quality management • integrate into other EU measures protecting the quality of all our waters (rivers, lakes, ground waters and coastal waters) through the Water Framework Directive 	<p>The Bathing Water Directive requires Member States to monitor and assess bathing water. It ensures timely information is given to the public during the bathing season and requires Member States to disseminate information on bathing water quality actively and promptly. In particular, notices banning or advising against bathing should be rapidly and easily identifiable. The Directive applies to all surface waters that can be used for bathing, except for swimming pools and spa pools, confined waters subject to treatment or used for therapeutic purposes and confined waters artificially separated from surface water and groundwater. Decision establishing a symbol for information to the public on bathing water classification and any bathing prohibition. View the symbols for informing the public on bathing water prohibition, advice against bathing and bathing water classification.</p> <p>The implementation of the Bathing Water Directive is supported by a broad EU framework of water legislation, including the Water Framework Directive, the Environmental Quality Standards Directive, the Groundwater Directive, the Marine Strategy Framework Directive and the Urban Waste Water Treatment Directive.</p>	<p>Where new land use developments or activities occur as a result of this legislation, plan, programme, etc., individually or in combination with others, potential in-combination effects may arise. Implementation of the Plan to be varied needs to comply with all environmental legislation and align with and cumulatively contribute towards – in combination with other users and bodies and their plans, programmes, strategies, and other policy documents – the achievement of the objectives of the regulatory framework for environmental protection and management.</p>
<p>Sustainable Use of Pesticides Directive (2009/128/EC)</p> <p>Proposal for a Regulation of the European Parliament and of the Council on the sustainable use of plant protection products and amending Regulation (EU) 2021/2115</p>	<p>The Sustainable Use of Pesticides Directive (SUD) establishes a framework for European Community action to achieve the sustainable use of pesticides by setting minimum rules to reduce the risks to human health and the environment that are associated with pesticide use.</p> <p>The Directive aims to achieve a sustainable use of pesticides in the EU by reducing the risks and impacts of pesticide use on human health and the environment and promoting the use of Integrated Pest Management (IPM) and of alternative approaches or techniques, such as non-chemical alternatives to pesticides. EU countries have drawn up National Action Plans to implement the range of actions set out in the Directive.</p>	<p>The main actions relate to training of users, advisors and distributors of pesticides, inspection of pesticide application equipment, the prohibition of aerial spraying, limitation of pesticide use in sensitive areas, and information and awareness raising about pesticide risks. EU countries must also promote Integrated Pest Management, for which, general principles are laid down in Annex III to the Directive.</p> <p>The European Commission has adopted a proposal for a new Regulation on the Sustainable Use of Plant Protection Products, including EU wide targets to reduce by 50% the use and risk of chemical pesticides by 2030, in line with the EU's Farm to Fork and Biodiversity strategies. The proposal, adopted on 22 June 2022, is part of a package of measures to reduce the environmental footprint of the EU's food system and help mitigate the economic losses that we are already suffering due to climate change and biodiversity loss.</p> <p>The proposal transforms the existing Directive into a Regulation which will be directly binding and uniformly applicable to all Member States. It overhauls the existing rules on the Sustainable Use of Pesticides (see Directive 2009/128/EC) to bring them in line with the ambitions set in the EU Green Deal, Biodiversity and Farm to Fork strategies. The proposals must be approved by Member States in the Council and the European Parliament, under the normal legislative procedure.</p>	<p>Where new land use developments or activities occur as a result of this legislation, plan, programme, etc., individually or in combination with others, potential in-combination effects may arise. Implementation of the Plan to be varied needs to comply with all environmental legislation and align with and cumulatively contribute towards – in combination with other users and bodies and their plans, programmes, strategies, and other policy documents – the achievement of the objectives of the regulatory framework for environmental protection and management.</p>
<p>EU Common Agricultural Policy (CAP) (1962)</p> <p>CAP 2023-2027</p>	<p>The CAP is a partnership between society and agriculture that ensures a stable supply of food, safeguards farmers' income, protects the environment and keeps rural areas vibrant. It aims to:</p> <ul style="list-style-type: none"> • support farmers and improve agricultural productivity, ensuring a stable supply of affordable food; • safeguard European Union farmers to make a reasonable living; • help tackle climate change and the sustainable management of natural resources; • maintain rural areas and landscapes across the EU; • keep the rural economy alive by promoting jobs in farming, agri-food industries and associated sectors. 	<p>The CAP 2023-2027 entered into force on 1 January 2023. Support for farmers and rural stakeholders across the 27 EU countries is based on the CAP 2023-2027 legal framework and the choices detailed in the CAP Strategic Plans, approved by the Commission. The approved Plans are designed to make a significant contribution to the ambitions of the European Green Deal, Farm to Fork Strategy and Biodiversity Strategy.</p>	<p>Where new land use developments or activities occur as a result of this legislation, plan, programme, etc., individually or in combination with others, potential in-combination effects may arise. Implementation of the Plan to be varied needs to comply with all environmental legislation and align with and cumulatively contribute towards – in combination with other users and bodies and their plans, programmes, strategies, and other policy documents – the achievement of the objectives of the regulatory framework for environmental protection and management.</p>
<p>EU REACH Regulation (EC 1907/2006), as amended</p>	<p>The purpose of this Regulation is to ensure a high level of protection of human health and the environment, including the promotion of alternative methods for assessment of hazards of substances, as well as the free circulation of substances on the internal market while enhancing competitiveness and innovation.</p>	<p>This Regulation lays down provisions on hazardous substances and mixtures and specification of hazard classes; general obligations of manufacturers, importers and downstream users to classify, label and package the substances and mixtures; identification and examination of available information on substances and mixtures; evaluation of hazard information and decision on classification; establishment of a classification and labelling inventory in the form of a database; and the manufacture, placing on the market and use of chemical substances and preparations, pursuant to the precautionary principle.</p> <p>The Regulation sets forth the framework concerning the registration of such substances and preparations as well as the granting of authorizations. Furthermore, it sets up the European Chemicals Agency for the purposes of managing and carrying out the technical, scientific and administrative aspects of this Regulation. This Regulation sets out eight annexes attached. Annex I sets out the criteria for classification and labelling requirements for hazardous substances and mixtures. Annex II lays down special rules for labelling and packaging of certain classified substances and mixtures.</p>	<p>Where new land use developments or activities occur as a result of this legislation, plan, programme, etc., individually or in combination with others, potential in-combination effects may arise. Implementation of the Plan to be varied needs to comply with all environmental legislation and align with and cumulatively contribute towards – in combination with other users and bodies and their plans, programmes, strategies, and other policy documents – the achievement of the objectives of the regulatory framework for environmental protection and management.</p>

SEA Environmental Report for Proposed Variation No. 3 to the Cork CDP 2022-2028

<p>UN Sustainable Development Goals</p>	<p>The 2030 Agenda for Sustainable Development provides a shared blueprint for peace and prosperity for people and the planet, now and into the future. At its heart are 17 Sustainable Development Goals (SDGs), which reflect the need for all countries to urgently act as a global partnership.</p>	<p>Sustainable transport is mainstreamed across several SDGs and targets, especially those related to food security, health, energy, economic growth, infrastructure, and cities and human settlements.</p>	<p>Where new land use developments or activities occur as a result of this legislation, plan, programme, etc., individually or in combination with others, potential in-combination effects may arise. Implementation of the Plan to be varied needs to comply with all environmental legislation and align with and cumulatively contribute towards – in combination with other users and bodies and their plans, programmes, strategies, and other policy documents – the achievement of the objectives of the regulatory framework for environmental protection and management.</p>
<p>European Commission’s “Forging a climate-resilient Europe - the new EU Strategy on Adaptation to Climate Change” (2021)</p>	<p>The Strategy sets out how the European Union can adapt to the unavoidable impacts of climate change and become climate resilient by 2050.</p>	<p>The Strategy has four principal objectives: to make adaptation smarter, swifter and more systemic, and to step up international action on adaptation to climate change.</p>	<p>Where new land use developments or activities occur as a result of this legislation, plan, programme, etc., individually or in combination with others, potential in-combination effects may arise. Implementation of the Plan to be varied needs to comply with all environmental legislation and align with and cumulatively contribute towards – in combination with other users and bodies and their plans, programmes, strategies, and other policy documents – the achievement of the objectives of the regulatory framework for environmental protection and management.</p>
<p>European Environment Agency’s European Climate Risk Assessment (2024)</p>	<p>This assessment identifies 36 climate risks with potentially severe consequences across Europe.</p>	<p>The risks are evaluated in the contexts of risk severity, policy horizon (lead time and decision horizon), policy readiness and risk ownership. It further identifies priorities for EU policy action, based on a structured risk assessment united with qualitative aspects, such as considering social justice.</p>	<p>Where new land use developments or activities occur as a result of this legislation, plan, programme, etc., individually or in combination with others, potential in-combination effects may arise. Implementation of the Plan to be varied needs to comply with all environmental legislation and align with and cumulatively contribute towards – in combination with other users and bodies and their plans, programmes, strategies, and other policy documents – the achievement of the objectives of the regulatory framework for environmental protection and management.</p>
<p>UN Kyoto Protocol (2nd Kyoto Period), the Second European Climate Change Programme (ECCP II), Paris climate conference (COP21) 2015 (Paris Agreement)</p>	<p>The UN Kyoto Protocol set of policy measures to reduce greenhouse gas emissions. The Second European Climate Change Programme (ECCP II) aims to identify and develop all the necessary elements of an EU strategy to implement the Kyoto Protocol. At the Paris climate conference (COP21) in December 2015, 195 countries adopted the first-ever universal, legally binding global climate deal. The agreement sets out a global action plan to put the world on track to avoid dangerous climate change by limiting global warming to well below 2°C and in line with recommendations of the Intergovernmental Panel on Climate Change (IPCC) take steps “to limit the temperature increase to 1.5°C above preindustrial levels”.</p>	<ul style="list-style-type: none"> The Kyoto Protocol is implemented through the European Climate Change Programme (ECCP II). EU member states implement measures to improve on or compliment the specified measures and policies arising from the ECCP. <p>Under COP21, governments agreed to come together every 5 years to set more ambitious targets as required by science; report to each other and the public on how well they are doing to implement their targets; track progress towards the long-term goal through a robust transparency and accountability system.</p>	<p>Where new land use developments or activities occur as a result of this legislation, plan, programme, etc., individually or in combination with others, potential in-combination effects may arise. Implementation of the Plan to be varied needs to comply with all environmental legislation and align with and cumulatively contribute towards – in combination with other users and bodies and their plans, programmes, strategies, and other policy documents – the achievement of the objectives of the regulatory framework for environmental protection and management.</p>
<p>European Green Deal (2019) and “Fit for 55” legislation (2021)</p>	<p>The European Green Deal provides a roadmap for making the EU's economy sustainable by turning climate and environmental challenges into opportunities across all policy areas and making the transition just and inclusive for all. The “Fit for 55” legislative package is a central part of the European Green Deal.</p>	<p>The European Green Deal covers all sectors of the economy, notably transport, energy, agriculture, buildings, and industries such as steel, cement, ICT, textiles and chemicals. It outlines investments needed and financing tools available, and explains how to ensure a just and inclusive transition.</p> <p>The ‘Fit for 55’ package responds to the requirements in the EU Climate Law to reduce Europe's net greenhouse gas emissions by at least 55% by 2030. It was updated when the Commission proposed increased ambition on renewable energy and energy efficiency in the REPowerEU plan to respond to Russia's invasion of Ukraine and boost Europe's energy security. The final legislative package is expected to reduce EU net greenhouse gas emissions by 57% by 2030. For transport, the package is primarily focused on reducing fossil fuel dependency and increasing the availability of, and infrastructure for, renewable alternatives.</p>	<p>Where new land use developments or activities occur as a result of this legislation, plan, programme, etc., individually or in combination with others, potential in-combination effects may arise. Implementation of the Plan to be varied needs to comply with all environmental legislation and align with and cumulatively contribute towards – in combination with other users and bodies and their plans, programmes, strategies, and other policy documents – the achievement of the objectives of the regulatory framework for environmental protection and management.</p>

SEA Environmental Report for Proposed Variation No. 3 to the Cork CDP 2022-2028

<p>Leaders Pledge for Nature 2020</p>	<p>Political leaders (including Taoiseach Michael Martin) participating in the United Nations Summit on Biodiversity in September 2020, representing 75 countries from all regions and the European Union, have committed to reversing biodiversity loss by 2030.</p>	<p>As part of the UN Decade of Action to achieve sustainable development, the leaders commit to achieve the vision of Living in Harmony with Nature by 2050 by undertaking ten actions, including:</p> <ul style="list-style-type: none"> • Putting biodiversity, climate, and the environment at the heart of COVID-19 recovery strategies and investments as well as national and international development and cooperation; • Developing and implementing an ambitious and transformational post-2020 global biodiversity framework for adoption at the 15th meeting of the Conference of the Parties (COP 15) to the UN Convention on Biological Diversity (CBD) in Kunming, China, as a key instrument to reach the SDGs; • Raising ambition and aligning domestic climate policies with the Paris Agreement on climate change, with enhanced nationally determined contributions (NDCs) and long-term strategies consistent with the temperature goals of the Paris Agreement, and the objective of net zero greenhouse gas (GHG) emissions by mid-century, and strengthen climate resilience of economies and ecosystems; and • Mainstream biodiversity into relevant sectoral and cross-sectoral policies at all levels, including in food production, agriculture, fisheries and forestry, energy, tourism, infrastructure and extractive industries, and trade and supply chains, as well as into key international agreements and processes. 	<p>Where new land use developments or activities occur as a result of this legislation, plan, programme, etc., individually or in combination with others, potential in-combination effects may arise. Implementation of the Plan to be varied needs to comply with all environmental legislation and align with and cumulatively contribute towards – in combination with other users and bodies and their plans, programmes, strategies, and other policy documents – the achievement of the objectives of the regulatory framework for environmental protection and management.</p>
<p>Biodiversity Strategy for 2030 - Bringing nature back into our lives (European Commission, 2020)</p>	<p>The EU's biodiversity strategy for 2030 is a comprehensive, ambitious and long-term plan to protect nature and reverse the degradation of ecosystems. The strategy aims to put Europe's biodiversity on a path to recovery by 2030, and contains specific actions and commitments.</p> <p>Aims to build resilience to future threats such as the impacts of climate change, forest fires, food insecurity, disease outbreaks and protecting wildlife and fighting illegal wildlife trade.</p>	<p>The Strategy contains specific commitments and actions to be delivered by 2030, including:</p> <ul style="list-style-type: none"> • Establishing a larger EU-wide network of protected areas on land and at sea; • Launching an EU nature restoration plan; • Introducing measures to enable the necessary transformative stage; and • Introducing measures to tackle the global biodiversity challenge. 	<p>Where new land use developments or activities occur as a result of this legislation, plan, programme, etc., individually or in combination with others, potential in-combination effects may arise. Implementation of the Plan to be varied needs to comply with all environmental legislation and align with and cumulatively contribute towards – in combination with other users and bodies and their plans, programmes, strategies, and other policy documents – the achievement of the objectives of the regulatory framework for environmental protection and management.</p>
<p>EU Green Infrastructure Strategy (2013)</p>	<p>Aims to create a robust enabling framework in order to promote and facilitate Green Infrastructure (GI) projects.</p>	<ul style="list-style-type: none"> • Promoting GI in the main EU policy areas. • Supporting EU-level GI projects. • Improving access to finance for GI projects. • Improving information and promoting innovation. 	<p>Where new land use developments or activities occur as a result of this legislation, plan, programme, etc., individually or in combination with others, potential in-combination effects may arise. Implementation of the Plan to be varied needs to comply with all environmental legislation and align with and cumulatively contribute towards – in combination with other users and bodies and their plans, programmes, strategies, and other policy documents – the achievement of the objectives of the regulatory framework for environmental protection and management.</p>
<p>European Convention on the Protection of the Archaeological Heritage (Valletta, 1992)</p>	<p>The aim of this (revised) Convention is to protect the archaeological heritage as a source of the European collective memory and as an instrument for historical and scientific study.</p>	<p>The Valletta Convention makes the conservation and enhancement of the archaeological heritage one of the goals of urban and regional planning policies. The Convention sets guidelines for the funding of excavation and research work and publication of research findings. It also deals with public access, in particular to archaeological sites, and educational actions to be undertaken to develop public awareness of the value of the archaeological heritage. It also constitutes an institutional framework for pan-European co-operation on the archaeological heritage, entailing a systematic exchange of experience and experts among the various States.</p>	<p>Where new land use developments or activities occur as a result of this legislation, plan, programme, etc., individually or in combination with others, potential in-combination effects may arise. Implementation of the Plan to be varied needs to comply with all environmental legislation and align with and cumulatively contribute towards – in combination with other users and bodies and their plans, programmes, strategies, and other policy documents – the achievement of the objectives of the regulatory framework for environmental protection and management.</p>
<p>ICOMOS (2011) Principles for the Conservation of Industrial Heritage Sites, Structures, Areas and Landscapes ('Dublin Principles')</p>	<p>It is aimed to assist in the documentation, protection, conservation and appreciation of industrial heritage as part of the heritage of human societies around the World.</p>	<ul style="list-style-type: none"> • (I) Document and understand industrial heritage structures, sites, areas and landscapes and their values; • (II) Ensure effective protection and conservation of the industrial heritage structures, sites, areas and landscapes; • (III) Conserve and maintain the industrial heritage structures, sites, areas and landscapes; and • (IV) Present and communicate the heritage dimensions and values of industrial structures, sites, areas and landscapes to raise public and corporate awareness, and support training and research. 	<p>Where new land use developments or activities occur as a result of this legislation, plan, programme, etc., individually or in combination with others, potential in-combination effects may arise. Implementation of the Plan to be varied needs to comply with all environmental legislation and align with and cumulatively contribute towards – in combination with other users and bodies and their plans, programmes, strategies, and other policy documents – the achievement of the objectives of the regulatory framework for environmental protection and management.</p>

SEA Environmental Report for Proposed Variation No. 3 to the Cork CDP 2022-2028

<p>Convention of the Protection of the Architectural Heritage of Europe (Granada, 1995)</p>	<p>The main purpose of the Convention is to reinforce and promote policies for the conservation and enhancement of Europe's heritage. It also affirms the need for European solidarity with regard to heritage conservation and is designed to foster practical co-operation among the Parties. It establishes the principles of "European co-ordination of conservation policies" including consultations regarding the thrust of the policies to be implemented.</p>	<ul style="list-style-type: none"> • The reinforcement and promotion of policies for protecting and enhancing the heritage within the territories of the parties. • The affirmation of European solidarity with regard to the protection of the heritage and the fostering of practical co-operation between states and regions. 	<p>Where new land use developments or activities occur as a result of this legislation, plan, programme, etc., individually or in combination with others, potential in-combination effects may arise. Implementation of the Plan to be varied needs to comply with all environmental legislation and align with and cumulatively contribute towards – in combination with other users and bodies and their plans, programmes, strategies, and other policy documents – the achievement of the objectives of the regulatory framework for environmental protection and management.</p>
<p>Council of Europe Framework Convention on the Value of Cultural Heritage for Society (Faro, 2005)</p>	<ul style="list-style-type: none"> • Cultural heritage is a group of resources inherited from the past which people identify, independently of ownership, as a reflection and expression of their constantly evolving values, beliefs, knowledge and traditions. It includes all aspects of the environment resulting from the interaction between people and places through time. • A heritage community consists of people who value specific aspects of cultural heritage which they wish, within the framework of public action, to sustain and transmit to future generations. 	<ul style="list-style-type: none"> • Recognise that rights relating to cultural heritage are inherent in the right to participate in cultural life, as defined in the Universal Declaration of Human Rights. • Recognise individual and collective responsibility towards cultural heritage. • Emphasise that the conservation of cultural heritage and its sustainable use have human development and quality of life as their goal. • Take the necessary steps to apply the provisions of this Convention concerning the role of cultural heritage in the construction of a peaceful and democratic society. • Greater synergy of competencies among all the public, institutional and private actors concerned. 	<p>Where new land use developments or activities occur as a result of this legislation, plan, programme, etc., individually or in combination with others, potential in-combination effects may arise. Implementation of the Plan to be varied needs to comply with all environmental legislation and align with and cumulatively contribute towards – in combination with other users and bodies and their plans, programmes, strategies, and other policy documents – the achievement of the objectives of the regulatory framework for environmental protection and management.</p>
<p>European Landscape Convention (Florence, 2000)</p>	<p>The European Landscape Convention introduced a Europe-wide concept centring on the quality of landscape protection, management and planning and covering the entire territory, not just outstanding landscapes. Through its ground-breaking approach and its broader scope, it complements the Council of Europe's and UNESCO's heritage conventions.</p>	<ul style="list-style-type: none"> • Promote protection, management and planning of landscapes. • Organise European co-operation on landscape issues. 	<p>Where new land use developments or activities occur as a result of this legislation, plan, programme, etc., individually or in combination with others, potential in-combination effects may arise. Implementation of the Plan to be varied needs to comply with all environmental legislation and align with and cumulatively contribute towards – in combination with other users and bodies and their plans, programmes, strategies, and other policy documents – the achievement of the objectives of the regulatory framework for environmental protection and management.</p>
<p>The Eight Environmental Action Programme (2021–2030)</p>	<p>The 8th Environmental Action Programme (8th EAP) 2021–2030 sets the EU's legally binding environmental policy framework anchored in the European Green Deal. It establishes a long-term vision out to 2050 and specific targets for 2030.</p>	<p>By 2050, the goal is for Europeans to:</p> <ul style="list-style-type: none"> • "Live well, within planetary boundaries" • Thrive in a well-being economy where nothing is wasted and growth is regenerative • Achieve climate neutrality • Substantially reduce inequalities 	<p>Where new land use developments or activities occur as a result of this legislation, plan, programme, etc., individually or in combination with others, potential in-combination effects may arise. Implementation of the Plan to be varied needs to comply with all environmental legislation and align with and cumulatively contribute towards – in combination with other users and bodies and their plans, programmes, strategies, and other policy documents – the achievement of the objectives of the regulatory framework for environmental protection and management.</p>
<p>Bern Convention (Convention on the Conservation of European Wildlife and Natural Habitats) (1979)</p>	<p>The convention has three main aims:</p> <ul style="list-style-type: none"> • to conserve wild flora and fauna and their natural habitats • to promote cooperation between states • to give particular attention to endangered and vulnerable species including endangered and vulnerable migratory species 	<p>The Parties under the convention recognise the intrinsic value of nature, which needs to be preserved and passed to future generations, they also:</p> <ul style="list-style-type: none"> • Seek to ensure the conservation of nature in their countries, paying particular attention to planning and development policies and pollution control. • Look at implementing the Bern Convention in central Eastern Europe and the Caucasus. • Take account of the potential impact on natural heritage by other policies. • Promote education and information of the public, ensuring the need to conserve species is understood and acted upon. • Develop an extensive number of species action plans, codes of conducts, and guidelines, at their own initiative or in co-operation with other organisations. • Created the Emerald Network, an ecological network made up of Areas of Special Conservation Interest. 	<p>Where new land use developments or activities occur as a result of this legislation, plan, programme, etc., individually or in combination with others, potential in-combination effects may arise. Implementation of the Plan to be varied needs to comply with all environmental legislation and align with and cumulatively contribute towards – in combination with other users and bodies and their plans, programmes, strategies, and other policy documents – the achievement of the objectives of the regulatory framework for environmental protection and management.</p>

SEA Environmental Report for Proposed Variation No. 3 to the Cork CDP 2022-2028

<p>Bali Road Map (2007)</p>	<p>The Bali Road Map includes the Bali Action Plan, which charts the course for a new negotiating process designed to tackle climate change. The Bali Action Plan is a comprehensive process to enable the full, effective and sustained implementation of the Convention through long-term cooperative action, now, up to and beyond 2012, in order to reach an agreed outcome and adopt a decision.</p>	<p>The Bali Action Plan is divided into five main categories: shared vision, mitigation, adaptation, technology and financing. The shared vision refers to a long-term vision for action on climate change, including a long-term goal for emission reductions.</p>	<p>Where new land use developments or activities occur as a result of this legislation, plan, programme, etc., individually or in combination with others, potential in-combination effects may arise. Implementation of the Plan to be varied needs to comply with all environmental legislation and align with and cumulatively contribute towards – in combination with other users and bodies and their plans, programmes, strategies, and other policy documents – the achievement of the objectives of the regulatory framework for environmental protection and management.</p>
<p>Cancun Agreements (2010)</p>	<p>Set of decisions taken at the COP 16 Conference in Cancun in 2010, which addresses a series of key issues in the fight against climate change. Cancun Agreements' main objectives cover:</p> <ul style="list-style-type: none"> • Mitigation • Transparency of actions • Technology • Finance • Adaptation • Forests • Capacity building 	<p>Among the most prominent agreements is the establishment of a Green Climate Fund to transfer money from the developed to developing world to tackle the impacts of climate change.</p>	<p>Where new land use developments or activities occur as a result of this legislation, plan, programme, etc., individually or in combination with others, potential in-combination effects may arise. Implementation of the Plan to be varied needs to comply with all environmental legislation and align with and cumulatively contribute towards – in combination with other users and bodies and their plans, programmes, strategies, and other policy documents – the achievement of the objectives of the regulatory framework for environmental protection and management.</p>
<p>Doha Climate Gateway (2012)</p>	<p>Set of decisions taken at the COP 18 meeting in Doha in 2012 which pave the way for a new agreement in Paris in 2015.</p>	<p>Among the many decisions taken, governments:</p> <ul style="list-style-type: none"> • Strengthened their resolve and set out a timetable to adopt a universal climate agreement by 2015, which will come into effect in 2020. • Streamlined the negotiations, completing the work under the Bali Action Plan to concentrate on the new work towards a 2015 agreement under a single negotiating stream in the Ad hoc Working Group on the Durban Platform for Enhanced Action. • Emphasized the need to increase their ambition to cut greenhouse gases and to help vulnerable countries to adapt. • Launched a new commitment period under the Kyoto Protocol, thereby ensuring that this treaty's important legal and accounting models remain in place and underlining the principle that developed countries lead mandated action to cut greenhouse gas emissions. • Made further progress towards establishing the financial and technology support and new institutions to enable clean energy investments and sustainable growth in developing countries. 	<p>Where new land use developments or activities occur as a result of this legislation, plan, programme, etc., individually or in combination with others, potential in-combination effects may arise. Implementation of the Plan to be varied needs to comply with all environmental legislation and align with and cumulatively contribute towards – in combination with other users and bodies and their plans, programmes, strategies, and other policy documents – the achievement of the objectives of the regulatory framework for environmental protection and management.</p>
<p>Stockholm Convention on Persistent Organic Pollutants (POPs) (2001)</p>	<p>The Stockholm Convention on Persistent Organic Pollutants is a global treaty to protect human health and the environment from chemicals that remain intact in the environment for long periods, become widely distributed geographically, accumulate in the fatty tissue of humans and wildlife, and have harmful impacts on human health or on the environment. The objective of the Stockholm Convention is to protect human health and the environment from persistent organic pollutants.</p>	<ul style="list-style-type: none"> • Prohibit and/or eliminate the production and use, as well as the import and export, of the intentionally produced POPs that are listed in Annex A to the Convention • Restrict the production and use, as well as the import and export, of the intentionally produced POPs that are listed in Annex B to the Convention • Reduce or eliminate releases from unintentionally produced POPs that are listed in Annex C to the Convention • Ensure that stockpiles and wastes consisting of, containing or contaminated with POPs are managed safely and in an environmentally sound manner • Other provisions of the Convention relate to the development of implementation plans, information exchange, public information, awareness and education, research, development and monitoring, technical assistance, financial resources and mechanisms, reporting, effectiveness evaluation and non-compliance 	<p>Where new land use developments or activities occur as a result of this legislation, plan, programme, etc., individually or in combination with others, potential in-combination effects may arise. Implementation of the Plan to be varied needs to comply with all environmental legislation and align with and cumulatively contribute towards – in combination with other users and bodies and their plans, programmes, strategies, and other policy documents – the achievement of the objectives of the regulatory framework for environmental protection and management.</p>
<p>Ramsar Convention (1971)</p>	<p>The Convention's mission is <i>"the conservation and wise use of all wetlands through local and national actions and international cooperation, as a contribution towards achieving sustainable development throughout the world"</i>.</p>	<p>Under the "three pillars" of the Convention, the Contracting Parties commit to:</p> <ul style="list-style-type: none"> • Work towards the wise use of all their wetlands; • Designate suitable wetlands for the list of Wetlands of International Importance (the "Ramsar List") and ensure their effective management; • Cooperate internationally on transboundary wetlands, shared wetland systems and shared species. 	<p>Where new land use developments or activities occur as a result of this legislation, plan, programme, etc., individually or in combination with others, potential in-combination effects may arise. Implementation of the Plan to be varied needs to comply with all environmental legislation and align with and cumulatively contribute towards – in combination with other users and bodies and their plans, programmes, strategies, and other policy documents – the achievement of the objectives of the regulatory framework for environmental protection and management.</p>

SEA Environmental Report for Proposed Variation No. 3 to the Cork CDP 2022-2028

<p>OSPAR Convention (1992)</p>	<p>The mission of OSPAR is to conserve marine ecosystems and safeguard human health in the North-East Atlantic by preventing and eliminating pollution; by protecting the marine environment from the adverse effects of human activities; and by contributing to the sustainable use of the seas.</p>	<p>OSPAR's work is organised under six strategies:</p> <ul style="list-style-type: none"> • Biodiversity and Ecosystem Strategy • Eutrophication Strategy • Hazardous Substances Strategy • Offshore Industry Strategy • Radioactive Substances Strategy • Strategy for the Joint Assessment and Monitoring Programme <p>These six strategies fit together to underpin the ecosystem approach. For each strategy a programme of work is designed and implemented annually.</p>	<p>Where new land use developments or activities occur as a result of this legislation, plan, programme, etc., individually or in combination with others, potential in-combination effects may arise. Implementation of the Plan to be varied needs to comply with all environmental legislation and align with and cumulatively contribute towards – in combination with other users and bodies and their plans, programmes, strategies, and other policy documents – the achievement of the objectives of the regulatory framework for environmental protection and management.</p>
<p>National Level</p>			
<p>The National Planning Framework (first revision 2025) and associated National Development Plan Review (2025)</p>	<p>The National Planning Framework is the Government's high-level strategic plan for shaping the future growth and development of to the year 2040.</p> <p>The new 2025 Framework is revised and updated to take account of changes that have occurred since it was published in 2018 and to build on the framework that is in place. It is a framework to guide public and private investment, to create and promote opportunities for the people, and to protect and enhance the environment.</p> <p>The National Planning Framework and the National Development Plan form a single vision for Ireland under Project Ireland 2040. The implementation of the National Planning Framework will continue to be fully supported by the Government's investment strategy for public capital investment and investment by the State sector in general, with the <u>National Development Plan detailing key projects.</u></p>	<p>The ambition is to create a single vision, a shared set of goals for every community across the country. These goals are expressed in the Framework as National Strategic Outcomes:</p> <ol style="list-style-type: none"> 1. Compact Growth 2. Enhanced Regional Accessibility 3. Strengthened Rural Economies and Communities 4. High-Quality International Connectivity 5. Sustainable Mobility 6. A Strong Economy, supported by Enterprise, Innovation and Skills 7. Enhanced Amenities and Heritage 8. Transition to a Carbon Neutral and Climate-Resilient Society 9. Sustainable Management of Environmental Resources 10. Access to Quality Childcare, Education and Health Services 	<p>Where new land use developments or activities occur as a result of this legislation, plan, programme, etc., individually or in combination with others, potential in-combination effects may arise. Implementation of the Plan to be varied needs to comply with all environmental legislation and align with and cumulatively contribute towards – in combination with other users and bodies and their plans, programmes, strategies, and other policy documents – the achievement of the objectives of the regulatory framework for environmental protection and management.</p>
<p>Planning and Development Act 2000 (as amended)</p>	<p>An Act to consolidate and revise the law relating to planning and development; to provide for proper planning and sustainable development in the interests of the common good; to provide for the licensing of events and control of funfairs; for those purposes to repeal and replace the Planning and Development Act 2000; to amend certain other enactments; and to provide for matters connected therewith.</p>	<ul style="list-style-type: none"> • Development, with certain exceptions, is subject to development control under the Planning Acts and the local authorities grant or refuse planning permission for development, including ones within protected areas. • There are, however, a range of exemptions from the planning system. Use of land for agriculture, peat extraction and afforestation, subject to certain thresholds, is generally exempt from the requirement to obtain planning permission. • Additionally, Environmental Impact Assessment (EIA) is required for a range of classes and large-scale projects. • Under planning legislation, Development Plans must include mandatory objectives for the conservation of the natural heritage and for the conservation of European sites and any other sites which may be prescribed. There are also discretionary powers to set objectives for the conservation of a variety of other elements of the natural heritage. 	<p>Where new land use developments or activities occur as a result of this legislation, plan, programme, etc., individually or in combination with others, potential in-combination effects may arise. Implementation of the Plan to be varied needs to comply with all environmental legislation and align with and cumulatively contribute towards – in combination with other users and bodies and their plans, programmes, strategies, and other policy documents – the achievement of the objectives of the regulatory framework for environmental protection and management.</p>
<p>Planning and Development Act 2024</p>	<p>An Act to consolidate and revise the law relating to planning and development; to provide for proper planning and sustainable development in the interests of the common good; to provide for the licensing of events and control of funfairs; for those purposes to repeal and replace the Planning and Development Act 2000 and amend certain other enactments; for purposes unrelated to the foregoing, to amend the Residential Tenancies Act 2004, the Residential Tenancies (Amendment) Act 2019, the Land Development Agency Act 2021 and the National Asset Management Agency Act 2009; and to provide for matters connected therewith.</p>	<p>Key reforms included in the Act:</p> <ul style="list-style-type: none"> • The introduction of statutory timelines for all consenting processes, to give confidence and certainty to applicants; • A significant reorganisation of An Bord Pleanála, to be known as An Coimisiún Pleanála; • Greater mandatory alignment of all tiers of planning, improving consistency; • Improvements to the planning judicial review processes; • Clearer, more consistent policies and guidance; • Longer term, more strategic, ten-year plans for Local Authorities; • More agile local implementation, through the introduction of Urban and Priority Area Plans, including new bespoke plans for Gaeltacht and Island communities; • Creation of Urban Development Zones, which will facilitate a more plan-led approach to development, increasing certainty at the master-planning stage; • Provisions to deter abuse of planning processes through spurious planning submissions and appeals, as well as a ban on requesting payment for not opposing development and; • Ability to suspend the duration of a permission while subject to judicial review proceedings, so as not to lose any time available for completing the development. 	<p>Where new land use developments or activities occur as a result of this legislation, plan, programme, etc., individually or in combination with others, potential in-combination effects may arise. Implementation of the Plan to be varied needs to comply with all environmental legislation and align with and cumulatively contribute towards – in combination with other users and bodies and their plans, programmes, strategies, and other policy documents – the achievement of the objectives of the regulatory framework for environmental protection and management.</p>

SEA Environmental Report for Proposed Variation No. 3 to the Cork CDP 2022-2028

<p>European Communities (Environmental Assessment of Certain Plans and Programmes Regulations 2004 (S.I. 435 of 2004), as amended</p>	<p>The purpose of these Regulations is to transpose into Irish law Directive 2001/42/EC of 27 June 2001 (O.J. No. L 197, 21 July 2001) on the assessment of the effects of certain plans and programmes on the environment — commonly known as the Strategic Environmental Assessment (SEA) Directive.</p>	<ul style="list-style-type: none"> • The Regulations cover plans and programmes in all of the sectors listed in article 3(2) of the Directive except land-use planning. • These Regulations also amend certain provisions of the Planning and Development Act 2000 to provide the statutory basis for the transposition of the Directive in respect of land-use planning. • Transposition in respect of the land-use planning sector is contained in the Planning and Development (Strategic Environmental Assessment) Regulations 2004 (S.I. No. 436 of 2004). 	<p>Where new land use developments or activities occur as a result of this legislation, plan, programme, etc., individually or in combination with others, potential in-combination effects may arise. Implementation of the Plan to be varied needs to comply with all environmental legislation and align with and cumulatively contribute towards – in combination with other users and bodies and their plans, programmes, strategies, and other policy documents – the achievement of the objectives of the regulatory framework for environmental protection and management.</p>
<p>S.I. No. 456 of 2025, the European Union (Land Use Planning – Strategic Environmental Assessment) Regulations 2025</p>	<p>S.I. No. 456 of 2025, the European Union (Land Use Planning – Strategic Environmental Assessment) Regulations 2025, came into effect on 2 October 2025 to update SEA requirements for land-use plans. These regulations replace S.I. No. 436 of 2004, mandating environmental assessments for regional strategies, development plans, and certain planning schemes to ensure environmental protection.</p>	<p>These Regulations detail requirements for SEA, including the determination of need for assessment, the assessment process itself, the content and scoping of environmental reports, consultation procedures, handling transboundary effects, decision-making processes, information disclosure, monitoring and joint or coordinated assessments. Further explanation of the Regulations can be found in the attached Appendix. The Regulations include a new provision (Regulation 14) to allow for the carrying out of joint or coordinated assessments where both a SEA and an Appropriate Assessment are required.</p>	<p>Where new land use developments or activities occur as a result of this legislation, plan, programme, etc., individually or in combination with others, potential in-combination effects may arise. Implementation of the Plan to be varied needs to comply with all environmental legislation and align with and cumulatively contribute towards – in combination with other users and bodies and their plans, programmes, strategies, and other policy documents – the achievement of the objectives of the regulatory framework for environmental protection and management.</p>
<p>European Communities (Birds and Natural Habitats) Regulations 2011 (S.I. 477 of 2011), as amended</p>	<p>These Regulations provide a new for the implementation in Ireland of Council Directive 92/43/EEC on habitats and protection of wild fauna and flora (as amended) and for the implementation of Directive 2009/147/EC of the European Parliament and of the Council on the protection of wild birds.</p>	<ul style="list-style-type: none"> • They provide, among other things, for: the appointment and functions of authorized officers; identification, classification and other procedures relative to the designation of Community sites. • The Regulations have been prepared to address several judgments of the CJEU against Ireland, notably cases C-418/04 and C-183/05, in respect of failure to transpose elements of the Birds Directive and the Habitats Directive into Irish law. 	<p>Where new land use developments or activities occur as a result of this legislation, plan, programme, etc., individually or in combination with others, potential in-combination effects may arise. Implementation of the Plan to be varied needs to comply with all environmental legislation and align with and cumulatively contribute towards – in combination with other users and bodies and their plans, programmes, strategies, and other policy documents – the achievement of the objectives of the regulatory framework for environmental protection and management.</p>
<p>European Communities Environmental Objectives (FPM) Regulations 2009 (S.I. 296 of 2009)</p>	<p>The purpose of these Regulations is to support the achievement of favourable conservation status for freshwater pearl mussels,</p>	<ul style="list-style-type: none"> • Set environmental quality objectives for the habitats of the freshwater pearl mussel populations named in the First Schedule to these Regulations that are within the boundaries of a site notified in a candidate list of European sites, or designated as a Special Area of Conservation, under the European Communities (Natural Habitats) Regulations, 1997 (S.I. No. 94/1997). • Require the production of sub-basin management plans with programmes of measures to achieve these objectives. • Set out the duties of public authorities in respect of the sub-basin management plans and programmes of measure. 	<p>Where new land use developments or activities occur as a result of this legislation, plan, programme, etc., individually or in combination with others, potential in-combination effects may arise. Implementation of the Plan to be varied needs to comply with all environmental legislation and align with and cumulatively contribute towards – in combination with other users and bodies and their plans, programmes, strategies, and other policy documents – the achievement of the objectives of the regulatory framework for environmental protection and management.</p>
<p>European Communities Environmental Objectives (Groundwater) Regulations 2010 (S.I. 9 of 2010), as amended</p>	<p>To amend the European Communities Environmental Objectives (Groundwater) Regulations 2010 (S.I. No. 9 of 2010) to make further provision to implement Commission Directive 2014/80/EU of 20 June 2014 amending Annex II to Directive 2006/118/EC of the European Parliament and of the Council on the protection of groundwater against pollution and deterioration.</p>	<p>The substances and threshold values set out in Schedule 5 to S.I. No. 9 of 2010 have been reviewed and amended where necessary, based on existing monitoring information and international guidelines on appropriate threshold values.</p> <ul style="list-style-type: none"> • Part A of Schedule 6 has been amended to include changes to the rules governing the determination of background levels for the purposes of establishing threshold values for groundwater pollutants and indicators of pollution. • Part B of Schedule 6 has been amended to include nitrites and phosphorus (total) / phosphates among the minimum list of pollutants and their indicators which the Environmental Protection Agency (EPA) must consider when establishing threshold values. • Part C of Schedule 6 amends the information to be provided to the Minister by the EPA with regard to the pollutants and their indicators for which threshold values have been established. 	<p>Where new land use developments or activities occur as a result of this legislation, plan, programme, etc., individually or in combination with others, potential in-combination effects may arise. Implementation of the Plan to be varied needs to comply with all environmental legislation and align with and cumulatively contribute towards – in combination with other users and bodies and their plans, programmes, strategies, and other policy documents – the achievement of the objectives of the regulatory framework for environmental protection and management.</p>

SEA Environmental Report for Proposed Variation No. 3 to the Cork CDP 2022-2028

<p>European Communities (Water Policy) Regulations of 2003 (S.I. 722 of 2003)</p> <p>European Communities (Water Policy) Regulations of 2003 (S.I. 350 of 2014)</p> <p>European Communities Environmental Objectives (Surface waters) Regulations of 2009 (S.I. 272 of 2009)</p>	<ul style="list-style-type: none"> • Transpose the Water Framework Directive into legislation. • Outlines the general duty of public authorities in relation to water. • Identifies the competent authorities in charge of water policy (amended to Irish Water in 2013) and gives EPA and the CER the authority to regulate and supervise their actions. 	<ul style="list-style-type: none"> • Implements River basin districts and characterisation of RBDs and River Basin Management Plans. • Requires the public to be informed and consulted on the Plan and for progress reports to be published on RBDs. • Implements a Register of protected areas, Classification systems and Monitoring programmes for water bodies. • Allows the competent authority to recover the cost of damage/destruction of status of water body. • Outlines environmental objectives and programme of measures and environmental quality standards for priority substances. • Outlines criteria for assessment of groundwater. • Outlines environmental objectives to be achieved for surface water bodies. • Outlines surface water quality standards. • Establishes threshold values for the classification and protection of surface waters against pollution and deterioration in quality. 	<p>Where new land use developments or activities occur as a result of this legislation, plan, programme, etc., individually or in combination with others, potential in-combination effects may arise. Implementation of the Plan to be varied needs to comply with all environmental legislation and align with and cumulatively contribute towards – in combination with other users and bodies and their plans, programmes, strategies, and other policy documents – the achievement of the objectives of the regulatory framework for environmental protection and management.</p>
<p>Water Pollution Acts 1977 to 1990</p>	<p>The Water Pollution Acts allow Local Authorities the authority regulate and supervise actions relating to water in their division.</p>	<p>The Water Pollution Acts enable local authorities to:</p> <ul style="list-style-type: none"> • Prosecute for water pollution offences. • Attach appropriate pollution control conditions in the licensing of effluent discharges from industry, etc., made to waters. • Issue notices ("section 12 notices") to farmers, etc., specifying measures to be taken within a prescribed period to prevent water pollution. • issue notices requiring a person to cease the pollution of waters and requiring the mitigation or remedying of any effects of the pollution in the manner and within the period specified in such notices; • Seek court orders, including High Court injunctions, to prevent, terminate, mitigate or remedy pollution/its effects. • Prepare water quality management plans for any waters in or adjoining their functional areas. 	<p>Where new land use developments or activities occur as a result of this legislation, plan, programme, etc., individually or in combination with others, potential in-combination effects may arise. Implementation of the Plan to be varied needs to comply with all environmental legislation and align with and cumulatively contribute towards – in combination with other users and bodies and their plans, programmes, strategies, and other policy documents – the achievement of the objectives of the regulatory framework for environmental protection and management.</p>
<p>Water Services Act 2007 (No. 30 of 2007)</p> <p>Water Services Act 2013 (No. 6 of 2013)</p> <p>Water Services (No. 2) Act 2013 (No. 50 of 2013)</p> <p>Water Services Act 2017 (No. 29 of 2017)</p> <p>Water Services (Amendment) Act 2022 (No. 39 of 2022)</p>	<ul style="list-style-type: none"> • Provides the water services infrastructure. • Outlines the responsibilities involved in delivering and managing water services. • Identifies the authority in charge of provision of water and waste water supply. <p>Irish Water was given the responsibility of the provision of water and waste water services in the amendment act during 2013, therefore these services are no longer the responsibility of the 34 Local Authorities in Ireland.</p>	<p>Key strategic objectives include:</p> <ul style="list-style-type: none"> • Ensuring Uisce Éireann delivers infrastructural projects that meet key public health, environmental and economic objectives in the water services sector. • Ensuring the provision of adequate water and sewerage services in the gateways and hubs listed in the National Spatial Strategy, and in other locations where services need to be enhanced. • Ensuring good quality drinking water is available to all consumers of public and group water supplies, in compliance with national and EU drinking water standards • Ensuring the provision of the remaining infrastructure needed to provide secondary waste water treatment, for compliance with the requirements of the EU Urban Waste water Treatment Directive. 	<p>Where new land use developments or activities occur as a result of this legislation, plan, programme, etc., individually or in combination with others, potential in-combination effects may arise. Implementation of the Plan to be varied needs to comply with all environmental legislation and align with and cumulatively contribute towards – in combination with other users and bodies and their plans, programmes, strategies, and other policy documents – the achievement of the objectives of the regulatory framework for environmental protection and management.</p>
<p>Irish Water's Water Services Strategic Plan 2015 and Capital Investment Plan 2020-2024</p>	<p>This Water Services Strategic Plan sets out strategic objectives for the delivery of water services over the next 25 years up to 2040. It details current and future challenges which affect the provision of water services and identifies the priorities to be tackled in the short and medium term.</p> <p>The Capital Investment Plan 2020-2024 is Uisce Éireann investment plan for water and wastewater assets and infrastructure for the next 5 years. The Capital Investment Plan sets out where to prioritise investment to deliver the most urgently needed improvements in drinking water quality, leakage reduction, water availability, wastewater compliance, efficiencies and customer service.</p>	<p>The Capital Investment Plan 2020-2024 is made up of investment in individual projects such as building new or upgrading existing water and wastewater treatment plants and upgrading existing networks, and national programmes where activities are being delivered in a consistent and efficient manner across the country. Some examples of these programmes are the Leakage Reduction Programme, the National Disinfection Programme, the Small Towns and Villages Growth Programme, and the National Certification Authorisation Programme.</p>	<p>Where new land use developments or activities occur as a result of this legislation, plan, programme, etc., individually or in combination with others, potential in-combination effects may arise. Implementation of the Plan to be varied needs to comply with all environmental legislation and align with and cumulatively contribute towards – in combination with other users and bodies and their plans, programmes, strategies, and other policy documents – the achievement of the objectives of the regulatory framework for environmental protection and management.</p>
<p>Ireland's Forest Strategy 2023-2030 and associated Implementation Plan including the National Forestry Programme 2023-2027</p>	<p>The Implementation Plan will facilitate the initial steps in the implementation of the Strategy on the road to achieving the Shared Vision for 2050. The Implementation Plan includes the new Forestry Programme (2023 – 2027), which will be the primary implementation mechanism for the Forest Strategy. The Plan also includes a list of actions that will be funded and enabled by mechanisms outside of the Forestry Programme.</p>	<p>The Forestry Programme 2023-2027 was created in alignment with Ireland's Forest Strategy and is designed to provide lasting benefits for many key areas including climate change, biodiversity, wood production, and employment alongside enhancing societal benefits. The Forestry Programme will provide incentives for farmers and other landowners and will provide farm families with the opportunity to increase and diversify their income streams.</p>	<p>Where new land use developments or activities occur as a result of this legislation, plan, programme, etc., individually or in combination with others, potential in-combination effects may arise. Implementation of the Plan to be varied needs to comply with all environmental legislation and align with and cumulatively contribute towards – in combination with other users and bodies and their plans, programmes, strategies, and other policy documents – the achievement of the objectives of the regulatory framework for environmental protection and management.</p>

SEA Environmental Report for Proposed Variation No. 3 to the Cork CDP 2022-2028

<p>Water Action Plan 2024: River Basin Management Plan for Ireland 2022-2027 (3rd Cycle) (2024)</p>	<p>The Water Action Plan 2024 is Ireland's third River Basin Management Plan and it outlines the measures the Government and other sectors are taking to improve water quality in Ireland's groundwater, rivers, lakes, estuarine and coastal waters, and provide sustainable management of our water resources (as specified under SDG 6). This Water Action Plan enhances and builds upon the work of the first and second-cycle plans. Where necessary, this plan addresses the shortcomings experienced during the implementation of previous plans.</p>	<p>The responses to shortcomings addressed include, for example, strengthen the incorporation of the integrated catchment management approach, improving the environmental ambition, improving the evidence base for 'targeting the right measures in the right place' and securing dedicated resources to deliver these, increasing environmental enforcement and compliance, and strengthening the governance structures.</p>	<p>Where new land use developments or activities occur as a result of this legislation, plan, programme, etc., individually or in combination with others, potential in-combination effects may arise. Implementation of the Plan to be varied needs to comply with all environmental legislation and align with and cumulatively contribute towards – in combination with other users and bodies and their plans, programmes, strategies, and other policy documents – the achievement of the objectives of the regulatory framework for environmental protection and management.</p>
<p>Ireland's National Water Quality Monitoring Programme 2022-2027</p>	<p>The main purpose of Ireland's National Water Quality Monitoring Programme 2022-2027 is to provide a comprehensive national overview of the ecological and chemical status of surface waters and the quantitative and chemical status of groundwaters. The information is used to track progress towards the achievement of the environmental objectives required by the Water Framework Directive, and those set out in the River Basin Management Plan.</p>	<p>The programme is comprised of 2,899 surface and groundwater bodies representing 60% of the total number of national water bodies, covering 2,429 river water bodies, 224 lakes, 80 transitional water bodies, 45 coastal waters, 16 canals and 121 groundwater bodies. The programme is operated by the Environmental Protection Agency, Marine Institute, Inland Fisheries Ireland, Waterways Ireland, National Parks and Wildlife Service and Local Authorities.</p>	<p>Where new land use developments or activities occur as a result of this legislation, plan, programme, etc., individually or in combination with others, potential in-combination effects may arise. Implementation of the Plan to be varied needs to comply with all environmental legislation and align with and cumulatively contribute towards – in combination with other users and bodies and their plans, programmes, strategies, and other policy documents – the achievement of the objectives of the regulatory framework for environmental protection and management.</p>
<p>National Water Resources Plan (NWRP) – Framework Plan (2021)</p>	<p>The NWRP is a plan on how to provide a safe, secure and reliable water supply to customers for the next 25 years, without causing adverse impact on the environment. The objective of the NWRP is to set out how we intend to maintain the supply and demand for drinking water over the short, medium and long term whilst minimising the impact on the environment. The preparation of the plan has been divided into two distinct phases, the combination of which will become the final NWRP. Phase 1 was carried out in 2021 and the NWRP Framework has been adopted. In Phase 2 of the NWRP, Uisce Éireann summarised the needs across the 539 individual water supplies and identified the solutions to address these needs. Due to the large number of supplies in Ireland, Phase 2 was delivered as four Regional Water Resources Plans:</p> <ul style="list-style-type: none"> • Regional Water Resources Plan: North West (RWRP NW) • Regional Water Resources Plan: South West (RWRP SW) • Regional Water Resources Plan: South East (RWRP SE) • Regional Water Resources Plan: Eastern and Midlands (RWRP EM) 	<p>The key objectives are to:</p> <ul style="list-style-type: none"> • Identify areas where there are current and future potential water supply shortfalls, taking into account normal and extreme weather conditions • Assess the current and future water demand from homes, businesses, farms, and industry • Consider the impacts of climate change on Ireland's water resources • Develop a drought plan advising measures to be taken before and during drought events • Develop a plan detailing how we deal with the material that is produced as a result of treating drinking water • Assess the water resources available at a national level including lakes, rivers and groundwater 	<p>Where new land use developments or activities occur as a result of this legislation, plan, programme, etc., individually or in combination with others, potential in-combination effects may arise. Implementation of the Plan to be varied needs to comply with all environmental legislation and align with and cumulatively contribute towards – in combination with other users and bodies and their plans, programmes, strategies, and other policy documents – the achievement of the objectives of the regulatory framework for environmental protection and management.</p>
<p>National Strategic Plan for Sustainable Aquaculture Development 2030</p>	<p>The national plans are intended to inform investment priorities for aquaculture under Member States' operational programmes under the European Maritime, Fisheries and Aquaculture Fund. They are also intended to identify measures to reduce the administrative burden on operators, to secure sustainable development and growth of aquaculture through coordinated spatial planning, to enhance the competitiveness of the aquaculture sector and to promote a level playing field for EU operators by exploiting their competitive advantages. Ireland's National Strategic Plan for Sustainable Aquaculture Development was finalised following public consultation earlier in 2022. The Plan was adopted by the European Commission in 2022.</p>	<p>The National Strategic Plan for Sustainable Aquaculture Development proposes 58 actions to be implemented over the period up to 2030.</p>	<p>Where new land use developments or activities occur as a result of this legislation, plan, programme, etc., individually or in combination with others, potential in-combination effects may arise. Implementation of the Plan to be varied needs to comply with all environmental legislation and align with and cumulatively contribute towards – in combination with other users and bodies and their plans, programmes, strategies, and other policy documents – the achievement of the objectives of the regulatory framework for environmental protection and management.</p>
<p>Aquaculture Acts 1997 to 2006 (Sea-Fisheries and Maritime Jurisdiction Act 2006 (8/2006), s. 1(3)) Fisheries (Amendment) Act 1997 (23/1997) Fisheries and Foreshore (Amendment) Act 1998 (54/1998), ss. 2, 3 and 4 Fisheries (Amendment) Act 2001 (40/2001) Sea-Fisheries and Maritime Jurisdiction Act 2006 (8/2006)</p>	<p>The Aquaculture and Foreshore Management Division ensures the efficient and effective management of Aquaculture licensing and Foreshore licensing in respect of Aquaculture and Sea Fishery related activities.</p>	<p>The Strategic Objectives of the Aquaculture and Foreshore Management Division are:</p> <ul style="list-style-type: none"> • to develop and manage an efficient and effective regulatory framework in respect of Aquaculture licensing and Foreshore licensing of Aquaculture and Sea Fishery related activities; • to secure a fair financial return from the State's foreshore estate in the context of Aquaculture licensing and Foreshore licensing in respect of Aquaculture and Sea Fishery related activities; • to progressively reduce arrears in the clearing of licence applications. 	<p>Where new land use developments or activities occur as a result of this legislation, plan, programme, etc., individually or in combination with others, potential in-combination effects may arise. Implementation of the Plan to be varied needs to comply with all environmental legislation and align with and cumulatively contribute towards – in combination with other users and bodies and their plans, programmes, strategies, and other policy documents – the achievement of the objectives of the regulatory framework for environmental protection and management.</p>

SEA Environmental Report for Proposed Variation No. 3 to the Cork CDP 2022-2028

<p>Foreshore Acts 1933 to 2011</p>	<p>The Foreshore Acts require that a lease or licence must be obtained from the Minister for Housing, Planning and Local Government for the carrying out of works or placing structures or material on, or for the occupation of or removal of material from, State-owned foreshore, which represents the greater part of the foreshore. Construction of permanent structures on privately owned foreshore also required the prior permission of the Minister under the Foreshore Act.</p>	<p>Developments on the foreshore require planning permission in addition to a Foreshore Lease/Licence/Permission. All Foreshore Leases, Licences Permissions are without prejudice to the powers of the local planning authority. Applicants should, therefore, consult initially with the local planning authority regarding their proposal. In the case of developments on foreshore for, by or on behalf of a Local Authority where an EIS is required, applications should be made to An Bord Pleanála under Part XV, Planning and Development Act 2000.</p>	<p>Where new land use developments or activities occur as a result of this legislation, plan, programme, etc., individually or in combination with others, potential in-combination effects may arise. Implementation of the Plan to be varied needs to comply with all environmental legislation and align with and cumulatively contribute towards – in combination with other users and bodies and their plans, programmes, strategies, and other policy documents – the achievement of the objectives of the regulatory framework for environmental protection and management.</p>
<p>National Marine Planning Framework (NMPF) (2024)</p>	<p>The NMPF details how marine activities will interact with each other in an ocean space that is under increasing spatial pressure, ensuring the sustainable use of Ireland’s marine resources to 2040.</p> <p>The NMPF has been prepared with an ecosystem-based approach and informed by best available knowledge.</p>	<p>The National Marine Planning Framework (NMPF) brings together all marine-based human activities for the first time, outlining the Government’s vision, objectives and marine planning policies for each marine activity. The NMPF is intended as the marine equivalent to the National Planning Framework. This approach will enable the Government to:</p> <ul style="list-style-type: none"> • set a clear direction for managing our seas • clarify objectives and priorities • direct decision makers, users and stakeholders towards strategic, plan-led, and efficient use of our marine resources 	<p>Where new land use developments or activities occur as a result of this legislation, plan, programme, etc., individually or in combination with others, potential in-combination effects may arise. Implementation of the Plan to be varied needs to comply with all environmental legislation and align with and cumulatively contribute towards – in combination with other users and bodies and their plans, programmes, strategies, and other policy documents – the achievement of the objectives of the regulatory framework for environmental protection and management.</p>
<p>Seafood Development Programme 2021-2027</p>	<p>Based on the challenges identified for the seafood sector and coastal communities and the policy context, Ireland’s Programme requires an ambitious vision to: “To support a resilient, climate smart, environmentally sustainable and profitable Irish seafood sector in order to maximise its contribution to jobs and growth and maintain the economic and social activities of our most vibrant and sustainable coastal communities”</p>	<p>The Programme details the vision and key missions to be achieved by the implementation of the programme. It also demonstrates how the strategic objectives of the EMFAF fund (specified in Regulation (EU) 2021/1139) will be employed in fulfilling the Programme.</p>	<p>Where new land use developments or activities occur as a result of this legislation, plan, programme, etc., individually or in combination with others, potential in-combination effects may arise. Implementation of the Plan to be varied needs to comply with all environmental legislation and align with and cumulatively contribute towards – in combination with other users and bodies and their plans, programmes, strategies, and other policy documents – the achievement of the objectives of the regulatory framework for environmental protection and management.</p>
<p>Harnessing Our Ocean Wealth: An Integrated Marine Plan for Ireland 2012</p>	<p>Harnessing Our Ocean Wealth is an Integrated Marine Plan (IMP), setting out a roadmap for the Government’s vision, high-level goals and integrated actions across policy, governance and business to enable our marine potential to be realised. Implementation of this Plan will see Ireland evolve an integrated system of policy and programme planning for our marine affairs.</p>	<ul style="list-style-type: none"> • Sustainable economic growth of marine/ maritime sectors; • Increase the contribution to the national GDP; • Deliver a business friendly yet robust governance, policy and planning framework; • Protect and conserve our rich marine biodiversity and ecosystems; • Manage our living and non-living resources in harmony with the ecosystem; • Implement and comply with environmental legislation; • Building on our maritime heritage, strengthen our maritime identity; • Increase our awareness of the value, opportunities and societal benefits; and • Engagement and participation by all. 	<p>Where new land use developments or activities occur as a result of this legislation, plan, programme, etc., individually or in combination with others, potential in-combination effects may arise. Implementation of the Plan to be varied needs to comply with all environmental legislation and align with and cumulatively contribute towards – in combination with other users and bodies and their plans, programmes, strategies, and other policy documents – the achievement of the objectives of the regulatory framework for environmental protection and management.</p>
<p>Flood Risk Management Plans arising from National Catchment Flood Risk Assessment and Management Programme</p>	<p>The national Catchment Flood Risk Assessment and Management (CFRAM) programme commenced in Ireland in 2011 and is being overseen by the Office of Public Works. The CFRAM Programme is intended to deliver on core components of the National Flood Policy, adopted in 2004, and on the requirements of the EU Floods Directive.</p>	<p>CFRAM Studies have been undertaken for all River Basin Districts. The studies are focusing on areas known to have experienced flooding in the past and areas that may be subject to flooding in the future either due to development pressures or climate change. Flood Risk and Hazard mapping, including Flood Extent Mapping, was finalised in 2017. The final outputs from the studies are the CFRAM Plans, finalised in 2018. The Plans define the current and future flood risk in the River Basin Districts and set out how this risk can be managed.</p>	<p>Where new land use developments or activities occur as a result of this legislation, plan, programme, etc., individually or in combination with others, potential in-combination effects may arise. Implementation of the Plan to be varied needs to comply with all environmental legislation and align with and cumulatively contribute towards – in combination with other users and bodies and their plans, programmes, strategies, and other policy documents – the achievement of the objectives of the regulatory framework for environmental protection and management.</p>

SEA Environmental Report for Proposed Variation No. 3 to the Cork CDP 2022-2028

<p>National Raised Bog Special Areas of Conservation Management Plan 2017 – 2022 and a Review of Raised Bog Natural Heritage Area Network</p>	<p>The National Raised Bog Special Areas of Conservation Management Plan 2017 - 2022 sets out a roadmap for the long-term management, restoration and conservation of protected raised bogs in Ireland.</p>	<p>The Plan is part of the measures being implemented in response to the on-going infringement action against Ireland in relation to the implementation of the EU Habitats Directive, with regard to the regulation of turf cutting on the Special Areas of Conservation and on foot of the recommendation of Mr. Justice Quirke that a National Raised Bog SAC Management Plan be drawn up, arising from the Peatlands Forum (2012).</p>	<p>Where new land use developments or activities occur as a result of this legislation, plan, programme, etc., individually or in combination with others, potential in-combination effects may arise. Implementation of the Plan to be varied needs to comply with all environmental legislation and align with and cumulatively contribute towards – in combination with other users and bodies and their plans, programmes, strategies, and other policy documents – the achievement of the objectives of the regulatory framework for environmental protection and management.</p>
<p>National Peatlands Strategy (2015-2025)</p>	<p>This Strategy aims to provide a long-term framework within which all of the peatlands within the State can be managed responsibly in order to optimise their social, environmental and economic contribution to the well-being of this and future generations.</p>	<p>Objectives of the Strategy:</p> <ul style="list-style-type: none"> To give direction to Ireland’s approach to peatland management. To apply to all peatlands, including peat soils. To ensure that the relevant State authorities and state-owned companies that influence such decisions contribute to meeting cross-cutting objectives and obligations in their policies and actions. To ensure that Ireland’s peatlands are sustainably managed so that their benefits can be enjoyed responsibly. To inform appropriate regulatory systems to facilitate good decision making in support of responsible use. To inform the provision of appropriate incentives, financial supports and disincentives where required. 	<p>Where new land use developments or activities occur as a result of this legislation, plan, programme, etc., individually or in combination with others, potential in-combination effects may arise. Implementation of the Plan to be varied needs to comply with all environmental legislation and align with and cumulatively contribute towards – in combination with other users and bodies and their plans, programmes, strategies, and other policy documents – the achievement of the objectives of the regulatory framework for environmental protection and management.</p>
<p>European Union (Good Agricultural Practice for Protection of Waters) Regulations 2022 (S.I. No. 113/2022)</p>	<p>The purpose of these Regulations is to give effect to Ireland’s Nitrates Action Programme pursuant to Council Directive 91/676/EEC concerning the protection of waters against pollution caused by nitrates from agricultural source.</p>	<p>Part 2 concerns farmyard management. The Part requires an occupier of a holding shall take all such steps, as far as is practicable for the purposes of minimising the amount of soiled water produced on the holding; livestock manure and other organic fertilisers, soiled water and effluents from dungsteeds, farmyard manure pits, silage pits or silage clamps arising or produced in a building or yard on a holding shall, prior to its application to land or other treatment, be collected and held in a manner that prevents the run-off or seepage, directly or indirectly, into groundwaters or surface waters of such substances. The Regulations provides for general obligations related to capacity of storage facilities and then distinguishes among requirements for storage facilities of: effluents and soiled water; pig manure; poultry manure; manure from deer, goats and sheep; manure from cattle.</p> <p>Part 3 concerns nutrient management.</p> <p>Part 4 is focused on the prevention of water pollution from fertilizers and certain activities; this includes the distances from a water body and other issues requirements as to manner of application of fertilizers, soiled water etc; periods when application of fertilizers is prohibited; limits on the amount of livestock manure to be applied.</p> <p>Part 5 regulates general duty of occupier, such as keeping of records, etc. Offences and related matters.</p> <p>Part 6 is functions of the public authorities: certificates, exemptions, etc.</p>	<p>Where new land use developments or activities occur as a result of this legislation, plan, programme, etc., individually or in combination with others, potential in-combination effects may arise. Implementation of the Plan to be varied needs to comply with all environmental legislation and align with and cumulatively contribute towards – in combination with other users and bodies and their plans, programmes, strategies, and other policy documents – the achievement of the objectives of the regulatory framework for environmental protection and management.</p>
<p>European Union (Birds and Natural Habitats) (Sea-Fisheries) (Amendment) Regulations 2014 (S.I. 565 of 2014)</p>	<p>These Regulations the European Union (Birds and Natural Habitats) (Sea-fisheries) Regulations 2013 so as to apply them to the regulation of sea-fishing activity in so far as the regulation of that activity is necessary to secure compliance with the European Communities (Birds and Natural Habitats) Regulations 2011 and the objectives of the Council Directive 92/43/EEC on the conservation of natural habitats and of wild fauna and flora.</p>	<ul style="list-style-type: none"> Regulation 3 provides for the submission of a Fisheries Natura Plan in relation to planned fisheries; Regulation 4 provides for a screening of a Fisheries Natura Plan to determine whether or not an appropriate assessment is required; Regulation 5 provides for an appropriate assessment of a Fisheries Natura Plan and also provides for public and statutory consultation; Regulation 6 provides for the Minister to make a determination to adopt a Fisheries Natura Plan. The Minister may amend, withdraw or revoke a plan; Regulation 7 provides for publication of the adopted Fisheries Natura Plan; Regulation 8 provides for a Risk Assessment of unplanned fisheries and also provides for public and statutory consultation on the assessment; Regulation 9 provides for the issue of a Natura Declaration to prohibit, restrict including restricting by permit, control, etc. of sea fishing activities; Regulation 10 provides for Natura Permits to be issued where required by Natura Declarations; and Regulations 11 to 31 deal with functions of authorised officers and related matters, offences, etc. 	<p>Where new land use developments or activities occur as a result of this legislation, plan, programme, etc., individually or in combination with others, potential in-combination effects may arise. Implementation of the Plan to be varied needs to comply with all environmental legislation and align with and cumulatively contribute towards – in combination with other users and bodies and their plans, programmes, strategies, and other policy documents – the achievement of the objectives of the regulatory framework for environmental protection and management.</p>

SEA Environmental Report for Proposed Variation No. 3 to the Cork CDP 2022-2028

<p>Wildlife Act of 1976</p> <p>Wildlife (Amendment) Act, 2000</p> <p>Wildlife (Amendment) Act, 2023</p>	<p>The act provides protection and conservation of wild flora and fauna.</p> <p>The Wildlife (Amendment) Act 2023 introduced a new public sector duty on biodiversity. The legislation provides that every public body, as listed in the Act, is obliged to have regard to the objectives and targets in the National Biodiversity Action Plan.</p>	<ul style="list-style-type: none"> • Provides protection for certain species, their habitats and important ecosystems • Give statutory protection to NHAs • Enhances wildlife species and their habitats • Includes more species for protection 	<p>Where new land use developments or activities occur as a result of this legislation, plan, programme, etc., individually or in combination with others, potential in-combination effects may arise. Implementation of the Plan to be varied needs to comply with all environmental legislation and align with and cumulatively contribute towards – in combination with other users and bodies and their plans, programmes, strategies, and other policy documents – the achievement of the objectives of the regulatory framework for environmental protection and management.</p>
<p>Ireland's 4th National Biodiversity Action Plan 2023-2030</p>	<p>Ireland's 4th National Biodiversity Action Plan sets the national biodiversity agenda for the period 2023-2030 and aims to deliver the transformative changes required to the ways in which we value and protect nature.</p>	<p>This National Biodiversity Action Plan 2023-2030 builds upon the achievements of the previous Plan. It will continue to implement actions within the framework of five strategic objectives, while addressing new and emerging issues:</p> <p>Objective 1 - Adopt a Whole of Government, Whole of Society Approach to Biodiversity Objective 2 - Meet Urgent Conservation and Restoration Needs Objective 3 - Secure Nature's Contribution to People Objective 4 - Enhance the Evidence Base for Action on Biodiversity Objective 5 - Strengthen Ireland's Contribution to International Biodiversity</p>	<p>Where new land use developments or activities occur as a result of this legislation, plan, programme, etc., individually or in combination with others, potential in-combination effects may arise. Implementation of the Plan to be varied needs to comply with all environmental legislation and align with and cumulatively contribute towards – in combination with other users and bodies and their plans, programmes, strategies, and other policy documents – the achievement of the objectives of the regulatory framework for environmental protection and management.</p>
<p>All Ireland Pollinator Plan 2021-2025</p>	<p>The All-Ireland Pollinator Plan is an island-wide attempt to reverse declines in pollinating insects to ensure the sustainability of our food, avoid additional economic impacts on agriculture, and protect the health of the environment.</p> <p>The main objectives include:</p> <ul style="list-style-type: none"> • Making farmland, public land and private land in Ireland pollinator friendly; • Raising awareness of pollinators and how to protect them; • Managed pollinators – supporting beekeepers and growers; • Expanding our knowledge of pollinators and pollination service; and • Collecting evidence to track change and measure success. 	<p>This voluntary Plan identified 81 actions, shared out between over 100 governmental and non-governmental organisations. A large focus of the Plan is to identify actions to improve the quality and amount of flower-rich habitat. Actions range from creating pollinator highways along our transport routes, to supporting pollinators on farmland, in gardens, businesses, and on public land.</p>	<p>Where new land use developments or activities occur as a result of this legislation, plan, programme, etc., individually or in combination with others, potential in-combination effects may arise. Implementation of the Plan to be varied needs to comply with all environmental legislation and align with and cumulatively contribute towards – in combination with other users and bodies and their plans, programmes, strategies, and other policy documents – the achievement of the objectives of the regulatory framework for environmental protection and management.</p>
<p>Climate Action and Low Carbon Development Act 2015 (as amended)</p>	<p>An Act to provide for the approval of plans by the Government in relation to climate change for the purpose of pursuing the transition to a low carbon, climate resilient and environmentally sustainable economy.</p>	<p>When considering a plan or framework, for approval, the Government shall endeavour to achieve the national transition objective within the period to which the objective relates and shall, in endeavouring to achieve that objective, ensure that such objective is achieved by the implementation of measures that are cost effective and shall, for that purpose, have regard to:</p> <ul style="list-style-type: none"> • The ultimate objective specified in Article 2 of the United Nations Framework Convention on Climate Change done at New York on 9 May 1992 and any mitigation commitment entered into by the European Union in response or otherwise in relation to that objective, • The policy of the Government on climate change, • Climate justice, • Any existing obligation of the State under the law of the European Union or any international agreement referred to in section 2; and • The most recent national greenhouse gas emissions inventory and projection of future greenhouse gas emissions, prepared by the Agency. 	<p>Where new land use developments or activities occur as a result of this legislation, plan, programme, etc., individually or in combination with others, potential in-combination effects may arise. Implementation of the Plan to be varied needs to comply with all environmental legislation and align with and cumulatively contribute towards – in combination with other users and bodies and their plans, programmes, strategies, and other policy documents – the achievement of the objectives of the regulatory framework for environmental protection and management.</p>
<p>National Climate Action Plans</p>	<p>The National Climate Action Plan 2023 provided a detailed plan for taking decisive action to achieve a 51% reduction in overall greenhouse gas emissions by 2030 and setting Ireland on a path to reach net-zero emissions by no later than 2050, as committed to in the Programme for Government and set out in the Climate Act 2021.</p> <p>The Climate Action Plan 2024 builds upon the 2023 Plan by refining and updating the measures and actions required to deliver the carbon budgets and sectoral emissions ceilings.</p> <p>The Climate Action Plan 2025 is the third statutory annual update to the Climate Action Plan.</p>	<p>The Climate Action Plans list the actions needed to deliver on Ireland's climate targets and sets indicative ranges of emissions reductions for each sector of the economy. It will be updated periodically to ensure alignment with Ireland's legally binding economy-wide carbon budgets and sectoral ceilings.</p> <p>Climate Action Plan 2025 lays out a roadmap of actions that are intended to lead to meeting the national climate objective of pursuing and achieving, by no later than the end of the year 2050, the transition to a climate resilient, biodiversity rich, environmentally sustainable and climate neutral economy. It aligns with legally binding economy-wide carbon budgets and sectoral emissions ceilings.</p> <p>Climate Action Plan 2025 builds upon the Climate Action Plan 2024 by refining and updating the measures and actions required to deliver the carbon budgets and sectoral emissions ceilings and it should be read in conjunction with Climate Action Plan 2024. The Plan provides a roadmap for taking decisive action to halve Ireland's emissions by 2030 and achieve climate neutrality by no later than 2050, as committed to in the Climate Action and Low Carbon Development (Amendment) Act 2021.</p>	<p>Where new land use developments or activities occur as a result of this legislation, plan, programme, etc., individually or in combination with others, potential in-combination effects may arise. Implementation of the Plan to be varied needs to comply with all environmental legislation and align with and cumulatively contribute towards – in combination with other users and bodies and their plans, programmes, strategies, and other policy documents – the achievement of the objectives of the regulatory framework for environmental protection and management.</p>

SEA Environmental Report for Proposed Variation No. 3 to the Cork CDP 2022-2028

<p>National Adaptation Framework (NAF) 2024 and associated regional, local and sectoral adaptation plans</p>	<p>NAF specifies the national strategy for the application of adaptation measures in different sectors and by local authorities in their administrative areas in order to reduce the vulnerability of the State to the negative effects of climate change and to avail of any positive effects that may occur.</p>	<ul style="list-style-type: none"> Adaptation under this Framework should seek to minimise costs and maximise the opportunities arising from climate change. Adaptation actions range from building adaptive capacity (e.g. increasing awareness, sharing information and targeted training) through to policy and finance-based actions. Adaptation actions must be risk based, informed by existing vulnerabilities of our society and systems and an understanding of projected climate change. Adaptation actions taken to increase climate resilience must also consider impacts on other sectors and levels of governance 	<p>Where new land use developments or activities occur as a result of this legislation, plan, programme, etc., individually or in combination with others, potential in-combination effects may arise. Implementation of the Plan to be varied needs to comply with all environmental legislation and align with and cumulatively contribute towards – in combination with other users and bodies and their plans, programmes, strategies, and other policy documents – the achievement of the objectives of the regulatory framework for environmental protection and management.</p>
<p>National Climate Mitigation Plan 2017</p>	<p>The Plan represents an initial step to set Ireland on a pathway to achieve the deep decarbonisation required in Ireland by mid-century in line with the Government's policy objectives.</p>	<p>The National Mitigation Plan focuses on the following issues:</p> <ul style="list-style-type: none"> Climate Action Policy Framework Decarbonising Electricity Generation Decarbonising the Built Environment Decarbonising Transport An Approach to Carbon Neutrality for Agriculture, Forest and Land Use Sectors 	<p>Where new land use developments or activities occur as a result of this legislation, plan, programme, etc., individually or in combination with others, potential in-combination effects may arise. Implementation of the Plan to be varied needs to comply with all environmental legislation and align with and cumulatively contribute towards – in combination with other users and bodies and their plans, programmes, strategies, and other policy documents – the achievement of the objectives of the regulatory framework for environmental protection and management.</p>
<p>Climate Adaptation Sectoral Adaptation Plans</p>	<p>The Climate Act sets out the requirements for the preparation of Sectoral Adaptation Plans. The 12 priority sectors identified in the 2018 NAF were grouped into 9 such Plans and clustered into four themes covering natural and cultural capital, critical infrastructure, water resource and flood risk management, and public health. This approach aims to provide a structured and systematic approach to sectoral developments.</p>	<p>To support key national sectors in planning for climate change adaptation and according to the requirements of the National Adaptation Framework (2018), sectoral planning guidelines were developed as part of the Irish Climate Information Platform, Climate Ireland project . The guidelines aim to ensure that a coherent and consistent approach to adaptation planning is adopted at national and local levels. Since the guidelines' publication in May 2018, they have been successfully implemented by relevant Departments to develop Sectoral Adaptation Plans.</p>	<p>Where new land use developments or activities occur as a result of this legislation, plan, programme, etc., individually or in combination with others, potential in-combination effects may arise. Implementation of the Plan to be varied needs to comply with all environmental legislation and align with and cumulatively contribute towards – in combination with other users and bodies and their plans, programmes, strategies, and other policy documents – the achievement of the objectives of the regulatory framework for environmental protection and management.</p>
<p>National Sustainable Mobility Policy (SMP) (2022)</p>	<p>It sets out a strategic framework to 2030 for active travel (walking and cycling) and public transport journeys to help Ireland meet its climate obligations. It is framed around three key principles that will guide the delivery of sustainable mobility policy over the coming decade. They are:</p> <ul style="list-style-type: none"> Safe and green mobility; People focussed mobility; and Better integrated mobility. 	<p>The SMP includes an Action Plan covering the period 2022-2025 with 91 actions, supporting behavioural change across a wide range of interventions including, among other things, public transport infrastructure and services, active travel promotion and supports, road safety initiatives, legislative measures, research, and public engagement. The Policy also supports the implementation of large-scale transport projects including MetroLink and DART+ in Dublin, BusConnects in the five cities, the Connecting Ireland scheme in rural areas, and an Active Travel Infrastructure Programme providing high-quality cycling infrastructure across the country.</p>	<p>Where new land use developments or activities occur as a result of this legislation, plan, programme, etc., individually or in combination with others, potential in-combination effects may arise. Implementation of the Plan to be varied needs to comply with all environmental legislation and align with and cumulatively contribute towards – in combination with other users and bodies and their plans, programmes, strategies, and other policy documents – the achievement of the objectives of the regulatory framework for environmental protection and management.</p>
<p>Electric Vehicle Charging Infrastructure Strategy 2022-2025 and associated implementation plan</p>	<p>It sets out a pathway for the delivery of EV charge point infrastructure, including the rollout of EV infrastructure as required under the EU's Alternative Fuels Infrastructure Regulation (AFIR), where a 300% increase in the amount of public recharging infrastructure is targeted for delivery.</p>	<p>The strategy takes a people-first approach, focusing on the different transport needs across the country and is being informed by the piloting of different technologies and charging options in Ireland. An Implementation Plan has also been developed in conjunction with the strategy to provide an initial set of actions and deliverables to support the strategy's delivery. This includes the development the National Road Network EV Charging Plan and the Regional and Local EV Charging Network Plan.</p>	<p>Where new land use developments or activities occur as a result of this legislation, plan, programme, etc., individually or in combination with others, potential in-combination effects may arise. Implementation of the Plan to be varied needs to comply with all environmental legislation and align with and cumulatively contribute towards – in combination with other users and bodies and their plans, programmes, strategies, and other policy documents – the achievement of the objectives of the regulatory framework for environmental protection and management.</p>

SEA Environmental Report for Proposed Variation No. 3 to the Cork CDP 2022-2028

<p>Renewable Transport Fuel Policy 2025-2027</p>	<p>The Renewable Transport Fuel Policy 2025-2027 sets out a pathway for achievement of Climate Action Plan biofuel targets as well as delivery of the targets and requirements for renewable energy share in transport under the European Union Renewable Energy Directive, including EU requirements for sustainability certification and greenhouse gas reduction.</p>	<p>The Department updates the policy every two years to ensure it remains agile and responsive to market trends and other variables impacting on the achievement of the objectives set out.</p> <p>The latest iteration of the policy explores potential for further deployment of renewable fuels for all transport modes, incentivises increased supply of advanced biofuels and renewable fuels of non-biological origin, and seeks to strengthen sustainability assurance mechanisms within EU frameworks and continue to ensure policy is grounded on latest research and market developments. The policy contains 19 actions aimed at delivering on the objectives set out over the next two years.</p>	<p>Where new land use developments or activities occur as a result of this legislation, plan, programme, etc., individually or in combination with others, potential in-combination effects may arise. Implementation of the Plan to be varied needs to comply with all environmental legislation and align with and cumulatively contribute towards – in combination with other users and bodies and their plans, programmes, strategies, and other policy documents – the achievement of the objectives of the regulatory framework for environmental protection and management.</p>
<p>National Energy Security Framework (2022)</p>	<p>National Energy Security Framework provides an overarching and comprehensive response to Ireland’s energy security needs in the context of the war in Ukraine. The Framework outlines the structures which are in place within Government to monitor and manage our energy supplies. It sets out the plans which are in place to deal with energy security emergencies should they arise, and outlines out how these plans will be tested in light of the war in Ukraine.</p>	<p>The Framework sets out the government’s action in response to these issues across three key themes:</p> <ul style="list-style-type: none"> - managing the impact on consumers and businesses, with a specific focus on financially vulnerable residential consumers in the short-term - ensuring security of energy supply in the near term, with a focus on the period up to and including winter 2022/23 - reducing our dependency on imported fossil fuels, in the context of the phasing out of Russian energy imports across the EU 	<p>Where new land use developments or activities occur as a result of this legislation, plan, programme, etc., individually or in combination with others, potential in-combination effects may arise. Implementation of the Plan to be varied needs to comply with all environmental legislation and align with and cumulatively contribute towards – in combination with other users and bodies and their plans, programmes, strategies, and other policy documents – the achievement of the objectives of the regulatory framework for environmental protection and management.</p>
<p>Ireland’s National Energy and Climate Plan (NECP) 2021-2030 (updated 2024)</p>	<p>National Energy and Climate Plans are the framework within which EU Member States must notify their climate and energy objectives, targets, policies, and measures to the European Commission and were established under Regulation (EU) 2018/1999 of the European Parliament and of the Council on the Governance of the Energy Union and Climate Action. Member States are required to develop NECPs on a ten-year rolling basis. The aim of the plans is to outline our energy and climate policies in detail for the period from 2021 to 2030 and provide projections and ambitions towards 2050. Under the Regulation, Member States are also required to update their initial plans after 5 years, this is the first update of the initial NECP which was published in 2019. The NECP covers five dimensions of the Energy Union:</p> <ul style="list-style-type: none"> - Decarbonisation - Energy Efficiency - Energy Security - Internal Energy Market - Research, Innovation and Competitiveness <p>The NECP brings together the policies, targets, tools and associated material relating to our climate and energy obligations under various EU Regulations and Directives from across government bodies and departments into one document. It reflects our ambitions and provides certainty to investors and policymakers that we are committed to EU-wide targets and ambitions to move towards becoming a carbon-neutral society.</p>	<p>It outlines our department’s energy and climate policies in detail for the period from 2021 to 2030 and looks onwards to 2050. The NECP collates the policies, measures and actions related to energy and climate outlined in a range of government plans: such as the Climate Action Plan, the National Development Plan, and Project Ireland 2040, into one cohesive document. It also presents modelling that illustrates Ireland’s current trajectories toward its three main European targets. The NECP reflects the ambitions set out in Climate Action Plan 2024. The NECP will act to identify gaps and areas that Ireland can improve on, which should be reflected in updated policies and measures in subsequent Climate Action Plans. The policies outlined in the NECP reflect the ambition of Climate Action Plan 2024.</p>	<p>Where new land use developments or activities occur as a result of this legislation, plan, programme, etc., individually or in combination with others, potential in-combination effects may arise. Implementation of the Plan to be varied needs to comply with all environmental legislation and align with and cumulatively contribute towards – in combination with other users and bodies and their plans, programmes, strategies, and other policy documents – the achievement of the objectives of the regulatory framework for environmental protection and management.</p>
<p>National Implementation Plan for the Sustainable Development Goals 2022-2024</p>	<p>It is the second National Implementation Plan for the achievement of the Sustainable Development Goals reviews the progress made towards each of the 17 Goals.</p>	<p>The Plan sets out five strategic objectives and 51 actions, with 119 individual measures to increase Ireland’s ambition and strengthen implementation structures to achieve the Sustainable Development Goals (SDGs). It also incorporates 23 external actions from four other National Plans or Strategies which contribute to and are complementary to the objectives of this Plan and which have been included for coherence and reporting purposes.</p> <p>Strategic Objective 1: To embed the SDG framework into the work of Government Departments to achieve greater Policy Coherence for Sustainable Development</p> <p>Strategic Objective 2: To integrate the SDGs into Local Authority work to better support the localisation of the SDGs</p> <p>Strategic Objective 3: Greater partnerships for the Goals</p> <p>Strategic Objective 4: To further incorporate the principle of Leave No One Behind into Ireland’s Agenda 2030 implementation and reporting mechanisms</p> <p>Strategic Objective 5: Strong reporting mechanisms</p>	<p>Implementation of the Strategy needs to comply with all environmental legislation and align with and cumulatively contribute towards – in combination with other users and bodies towards – in combination with other users and bodies and their plans, programmes, strategies, and other policy documents – the achievement of the objectives of the regulatory framework for environmental protection and management.</p>

SEA Environmental Report for Proposed Variation No. 3 to the Cork CDP 2022-2028

<p>Planning, Land Use and Transport Outlook 2040</p>	<p>The PLUTO takes account of forecasted future economic and demographic scenarios, affordability considerations and relevant Government policies.</p>	<p>The PLUTO seeks to:</p> <ol style="list-style-type: none"> 1. Quantify in broad terms the appropriate scale of financial investment in land transport over the long term; 2. Consider how fiscal, environmental and technological developments might impact on this investment; and, 3. Identify strategic priorities for future investment to ensure land transport infrastructure provision facilitates the objectives of Project Ireland 2040. 	<p>Where new land use developments or activities occur as a result of this legislation, plan, programme, etc., individually or in combination with others, potential in-combination effects may arise. Implementation of the Plan to be varied needs to comply with all environmental legislation and align with and cumulatively contribute towards – in combination with other users and bodies and their plans, programmes, strategies, and other policy documents – the achievement of the objectives of the regulatory framework for environmental protection and management.</p>
<p>National Investment Framework for Transport in Ireland (NIFTI) (2021)</p>	<p>The high-level strategic framework for prioritising future investment in the land transport network. This new framework is the Department of Transport's contribution to Project Ireland 2040, Government's long-term strategy for accommodating population growth in a sustainable manner and making Ireland a better country for all of its people. It has been developed to ensure that our transport sectoral strategy is underpinned by and supports the achievement of the spatial objectives and National Strategic Objectives set out in the National Planning Framework.</p>	<p>The framework establishes high-level investment priorities to efficiently and effectively address key transport challenges identified by the background analysis and to ensure that transport investment is aligned with and supports Government's overarching spatial and climate change objectives, as articulated in the National Planning Framework and Climate Action Plan.</p>	<p>Where new land use developments or activities occur as a result of this legislation, plan, programme, etc., individually or in combination with others, potential in-combination effects may arise. Implementation of the Plan to be varied needs to comply with all environmental legislation and align with and cumulatively contribute towards – in combination with other users and bodies and their plans, programmes, strategies, and other policy documents – the achievement of the objectives of the regulatory framework for environmental protection and management.</p>
<p>Investing in our Future: A Strategic Framework for Investment in Land Transport (SFILT) – Department of Transport, Tourism and Sport</p>	<p>SFILT sets out a set of priorities to guide the allocation of the State's investment to best develop and manage Ireland's land transport network over the coming decades.</p>	<p>The three priorities stated in SFILT are:</p> <ul style="list-style-type: none"> • Priority 1: Achieve steady state maintenance (meaning that the maintenance and renewal of the existing transport system is at a sufficient level to maintain the system in an adequate condition); • Priority 2: Address urban congestion; and • Priority 3: Maximise the value of the road network. <p>In delivering on the steady state maintenance objective set out in SFILT, the Plan includes for:</p> <ul style="list-style-type: none"> • Planned replacement programme for the bus fleet operated under Public Service Obligation ("PSO") contracts; • Tram refurbishment and asset renewal in the case of light rail; and • To the extent within the Authority' remit, support for the operation of the existing rail network within the GDA. 	<p>Where new land use developments or activities occur as a result of this legislation, plan, programme, etc., individually or in combination with others, potential in-combination effects may arise. Implementation of the Plan to be varied needs to comply with all environmental legislation and align with and cumulatively contribute towards – in combination with other users and bodies and their plans, programmes, strategies, and other policy documents – the achievement of the objectives of the regulatory framework for environmental protection and management.</p>
<p>Infrastructure and Capital Investment Plan (2016-2021)</p>	<p>€27 billion multi-annual Exchequer Capital Investment Plan, which is supported by a programme of capital investment in the wider State sector, and which over the period 2016 to 2021 will help to lay the foundations for continued growth in Ireland.</p>	<ul style="list-style-type: none"> • This Capital Plan reflects the Government's commitment to supporting strong and sustainable economic growth and raising welfare and living standards for all. • It includes allocations for new projects across a number of key areas and funding to ensure that the present stock of national infrastructure is refreshed and maintained. 	<p>Where new land use developments or activities occur as a result of this legislation, plan, programme, etc., individually or in combination with others, potential in-combination effects may arise. Implementation of the Plan to be varied needs to comply with all environmental legislation and align with and cumulatively contribute towards – in combination with other users and bodies and their plans, programmes, strategies, and other policy documents – the achievement of the objectives of the regulatory framework for environmental protection and management.</p>
<p>Energy Security in Ireland to 2030 ("Energy Security Package")</p>	<p>It outlines a new strategy to ensure energy security in Ireland for this decade, while ensuring a sustainable transition to a carbon neutral energy system by 2050.</p>	<p>The Energy Security Package includes a range of measures to implement this approach in the short and medium term by prioritising:</p> <ul style="list-style-type: none"> • Reduced and Responsive Demand • A Renewables-Led System • More Resilient Systems • Robust Risk Governance 	<p>Where new land use developments or activities occur as a result of this legislation, plan, programme, etc., individually or in combination with others, potential in-combination effects may arise. Implementation of the Plan to be varied needs to comply with all environmental legislation and align with and cumulatively contribute towards – in combination with other users and bodies and their plans, programmes, strategies, and other policy documents – the achievement of the objectives of the regulatory framework for environmental protection and management.</p>

SEA Environmental Report for Proposed Variation No. 3 to the Cork CDP 2022-2028

<p>Our Sustainable Future: A framework for Sustainable Development for Ireland 2012</p>	<p>A medium to long term framework for advancing sustainable development and the green economy in Ireland. It identifies spatial planning as a key challenge for sustainable development and sets a series of measures to address these challenges. It aims at improving synergies and identifying and tackling policy gaps, policy conflicts and trade-offs as part of a coherent, joined-up approach to policy making on sustainable development.</p> <p>Ireland's Framework for Sustainable Development timeframe is to 2020 to tie in with other national and international frameworks, but a longer-term horizon to 2050 is also taken where appropriate, to provide a framework for guiding and reporting on long-term broad development trends such as on climate change.</p>	<p>The objectives of the Framework are to:</p> <ul style="list-style-type: none"> • Identify and prioritise policy areas and mechanisms where a sustainable development approach will add value and enable progress towards the strategy aims. • Highlight and promote existing sustainable practices that, with the correct support, can underpin sustainable development more generally. • Strengthen policy integration, coherence and co-ordination and bring a long term perspective to decision making. • Set out governance mechanisms which ensure effective participation within government and across all stakeholders. • Set out clear measures, responsibilities and timelines in an implementation plan. • Set out how progress is to be measured and reported on through the use of indicators. • Incorporate adequate and effective monitoring, learning and improvement into the Framework process. 	<p>Where new land use developments or activities occur as a result of this legislation, plan, programme, etc., individually or in combination with others, potential in-combination effects may arise. Implementation of the Plan to be varied needs to comply with all environmental legislation and align with and cumulatively contribute towards – in combination with other users and bodies and their plans, programmes, strategies, and other policy documents – the achievement of the objectives of the regulatory framework for environmental protection and management.</p>
<p>Smarter Travel – A Sustainable Transport Future – A New Transport Policy for Ireland 2009 – 2020</p>	<p>Outlines a policy for how a sustainable travel and transport system can be achieved. Sets out five key goals:</p> <ul style="list-style-type: none"> • To reduce overall travel demand. • To maximise the efficiency of the transport network. • To reduce reliance on fossil fuels. • To reduce transport emissions. • To improve accessibility to transport. 	<p>Others lower level aims include:</p> <ul style="list-style-type: none"> • reduce distance travelled by private car and encourage smarter travel, including focusing population growth in areas of employment and to encourage people to live in close proximity to places of employment • ensuring that alternatives to the car are more widely available, mainly through a radically improved public transport service and through investment in cycling and walking • improving the fuel efficiency of motorised transport through improved fleet structure, energy efficient driving and alternative technologies • strengthening institutional arrangements to deliver the targets 	<p>Where new land use developments or activities occur as a result of this legislation, plan, programme, etc., individually or in combination with others, potential in-combination effects may arise. Implementation of the Plan to be varied needs to comply with all environmental legislation and align with and cumulatively contribute towards – in combination with other users and bodies and their plans, programmes, strategies, and other policy documents – the achievement of the objectives of the regulatory framework for environmental protection and management.</p>
<p>Draft National Bioenergy Plan 2014 - 2020</p>	<p>The Draft Bioenergy Plan vision: Bioenergy resources contributing to economic development and sustainable growth, generating jobs for citizens, supported by coherent policy, planning and regulation, and managed in an integrated manner.</p>	<p>Three high-level goals, of equal importance, based on the concept of sustainable development are identified:</p> <ul style="list-style-type: none"> • To harness the market opportunities presented by bioenergy in order to achieve economic development, growth and jobs. • To increase awareness of the value, opportunities and societal benefits of developing bioenergy. • To ensure that bioenergy developments do not adversely impact the environment and its living and non-living resources. 	<p>Where new land use developments or activities occur as a result of this legislation, plan, programme, etc., individually or in combination with others, potential in-combination effects may arise. Implementation of the Plan to be varied needs to comply with all environmental legislation and align with and cumulatively contribute towards – in combination with other users and bodies and their plans, programmes, strategies, and other policy documents – the achievement of the objectives of the regulatory framework for environmental protection and management.</p>
<p>Draft Renewable Electricity Policy and Development Framework (DCCAE) 2016</p>	<p>Goal: To optimise the opportunities in Ireland for renewable electricity development on land at significant scale, to serve both the All Island Single Electricity Market and any future regional market within the European Union, in accordance with European and Irish law, including Directive 2009/28/EC: On the promotion of the use of energy from renewable resources.</p>	<p>Objective: To develop a Policy and Development Framework for renewable electricity generation on land to serve both the All Island Single Electricity Market and any future regional market within the European Union, with particular focus on large scale projects for indigenous renewable electricity generation. This will, inter alia, provide guidance for planning authorities and An Bord Pleanála.</p>	<p>Where new land use developments or activities occur as a result of this legislation, plan, programme, etc., individually or in combination with others, potential in-combination effects may arise. Implementation of the Plan to be varied needs to comply with all environmental legislation and align with and cumulatively contribute towards – in combination with other users and bodies and their plans, programmes, strategies, and other policy documents – the achievement of the objectives of the regulatory framework for environmental protection and management.</p>
<p>National Alternative Fuels Infrastructure for the Transport Sector (DITAS) 2017-2030</p>	<p>This Framework sets targets to achieve an appropriate level of alternative fuels infrastructure for transport, which is relative to national policy and Irish market needs. Non-infrastructure-based incentives to support the use of the infrastructure and the uptake of alternative fuels are also included within the scope of the Framework.</p>	<p>Targets for alternative fuel infrastructure include the following:</p> <ul style="list-style-type: none"> • AFV forecasts • Electricity targets • Natural gas (CNG, LNG) targets • Hydrogen targets • Biofuels targets • LPG targets • Synthetic and paraffinic fuels targets 	<p>Where new land use developments or activities occur as a result of this legislation, plan, programme, etc., individually or in combination with others, potential in-combination effects may arise. Implementation of the Plan to be varied needs to comply with all environmental legislation and align with and cumulatively contribute towards – in combination with other users and bodies and their plans, programmes, strategies, and other policy documents – the achievement of the objectives of the regulatory framework for environmental protection and management.</p>

SEA Environmental Report for Proposed Variation No. 3 to the Cork CDP 2022-2028

<p>National Cycle Network Scoping Study 2010</p>	<p>Outlines objectives and actions aimed at developing a strong cycle network in Ireland. Sets out 19 specific objectives, and details the 109 actions, aimed at ensuring that a cycling culture is developed.</p>	<p>Sets a target where 10% of all journeys will be made by bike by 2020. Proposes the planning, infrastructure, communication, education and stakeholder participations measures required to implement the initiative.</p>	<p>Where new land use developments or activities occur as a result of this legislation, plan, programme, etc., individually or in combination with others, potential in-combination effects may arise. Implementation of the Plan to be varied needs to comply with all environmental legislation and align with and cumulatively contribute towards – in combination with other users and bodies and their plans, programmes, strategies, and other policy documents – the achievement of the objectives of the regulatory framework for environmental protection and management.</p>
<p>National Cycle Network Plan Report 2023 (Transport Infrastructure Ireland, on behalf of the Department of Transport)</p>	<p>The planned National Cycle Network, presented below, links cities and towns of over 5,000 people with a safe, connected and inviting cycle network. One of the most ambitious and wide-reaching infrastructure plans in the history of the State, the proposed cycle network of approximately 3,500km will connect more than 200 settlements and 2.8m people.</p> <p>The National Cycle Network will link to destinations such as transport hubs, centres of education, centres of employment, leisure, and tourist destinations with the intention of facilitating greater cycling and walking amongst students, leisure users, tourists, and commuters alike.</p> <p>The NCN Plan complements other networks and establishes a core spine of infrastructure to encourage further development of cycling projects in the future, thereby optimising the potential for people to cycle as part of their daily activities, such as travel to work or education.</p>	<p>As well as contributing to Ireland’s commitments to sustainability and decarbonisation, successful implementation of the NCN Plan will provide many benefits for cyclists and communities across Ireland, including:</p> <ul style="list-style-type: none"> • Ensuring delivery of a high-quality cycle network which will promote safety, comfort and increased participation in cycling. • Improving sustainable connectivity nationally and providing links with other networks such as CycleConnects, EuroVelo and Northern Ireland networks. • Supporting both urban and rural economies through increased leisure and tourism cycling. • Improving public health through well documented benefits of active travel. • Guiding how local authorities prioritise exchequer-funded investments in cycle infrastructure. • Making use of existing infrastructure wherever possible including greenways, road infrastructure, and declassified roads where safe and inviting cycle experiences can be provided. • The NCN aligns with the NTA’s CycleConnects programme of urban and county-level cycle networks, as well as other cycle routes and networks in various stages of development, including the EuroVelo routes, national and regional greenways, and the Strategic Plan for Greenways in Northern Ireland. 	<p>Where new land use developments or activities occur as a result of this legislation, plan, programme, etc., individually or in combination with others, potential in-combination effects may arise. Implementation of the Plan to be varied needs to comply with all environmental legislation and align with and cumulatively contribute towards – in combination with other users and bodies and their plans, programmes, strategies, and other policy documents – the achievement of the objectives of the regulatory framework for environmental protection and management.</p>
<p>National Policy Framework for Alternative Fuels Infrastructure for Transport in Ireland 2017 to 2030</p>	<p>This National Policy Framework on Alternative Fuels Infrastructure for Transport represents the first step in communicating our longer-term national vision for decarbonising transport by 2050, the cornerstone of which is our ambition that by 2030 all new cars and vans sold in Ireland will be zero-emissions capable. By 2030 it is envisaged that the movement in Ireland to electrically-fuelled cars and commuter rail will be well underway, with natural gas and biofuels developing as major alternatives in the freight and bus sectors.</p>	<p>This policy set out to achieve five key goals in transport:</p> <ul style="list-style-type: none"> • Reduce overall travel demand • Maximise the efficiency of the transport network • Reduce reliance on fossil fuels • Reduce transport emissions • Improve accessibility to transport <p>These goals remain the cornerstone of transport policy and are fully aligned to the objectives of this National Policy Framework.</p>	<p>Where new land use developments or activities occur as a result of this legislation, plan, programme, etc., individually or in combination with others, potential in-combination effects may arise. Implementation of the Plan to be varied needs to comply with all environmental legislation and align with and cumulatively contribute towards – in combination with other users and bodies and their plans, programmes, strategies, and other policy documents – the achievement of the objectives of the regulatory framework for environmental protection and management.</p>
<p>Delivering a Sustainable Energy Future for Ireland – The Energy Policy Framework 2007 – 2020 (2007)</p>	<ul style="list-style-type: none"> • White paper setting out a framework for delivering a sustainable energy future in Ireland. • Outlines strategic Goals for: <ul style="list-style-type: none"> ○ Security of Supply ○ Sustainability of Energy ○ Competitiveness of Energy Supply 	<p>The underpinning Strategic Goals are:</p> <ul style="list-style-type: none"> • Ensuring that electricity supply consistently meets demand • Ensuring the physical security and reliability of gas supplies to Ireland • Enhancing the diversity of fuels used for power generation • Delivering electricity and gas to homes and businesses over efficient, reliable and secure networks • Creating a stable attractive environment for hydrocarbon exploration and production • Being prepared for energy supply disruptions 	<p>Where new land use developments or activities occur as a result of this legislation, plan, programme, etc., individually or in combination with others, potential in-combination effects may arise. Implementation of the Plan to be varied needs to comply with all environmental legislation and align with and cumulatively contribute towards – in combination with other users and bodies and their plans, programmes, strategies, and other policy documents – the achievement of the objectives of the regulatory framework for environmental protection and management.</p>
<p>National Renewable Energy Action Plan (NREAP) (2010)</p>	<p>The National Renewable Energy Action Plan sets out the Government’s strategic approach and concrete measures to deliver on Ireland’s 16% target under Directive 2009/28/EC. National Renewable Energy Action Plan.</p>	<p>The areas of intervention identified by the NREAP are heat, transport and electricity. Section 4 provides an overview of all policies and measures to promote the use of energy from renewable resources, these are: Biofuels Mineral Oil Tax Relief (MOTR) Schemes to increase production and use of biofuel; Greener Homes Scheme, financial facilitates to wider deployment of renewable-energy heating technologies in the residential sector; Grant support for the planting of perennial biomass crops (willow and miscanthus) – contributes to biomass needs of renewable energy sector; a policy that facilitates renewables by providing for grid connections outside the gate process for certain small, renewable, low carbon generators; new local and central authorities; etc.</p>	<p>Where new land use developments or activities occur as a result of this legislation, plan, programme, etc., individually or in combination with others, potential in-combination effects may arise. Implementation of the Plan to be varied needs to comply with all environmental legislation and align with and cumulatively contribute towards – in combination with other users and bodies and their plans, programmes, strategies, and other policy documents – the achievement of the objectives of the regulatory framework for environmental protection and management.</p>

SEA Environmental Report for Proposed Variation No. 3 to the Cork CDP 2022-2028

National Energy Efficiency Action Plan for Ireland (2017 – 2020)	Article 24 of the EU Energy Efficiency Directive requires Member States to submit a National Energy Efficiency Action Plan (NEEAP) every three years. Ireland's 4th NEEAP was produced in early 2017.	It provides a comprehensive overview on the progress made towards the above targets the measures in place to ensure the targets are met the strategies and policies in place across the residential, commercial, transport and public sector.	Where new land use developments or activities occur as a result of this legislation, plan, programme, etc., individually or in combination with others, potential in-combination effects may arise. Implementation of the Plan to be varied needs to comply with all environmental legislation and align with and cumulatively contribute towards – in combination with other users and bodies and their plans, programmes, strategies, and other policy documents – the achievement of the objectives of the regulatory framework for environmental protection and management.
National Broadband Plan (2012)	The National Broadband Plan is the Government's initiative to deliver high speed broadband services to all premises in Ireland. This will be delivered through investment by commercial enterprises coupled with intervention by the State in those parts of the country where private companies have no plans to invest.	The Plan sets out: <ul style="list-style-type: none"> • A clear statement of Government policy on the delivery of High-Speed Broadband. • Specific targets for the delivery and rollout of high-speed broadband and the speeds to be delivered. • The strategy and interventions that will underpin the successful implementation of these targets. • A series of specific complementary measures to promote implementation of Government policy in this area. 	Where new land use developments or activities occur as a result of this legislation, plan, programme, etc., individually or in combination with others, potential in-combination effects may arise. Implementation of the Plan to be varied needs to comply with all environmental legislation and align with and cumulatively contribute towards – in combination with other users and bodies and their plans, programmes, strategies, and other policy documents – the achievement of the objectives of the regulatory framework for environmental protection and management.
Shaping Our Electricity Future 1.1 (EirGrid)	The main objective of the Shaping Our Electricity Future Roadmap Version 1.1 is to outline how we can make the grid ready so that 80% of Ireland's and Northern Ireland's electricity can come from renewable sources, like the wind and sun, by 2030. These targets, and new limits to carbon emissions, are the product of updates to climate change policy across the island in 2022.	Key goals include: <ul style="list-style-type: none"> • Support the delivery of renewable electricity. • Find problems, gaps, opportunities, potential collaborations, or areas of duplication in the deployment of renewable electricity projects. • Help to find and resolve potential regulatory, administrative and/or legal barriers to the faster deployment of renewable electricity projects. • Increase alignment across the energy sector to support the delivery of renewable electricity generation projects. • Recommend appropriate investment conditions for electricity projects. 	Where new land use developments or activities occur as a result of this legislation, plan, programme, etc., individually or in combination with others, potential in-combination effects may arise. Implementation of the Plan to be varied needs to comply with all environmental legislation and align with and cumulatively contribute towards – in combination with other users and bodies and their plans, programmes, strategies, and other policy documents – the achievement of the objectives of the regulatory framework for environmental protection and management.
Strategy for the Future Development of National and Regional Greenways (2018)	The objective of this Strategy is to assist in the strategic development of nationally and regionally significant greenways in appropriate locations constructed to an appropriate standard in order to deliver a quality experience for all greenways users. It also aims to increase the number and geographical spread of greenways of scale and quality around the country over the next 10 years with a consequent significant increase in the number of people using greenways as a visitor experience and as a recreational amenity.	<ul style="list-style-type: none"> • A strategic greenway network of national and regional routes, with a number of high capacity flagship routes that can be extended and/or link with local Greenways and other cycling and walking infrastructure; • Greenways of scale and appropriate standard that have significant potential to deliver an increase in activity tourism to Ireland and are regularly used by overseas visitors, domestic visitors and locals thereby contributing to a healthier society through increased physical activity; • Greenways that provide a substantially segregated off road experience linking places of interest, recreation and leisure in areas with beautiful scenery of different types with plenty to see and do; and • Greenways that provide opportunities for the development of local businesses and economies, and • Greenways that are developed with all relevant stakeholders in line with an agreed code of practice. 	Where new land use developments or activities occur as a result of this legislation, plan, programme, etc., individually or in combination with others, potential in-combination effects may arise. Implementation of the Plan to be varied needs to comply with all environmental legislation and align with and cumulatively contribute towards – in combination with other users and bodies and their plans, programmes, strategies, and other policy documents – the achievement of the objectives of the regulatory framework for environmental protection and management.
Construction 2020, A Strategy for a Renewed Construction Sector	Construction 2020 sets out a package of measures agreed by the Government and is aimed at stimulating activity in the building industry. The Strategy aims both to increase the capacity of the sector to create and maintain jobs, and to deliver a sustainable sector, operating at an appropriate level. It seeks to learn the lessons of the past and to ensure that the right structures and mechanisms are in place so that they are not repeated.	This Strategy therefore addresses issues including: <ul style="list-style-type: none"> • A strategic approach to the provision of housing, based on real and measured needs, with mechanisms in place to detect and act when things are going wrong; • Continuing improvement of the planning process, striking the right balance between current and future requirements; • The availability of financing for viable and worthwhile projects; • Access to mortgage finance on reasonable and sustainable terms; • Ensuring we have the tools we need to monitor and regulate the sector in a way that underpins public confidence and worker safety; • Ensuring a fit for purpose sector supported by a highly skilled workforce achieving high quality and standards; and • Ensuring opportunities are provided to unemployed former construction workers to contribute to the recovery of the sector. 	Where new land use developments or activities occur as a result of this legislation, plan, programme, etc., individually or in combination with others, potential in-combination effects may arise. Implementation of the Plan to be varied needs to comply with all environmental legislation and align with and cumulatively contribute towards – in combination with other users and bodies and their plans, programmes, strategies, and other policy documents – the achievement of the objectives of the regulatory framework for environmental protection and management.

SEA Environmental Report for Proposed Variation No. 3 to the Cork CDP 2022-2028

<p>Sustainable Development: A Strategy for Ireland (1997)</p>	<p>The overall aim of this Strategy is to ensure that economy and society in Ireland can develop to their full potential within a well-protected environment, without compromising the quality of that environment, and with responsibility towards present and future generations and the wider international community.</p>	<p>The Strategy addresses all areas of Government policy, and of economic and societal activity, which impact on the environment. It seeks to re-orientate policies as necessary to ensure that the strong growth Ireland enjoys and seeks to maintain will be environmentally sustainable.</p>	<p>Where new land use developments or activities occur as a result of this legislation, plan, programme, etc., individually or in combination with others, potential in-combination effects may arise. Implementation of the Plan to be varied needs to comply with all environmental legislation and align with and cumulatively contribute towards – in combination with other users and bodies and their plans, programmes, strategies, and other policy documents – the achievement of the objectives of the regulatory framework for environmental protection and management.</p>
<p>National Landscape Strategy for Ireland 2015-2025 and National Landscape Character Assessment (pending preparation)</p>	<p>The National Landscape Strategy will be used to ensure compliance with the European Landscape Convention and to establish principles for protecting and enhancing the landscape while positively managing its change. It will provide a high-level policy framework to achieve balance between the protection, management and planning of the landscape by way of supporting actions. Landscape Strategy Vision: <i>"Our landscape reflects and embodies our cultural values and our shared natural heritage and contributes to the well-being of our society, environment and economy. We have an obligation to ourselves and to future generations to promote its sustainable protection, management and planning."</i></p>	<p>The objectives of the National Landscape Strategy are to:</p> <ul style="list-style-type: none"> • Implement the European Landscape Convention by integrating landscape into the approach to sustainable development; • Establish and embed a public process of gathering, sharing and interpreting scientific, technical and cultural information in order to carry out evidence-based identification and description of the character, resources and processes of the landscape; • Provide a policy framework, which will put in place measures at national, sectoral - including agriculture, tourism, energy, transport and marine - and local level, together with civil society, to protect, manage and properly plan through high quality design for the sustainable stewardship of the landscape; • Ensure that we take advantage of opportunities to implement policies relating to landscape use that are complementary and mutually reinforcing and that conflicting policy objectives are avoided in as far as possible. 	<p>Where new land use developments or activities occur as a result of this legislation, plan, programme, etc., individually or in combination with others, potential in-combination effects may arise. Implementation of the Plan to be varied needs to comply with all environmental legislation and align with and cumulatively contribute towards – in combination with other users and bodies and their plans, programmes, strategies, and other policy documents – the achievement of the objectives of the regulatory framework for environmental protection and management.</p>
<p>Waste Management Act 1996 (as amended)</p>	<p>To make provision in relation to the prevention, management and control of waste; to give effect to provisions of certain acts adopted by institutions of the European communities in respect of those matters; to amend the Environmental Protection Agency Act, 1992, and to repeal certain enactments and to provide for related matters.</p>	<p>The Waste Management Act contains a number of key legal obligations, including requirements for waste management planning, waste collection and movement, the authorisation of waste facilities, measures to reduce the production of waste and/or promote its recovery.</p>	<p>Where new land use developments or activities occur as a result of this legislation, plan, programme, etc., individually or in combination with others, potential in-combination effects may arise. Implementation of the Plan to be varied needs to comply with all environmental legislation and align with and cumulatively contribute towards – in combination with other users and bodies and their plans, programmes, strategies, and other policy documents – the achievement of the objectives of the regulatory framework for environmental protection and management.</p>
<p>National Hazardous Waste Management Plan 2021-2027</p>	<p>The EPA's National Hazardous Waste Management Plan (NWHMP) covers a six-year period from 2021 to 2027. This is the fourth National Hazardous Waste Management Plan and is made under Section 26 of the Waste Management Act 1996. It sets out the priorities to be pursued over the next six years and beyond to improve the prevention and management of hazardous waste, taking into account the progress made since the previous revised plan, and the waste policy and legislative changes that have occurred since the previous revised plan was published. The purpose of this plan is to protect the environment and human health in Ireland through best-practice management of hazardous wastes.</p>	<p>The Plan's objectives are:</p> <ol style="list-style-type: none"> 1. Support and drive priority prevention actions by industry and the public to reduce the generation of hazardous waste; 2. Support the identification of adequate and appropriate collection infrastructure for all hazardous wastes with a view to mitigating environmental and health impacts; 3. Endorse the proximity principle such that hazardous wastes are treated as close to the point of production as possible – including within Ireland, taking into account the need for specialised installations for certain types of waste. 4. Support effective regulation of the movement and management of hazardous wastes in line with national policy priorities; 5. Promotion of safe reuse and recycling pathways in support of the circular economy. 	<p>Where new land use developments or activities occur as a result of this legislation, plan, programme, etc., individually or in combination with others, potential in-combination effects may arise. Implementation of the Plan to be varied needs to comply with all environmental legislation and align with and cumulatively contribute towards – in combination with other users and bodies and their plans, programmes, strategies, and other policy documents – the achievement of the objectives of the regulatory framework for environmental protection and management.</p>
<p>National Waste Management Plan for a Circular Economy (2024)</p>	<p>The Regional Waste Management Planning Offices, under the auspices of the County and City Management Association National Oversight Group, have co-ordinated the preparation of this plan which is the first National Waste Management Plan for a Circular Economy. This Plan sets out a framework for the prevention and management of waste in Ireland for the period 2024 to 2030.</p>	<p>The Plan seeks to influence sustainable consumption and prevent the generation of waste, improve the capture of materials to optimise circularity and enable compliance with policy and legislation.</p>	<p>Where new land use developments or activities occur as a result of this legislation, plan, programme, etc., individually or in combination with others, potential in-combination effects may arise. Implementation of the Plan to be varied needs to comply with all environmental legislation and align with and cumulatively contribute towards – in combination with other users and bodies and their plans, programmes, strategies, and other policy documents – the achievement of the objectives of the regulatory framework for environmental protection and management.</p>

SEA Environmental Report for Proposed Variation No. 3 to the Cork CDP 2022-2028

<p>Ministerial Guidelines such as Sustainable Rural Housing Guidelines and Flood Risk Management Guidelines</p>	<p>The Department produces a range of guidelines designed to help planning authorities, An Bord Pleanála, developers and the general public and cover a wide range of issues amongst others, architectural heritage, child care facilities, landscape, quarries and residential density.</p>	<p>The Minister issues statutory guidelines under Section 28 of the Act which planning authorities and An Bord Pleanála are obliged to have regard to in the performance of their planning functions.</p>	<p>Where new land use developments or activities occur as a result of this legislation, plan, programme, etc., individually or in combination with others, potential in-combination effects may arise. Implementation of the Plan to be varied needs to comply with all environmental legislation and align with and cumulatively contribute towards – in combination with other users and bodies and their plans, programmes, strategies, and other policy documents – the achievement of the objectives of the regulatory framework for environmental protection and management.</p>
<p>Healthy Ireland Framework 2019-2025</p>	<p>The Healthy Ireland Framework 2019-2025 is a roadmap for building a healthier Ireland.</p>	<p>It is based around four key goals:</p> <ul style="list-style-type: none"> • to increase the proportion of people who are healthy at all stages of life • to reduce health inequalities • to protect the public from threats to health and wellbeing • to create an environment where every individual and sector of society can play their part in achieving a healthy Ireland 	<p>Where new land use developments or activities occur as a result of this legislation, plan, programme, etc., individually or in combination with others, potential in-combination effects may arise. Implementation of the Plan to be varied needs to comply with all environmental legislation and align with and cumulatively contribute towards – in combination with other users and bodies and their plans, programmes, strategies, and other policy documents – the achievement of the objectives of the regulatory framework for environmental protection and management.</p>
<p>S.I. 232/2018 - European Union (National Emission Ceilings) Regulations 2018</p>	<p>The Regulations require the Minister to ensure that emissions of the specified pollutants are limited in accordance with the ceilings set out in Schedule 2. Annex III part 2 includes a set of measures to reduce emissions from agriculture.</p>	<p>The Regulations provide that the Environment Protection Agency shall prepare an annual inventory report of emissions of 5 specified pollutants (sulphur dioxide (SO₂), nitrogen oxides (NO_x), non-methane volatile organic compounds (NMVOC), ammonia (NH₃), and fine particulate matter (PM_{2.5}), and in certain years a report on projections of emissions.</p> <p>The Regulations also require the preparation of a national air pollution control programme Referring, among other things, to the 1979 UNECE Convention on Long Range Transboundary Air Pollution), and the establishment of a network of monitoring sites that is representative of Ireland's freshwater, natural and semi-natural habitats and forest ecosystem types. The Programme shall contain elements on the use of nitrogen fertilizer and soil protection. In fulfilling the requirements of subparagraph (b) the Minister shall ensure coordination with other monitoring programmes established pursuant to Union legislation including Directive 2008/50/EC, Directive 2000/60/EC and Council Directive 92/43/EEC and, if appropriate, the LRTAP Convention and, where appropriate, make use of data collected under those programmes.</p>	<p>Where new land use developments or activities occur as a result of this legislation, plan, programme, etc., individually or in combination with others, potential in-combination effects may arise. Implementation of the Plan to be varied needs to comply with all environmental legislation and align with and cumulatively contribute towards – in combination with other users and bodies and their plans, programmes, strategies, and other policy documents – the achievement of the objectives of the regulatory framework for environmental protection and management.</p>
<p>National Clean Air Strategy 2023</p>	<p>The Clean Air Strategy provides the strategic policy framework necessary to identify and promote integrated measures across government policy that are required to reduce air pollution and promote cleaner air while delivering on wider national objectives.</p>	<ul style="list-style-type: none"> • Having a National Strategy provides a policy framework by which Ireland can develop the necessary policies and measures to comply with new and emerging EU legislation. • The Strategy should also help tackle climate change. • The Strategy considers a wider range of national policies that are relevant to clean air policy such as transport, energy, home heating and agriculture. • In any discussion relating to clean air policy, the issue of people's health is paramount and this is a theme of the Strategy. 	<p>Where new land use developments or activities occur as a result of this legislation, plan, programme, etc., individually or in combination with others, potential in-combination effects may arise. Implementation of the Plan to be varied needs to comply with all environmental legislation and align with and cumulatively contribute towards – in combination with other users and bodies and their plans, programmes, strategies, and other policy documents – the achievement of the objectives of the regulatory framework for environmental protection and management.</p>
<p>Agri-Food Strategy 2030</p>	<p>The Food Vision 2030 Strategy is a new ten year Strategy for the Irish agri-food sector (taken to include primary agriculture, food and drink processing and manufacturing, fisheries, aquaculture and fish processing, forestry and forestry processing and the equine sector).</p>	<p>The Strategy consists of 22 Goals, grouped into four high-level "Missions" for the sector to work toward:</p> <ul style="list-style-type: none"> • A Climate Smart, Environmentally Sustainable Agri-Food Sector • Viable and Resilient Primary Producers with Enhanced Well-Being • Food Which is Safe, Nutritious And Appealing, Trusted And Valued at Home and Abroad • An Innovative, Competitive and Resilient Agri-Food Sector, Driven by Technology And Talent 	<p>Where new land use developments or activities occur as a result of this legislation, plan, programme, etc., individually or in combination with others, potential in-combination effects may arise. Implementation of the Plan to be varied needs to comply with all environmental legislation and align with and cumulatively contribute towards – in combination with other users and bodies and their plans, programmes, strategies, and other policy documents – the achievement of the objectives of the regulatory framework for environmental protection and management.</p>

SEA Environmental Report for Proposed Variation No. 3 to the Cork CDP 2022-2028

<p>Agricultural Schemes, including:</p> <p>Rural Environmental Protection Scheme (REPS), Agri-Environmental Options Scheme (AEOS), Green, Low-Carbon, Agri-environment Scheme (GLAS) and Results-based Environment-Agri Pilot Scheme (REAP)</p>	<p>Agri-environmental funding schemes aimed at rural development for the environmental enhancement and protection. The REPS evolved to AEOS 1, 2 and 3 and currently the Green Low Carbon Agri-Environment (GLAS) Scheme is in place. The recently introduced REAP scheme in Ireland is a two year scheme in place for 2021 and 2022.</p>	<ul style="list-style-type: none"> • Establish best practice farming methods and production methods in order to protect landscapes and maximise conservation. • Protect biodiversity, endangered species of flora and fauna and wildlife habitats. • Ensure food is produced with the highest regard to the environment. • Implement nutrient management plans and grassland management plans. • Protect and maintain water bodies, wetlands and cultural heritage. 	<p>Where new land use developments or activities occur as a result of this legislation, plan, programme, etc., individually or in combination with others, potential in-combination effects may arise. Implementation of the Plan to be varied needs to comply with all environmental legislation and align with and cumulatively contribute towards – in combination with other users and bodies and their plans, programmes, strategies, and other policy documents – the achievement of the objectives of the regulatory framework for environmental protection and management.</p>
<p>National Rural Development Programme 2014-2022 (as amended)</p>	<p>The National Rural Development Programme, prepared by the Department of Agriculture, Fisheries and Food, sets out a national programme based on the EU framework for rural development and prioritises improving the competitiveness of agriculture, improving the environment and improving the quality of life in rural areas.</p>	<p>At a more detailed level, the programme also:</p> <ul style="list-style-type: none"> • Supports structural change at farm level including training young farmers and encouraging early retirement, support for restructuring, development and innovation; • Aims to improve the environment, biodiversity and the amenity value of the countryside by support for land management through funds such as Natura 2000 payments etc.; and • Aims to improve quality of life in rural areas and encouraging diversification of economic activity through the implementation of local development strategies such as non-agricultural activities 	<p>Where new land use developments or activities occur as a result of this legislation, plan, programme, etc., individually or in combination with others, potential in-combination effects may arise. Implementation of the Plan to be varied needs to comply with all environmental legislation and align with and cumulatively contribute towards – in combination with other users and bodies and their plans, programmes, strategies, and other policy documents – the achievement of the objectives of the regulatory framework for environmental protection and management.</p>
<p>Our Rural Future: Rural Development Policy 2021-2025</p>	<p>The vision of this policy is for a thriving rural Ireland which is integral to our national economic, social, cultural and environmental wellbeing and development. Our Rural Future represents the Irish Government's blueprint for a post-COVID-19 recovery and development of rural Ireland over the next 5 years. It provides the framework to achieve the vision of transforming the quality of life and opportunity for people living in rural areas.</p>	<p>A set of policy measures aim to deliver wellbeing for all, and to support an aligned policy approach to rural development. It seeks to promote enhanced community participation, to prepare rural areas for technological, demographic and environmental change, and to address the diversity of challenges and opportunities facing rural areas, informed by analysis, data, and consultation.</p>	<p>Where new land use developments or activities occur as a result of this legislation, plan, programme, etc., individually or in combination with others, potential in-combination effects may arise. Implementation of the Plan to be varied needs to comply with all environmental legislation and align with and cumulatively contribute towards – in combination with other users and bodies and their plans, programmes, strategies, and other policy documents – the achievement of the objectives of the regulatory framework for environmental protection and management.</p>
<p>Food Wise 2025 (DAFM)</p>	<p>Food Wise 2025 sets out a ten-year plan for the agri-food sector. It underlines the sector's unique and special position within the Irish economy, and it illustrates the potential which exists for this sector to grow even further.</p>	<p>Food Wise 2025 identifies ambitious and challenging growth projections for the industry over the next ten years including:</p> <ul style="list-style-type: none"> • 85% increase in exports to €19 billion. • 70% increase in value added to €13 billion. • 60% increase in primary production to €10 billion. • The creation of 23,000 additional jobs all along the supply chain from producer level to high-end value-added product development. 	<p>Where new land use developments or activities occur as a result of this legislation, plan, programme, etc., individually or in combination with others, potential in-combination effects may arise. Implementation of the Plan to be varied needs to comply with all environmental legislation and align with and cumulatively contribute towards – in combination with other users and bodies and their plans, programmes, strategies, and other policy documents – the achievement of the objectives of the regulatory framework for environmental protection and management.</p>
<p>Tourism Action Plan 2019-2021</p>	<p>The Tourism Action Plan 2019-2021 sets out actions that the Tourism Leadership Group has identified as priorities to be progressed until 2021 in order to maintain sustainable growth in overseas tourism revenue and employment. Each action involves specific tourism stakeholders, both in the public and private sectors, all of whom we expect to proactively work towards the completion of actions within the specified timeframe.</p>	<p>The Plan contains 27 actions focusing on the following areas:</p> <ul style="list-style-type: none"> • Policy Context • Marketing Ireland as a Visitor Destination • Enhancing the Visitor Experience • Research in the Irish Tourism Sector • Supporting Local Communities in Tourism • Wider Government Policy • International Context • Co-ordination Structures 	<p>Where new land use developments or activities occur as a result of this legislation, plan, programme, etc., individually or in combination with others, potential in-combination effects may arise. Implementation of the Plan to be varied needs to comply with all environmental legislation and align with and cumulatively contribute towards – in combination with other users and bodies and their plans, programmes, strategies, and other policy documents – the achievement of the objectives of the regulatory framework for environmental protection and management.</p>

SEA Environmental Report for Proposed Variation No. 3 to the Cork CDP 2022-2028

<p>Tourism Policy Statement: People, Place and Policy – Growing Tourism to 2025</p>	<p>Growing Tourism to 2025 is a policy framework for the development of tourism within the Country.</p> <p>The main goal of this policy statement is to have a vibrant, attractive tourism sector that makes a significant contribution to employment across the country; is economically, socially and environmentally sustainable; helps promote a positive image of Ireland overseas, and is a sector in which people want to work.</p>	<p>The Tourism Policy Statement sets three headline targets to be achieved by 2025:</p> <ul style="list-style-type: none"> • Overseas tourism revenue of €5 billion per year • net of inflation excluding carrier receipts; • 250,000 people employed in tourism; and • 10 million overseas visitors to Ireland per year. 	<p>Where new land use developments or activities occur as a result of this legislation, plan, programme, etc., individually or in combination with others, potential in-combination effects may arise. Implementation of the Plan to be varied needs to comply with all environmental legislation and align with and cumulatively contribute towards – in combination with other users and bodies and their plans, programmes, strategies, and other policy documents – the achievement of the objectives of the regulatory framework for environmental protection and management.</p>
<p>Waterways Ireland Heritage Plan 2016-2020</p>	<p>The Waterways Ireland Heritage Plan provides a strategic framework for the integration of built, natural and cultural heritage into the future management of waterways.</p> <p>The overarching aim of the Plan is to: <i>"Identify and protect the unique waterways heritage and promote its sustainable use for the enjoyment of this and future generations"</i>.</p>	<p>Four objectives of the Plan include the following:</p> <ul style="list-style-type: none"> • Objective 1: Fostering partnerships to continue building waterway heritage knowledge through storing information, undertaking research and developing best practice. • Objective 2: Promoting awareness, appreciation and enjoyment of our waterway heritage with a focus on community engagement. • Objective 3: Promoting the integrated management, conservation, protection and sustainable use of the inland navigable waterway asset. • Objective 4: To develop Waterways Ireland as a heritage organisation committed to achieving the aim of this plan. 	<p>Where new land use developments or activities occur as a result of this legislation, plan, programme, etc., individually or in combination with others, potential in-combination effects may arise. Implementation of the Plan to be varied needs to comply with all environmental legislation and align with and cumulatively contribute towards – in combination with other users and bodies and their plans, programmes, strategies, and other policy documents – the achievement of the objectives of the regulatory framework for environmental protection and management.</p>
<p>Waterways Ireland "Reimagining Our Waterways" 10-Year Plan 2023</p>	<p>10-Year Plan is a visionary roadmap for reimagining historical waterways, greenways and blueways.</p> <p>Waterways Ireland's Vision is to be recognised as having enabled the creation of inspirational inland navigations and waterways experiences, through conservation and sustainable development for the benefit of all.</p>	<p>At the core of our 10-year plan is set of six strategic priorities. These are:</p> <ul style="list-style-type: none"> • Organisation Development & Governance • Sustainable Funding Model • Asset Portfolio Management • Participation and Reputation • Sustainable Development • Climate Action, Environment and Heritage 	<p>Where new land use developments or activities occur as a result of this legislation, plan, programme, etc., individually or in combination with others, potential in-combination effects may arise. Implementation of the Plan to be varied needs to comply with all environmental legislation and align with and cumulatively contribute towards – in combination with other users and bodies and their plans, programmes, strategies, and other policy documents – the achievement of the objectives of the regulatory framework for environmental protection and management.</p>
<p>Tourism Development and Innovation – A Strategy for Investment 2016-2022, (Fáilte Ireland, 2016)</p>	<p>This strategy sets out the framework and mechanism for the delivery of investment to cities, towns, villages, communities and businesses across the country. It identifies priorities to support innovation in the sector to retain and grow the country's competitiveness in the marketplace. Its ultimate aim is to strengthen the appeal of Ireland for international visitors.</p>	<p>The objectives of the Tourism Development and Innovation Strategy are:</p> <ul style="list-style-type: none"> • To successfully and consistently deliver a world class visitor experience; • To support a tourism sector that is profitable and achieves sustainable levels of growth and delivers jobs; • To facilitate communities to play an enhanced role in developing tourism in their locality, thereby strengthening and enriching local communities; and • To recognise, value and enhance Ireland's natural environment as the cornerstone of Irish tourism. 	<p>Where new land use developments or activities occur as a result of this legislation, plan, programme, etc., individually or in combination with others, potential in-combination effects may arise. Implementation of the Plan to be varied needs to comply with all environmental legislation and align with and cumulatively contribute towards – in combination with other users and bodies and their plans, programmes, strategies, and other policy documents – the achievement of the objectives of the regulatory framework for environmental protection and management.</p>
<p>Housing (Traveller Accommodation) Act 1998</p>	<p>The Housing (Traveller Accommodation) Act 1998 requires that each Housing Authority adopts a Traveller Accommodation Programme for its functional area.</p>	<p>This Act amended and extended the Housing Acts, 1966 to 1997, the Local Government (Planning and Development) Acts, 1963 to 1998, the Local Government Act, 1991, to make provision for the accommodation needs of travellers, to provide for the appointment of a national traveller accommodation consultative committee and local traveller accommodation consultative committees and to provide for related matters.</p>	<p>Where new land use developments or activities occur as a result of this legislation, plan, programme, etc., individually or in combination with others, potential in-combination effects may arise. Implementation of the Plan to be varied needs to comply with all environmental legislation and align with and cumulatively contribute towards – in combination with other users and bodies and their plans, programmes, strategies, and other policy documents – the achievement of the objectives of the regulatory framework for environmental protection and management.</p>

SEA Environmental Report for Proposed Variation No. 3 to the Cork CDP 2022-2028

<p>Sustainable Residential Development and Compact Settlement Guidelines (DHLGH, 2024)</p>	<p>The Guidelines set out policy and guidance in relation to the planning and development of urban and rural settlements, with a focus on sustainable residential development and the creation of compact settlements. They are accompanied by a companion non-statutory Design Manual that illustrates best practice examples of how the policies and objectives of the Guidelines can be applied.</p>	<p>The Guidelines build on and update previous guidance to take account of current Government policy and economic, social and environmental considerations. There is a renewed focus in the Guidelines on the renewal of existing settlements and on the interaction between residential density, housing standards and quality urban design and placemaking to support sustainable and compact growth.</p>	<p>Where new land use developments or activities occur as a result of this legislation, plan, programme, etc., individually or in combination with others, potential in-combination effects may arise. Implementation of the Plan to be varied needs to comply with all environmental legislation and align with and cumulatively contribute towards – in combination with other users and bodies and their plans, programmes, strategies, and other policy documents – the achievement of the objectives of the regulatory framework for environmental protection and management.</p>
<p>Retail Planning Guidelines for Planning Authorities (2012)</p>	<p>The Guidelines have five key policy objectives:</p> <ul style="list-style-type: none"> • Ensuring that retail development is plan-led; • Promoting city/town centre vitality through a sequential approach to development; • Securing competitiveness in the retail sector by actively enabling good quality development proposals to come forward in suitable locations; • Facilitating a shift towards increased access to retailing by public transport, cycling and walking in accordance with the Smarter Travel strategy; and • Delivering quality urban design outcomes. 	<p>The aim of the Guidelines is to ensure that the planning system continues to play a key role in supporting competitiveness in the retail sector for the benefit of the consumer in accordance with proper planning and sustainable development. In addition, the planning system must promote and support the vitality and viability of city and town centres thereby contributing to a high standard of urban design and encouraging a greater use of sustainable transport.</p>	<p>Where new land use developments or activities occur as a result of this legislation, plan, programme, etc., individually or in combination with others, potential in-combination effects may arise. Implementation of the Plan to be varied needs to comply with all environmental legislation and align with and cumulatively contribute towards – in combination with other users and bodies and their plans, programmes, strategies, and other policy documents – the achievement of the objectives of the regulatory framework for environmental protection and management.</p>
<p>Architectural Protection Guidelines for Planning Authorities (2011)</p>	<p>Part 1 of these guidelines includes the criteria to be applied when selecting proposed protected structures for inclusion in the RPS. It also offers guidance to planning authorities on issuing a declaration on a protected structure and on determining planning applications in relation to a protected structure, a proposed protected structure or the exterior of a building within an ACA.</p>	<p>Part 2 contains supplementary detailed guidance to support planning authorities in their role to protect the architectural heritage when a protected structure, a proposed protected structure or the exterior of a building within an ACA is the subject of development proposals and when a declaration is sought in relation to a protected structure.</p>	<p>Where new land use developments or activities occur as a result of this legislation, plan, programme, etc., individually or in combination with others, potential in-combination effects may arise. Implementation of the Plan to be varied needs to comply with all environmental legislation and align with and cumulatively contribute towards – in combination with other users and bodies and their plans, programmes, strategies, and other policy documents – the achievement of the objectives of the regulatory framework for environmental protection and management.</p>
<p>National Housing Strategy for Disabled People 2022-2027</p>	<p>The primary objective of the strategy which is to facilitate disabled people to live independently with the appropriate choices and control over where, how and with whom they live, promoting their inclusion in the community.</p>	<p>This Strategy will build on the progress made under the previous strategy, The National Housing Strategy for People with a Disability (NHSPWD) 2011 – 2016 (extended to 2021). The Strategy promotes a whole of community approach to housing for disabled people when planning the provision of housing, including infrastructure, transport, education, and employment.</p>	<p>Where new land use developments or activities occur as a result of this legislation, plan, programme, etc., individually or in combination with others, potential in-combination effects may arise. Implementation of the Plan to be varied needs to comply with all environmental legislation and align with and cumulatively contribute towards – in combination with other users and bodies and their plans, programmes, strategies, and other policy documents – the achievement of the objectives of the regulatory framework for environmental protection and management.</p>
<p>Derelict Sites Act (1990)</p>	<p>An Act to make provision with respect to land to prevent it being or becoming a derelict site, to enable Local Authorities to require the taking of measures on derelict sites by the owners or occupiers and, in certain circumstances, to acquire derelict sites compulsorily, to establish registers of derelict sites, to enable the minister to give directions in relation to derelict sites, to provide for a derelict sites levy and to provide for other matters connected with the aforesaid and to repeal the Derelict Sites Act 1961.</p>	<p>Under the Act, local authorities can:</p> <ul style="list-style-type: none"> • Prosecute owners who do not comply with notices served • Make compulsory land purchases • Carry out necessary work themselves and charge the owners for the cost <p>All local authorities must:</p> <ul style="list-style-type: none"> • Maintain derelict sites register • Make the register available for public inspection - It can remove an entry from the Register when it is satisfied that improvement works have been carried out on the derelict site. 	<p>Where new land use developments or activities occur as a result of this legislation, plan, programme, etc., individually or in combination with others, potential in-combination effects may arise. Implementation of the Plan to be varied needs to comply with all environmental legislation and align with and cumulatively contribute towards – in combination with other users and bodies and their plans, programmes, strategies, and other policy documents – the achievement of the objectives of the regulatory framework for environmental protection and management.</p>

SEA Environmental Report for Proposed Variation No. 3 to the Cork CDP 2022-2028

<p>Urban Regeneration and Housing Act 2015 (as amended)</p>	<p>An Act to make provision with respect to land in areas in which housing is required and in areas which are in need of renewal to prevent it lying idle or remaining vacant, to establish a register of vacant sites in those areas, to provide for vacant sites levy, to amend the Derelict Sites Act 1990, to amend Parts II, III and V of the Planning and Development Act 2000, to amend the Housing (Miscellaneous Provisions) Act 2009 and to provide for related matters.</p>	<p>This Revised Act is an administrative consolidation of the Urban Regeneration and Housing Act 2015. It is prepared by the Law Reform Commission in accordance with its function under the Law Reform Commission Act 1975 (3/1975) to keep the law under review and to undertake revision and consolidation of statute law.</p>	<p>Where new land use developments or activities occur as a result of this legislation, plan, programme, etc., individually or in combination with others, potential in-combination effects may arise. Implementation of the Plan to be varied needs to comply with all environmental legislation and align with and cumulatively contribute towards – in combination with other users and bodies and their plans, programmes, strategies, and other policy documents – the achievement of the objectives of the regulatory framework for environmental protection and management.</p>
<p>Housing for All - a New Housing Plan for Ireland</p>	<p>The government’s overall objective is that every citizen in the State should have access to good quality homes:</p> <ul style="list-style-type: none"> • to purchase or rent at an affordable price • built to a high standard and in the right place • offering a high quality of life 	<p>The policy has four pathways to achieving housing for all:</p> <ul style="list-style-type: none"> • supporting home ownership and increasing affordability • eradicating homelessness, increasing social housing delivery and supporting social inclusion • increasing new housing supply • addressing vacancy and efficient use of existing stock 	<p>Where new land use developments or activities occur as a result of this legislation, plan, programme, etc., individually or in combination with others, potential in-combination effects may arise. Implementation of the Plan to be varied needs to comply with all environmental legislation and align with and cumulatively contribute towards – in combination with other users and bodies and their plans, programmes, strategies, and other policy documents – the achievement of the objectives of the regulatory framework for environmental protection and management.</p>
<p>Town Centre First Policy (2022)</p>	<p>The Town Centre First Policy is a major cross-government policy that aims to tackle vacancy, combat dereliction and breathe new life into town centres. It advocates for a holistic, place-based approach to sustainable rural development. The Town Centre First policy aims to create town centres that function as viable, vibrant and attractive locations for people to live, work and visit, while also functioning as the business, service, social and cultural.</p>	<p>The Policy contains 33 actions which will give towns the tools and resources they need to become more viable and attractive places in which to live, work, socialise and run a business. This will focus on charting the future direction of their towns, address issues of vacancy and dereliction and add vibrancy to the town centre.</p>	<p>Where new land use developments or activities occur as a result of this legislation, plan, programme, etc., individually or in combination with others, potential in-combination effects may arise. Implementation of the Plan to be varied needs to comply with all environmental legislation and align with and cumulatively contribute towards – in combination with other users and bodies and their plans, programmes, strategies, and other policy documents – the achievement of the objectives of the regulatory framework for environmental protection and management.</p>
<p>IDA’s Adapt Intelligently: A Strategy for Sustainable Growth and Innovation 2025-29 and associated developments</p>	<p>IDA Ireland’s strategy 2025-29 is an ambitious and positive approach to a fast-changing world. Drawing on the opportunities for growth arising from the structural forces that are reshaping the global economy, it sets an ambition:</p> <ul style="list-style-type: none"> • For Ireland to be a leading location for smart, sustainable manufacturing and intelligent, digitalised services • To increase the number of companies undertaking cutting-edge research and innovation and the scope, scale and ambition of their Research, Development and Innovation activity • To retain and enhance Ireland’s position in key strategic value chains • To grow the level of investment in sustainable business practices and processes and in developing new sustainability and energy-efficient technologies • For Ireland to be a leading location for the world-class talent and skills needed to realise future growth opportunities. 	<p>In pursuit of the strategic objectives and targets, IDA Ireland will win 1,000 investments to:</p> <ul style="list-style-type: none"> • Secure €7bn in new Research, Development and Innovation investment • Deliver 550 regional investments • Reduce IDA Ireland client carbon emissions by 35% • Create 75,000 jobs • Upskill 40,000 people. • This in turn will support IDA Ireland client spend in Ireland of €250bn over the lifetime of the strategy on wages, Irish goods and services, and capital investment, providing further opportunity and economic impact across local supply chains. 	<p>Where new land use developments or activities occur as a result of this legislation, plan, programme, etc., individually or in combination with others, potential in-combination effects may arise. Implementation of the Plan to be varied needs to comply with all environmental legislation and align with and cumulatively contribute towards – in combination with other users and bodies and their plans, programmes, strategies, and other policy documents – the achievement of the objectives of the regulatory framework for environmental protection and management.</p>

SEA Environmental Report for Proposed Variation No. 3 to the Cork CDP 2022-2028

<p>National Biodiversity Adaptation Plan 2025</p>	<p>The Department of Housing, Local Government and Heritage's Biodiversity Sectoral Adaptation Plan 2025 is the second Sectoral Climate Change Adaptation Plan for Ireland's Biodiversity Sector. It has been developed under the provisions of the Climate Action and Low Carbon Development Act 2015 and the National Adaptation Framework (Department of Climate, Energy and the Environment, 2024). The 2025 Plan builds on the 2019 Plan and integrates the latest climate and ecological science, stakeholder engagement, and national and international strategies. The Plan is a national-scale plan that considers climate change impacts and risks across Ireland's terrestrial, freshwater, and marine biodiversity. It assesses sectoral consequences under two climate scenarios.</p>	<p>The Plan is aligned with the objectives of the 4th National Biodiversity Action Plan and supports the overarching objectives of the Nature Restoration Regulation to put restoration measures in place to restore at least 20% of the EU's land and sea areas by 2030 and all ecosystems in need of restoration by 2050. The Plan sets out three strategic goals supported by eight objectives and 22 new actions, alongside coordinated delivery of 43 existing actions from the 4th National Biodiversity Action Plan. These actions range from strengthening the evidence base for adaptation, ecosystem restoration, and nature-based solutions to governance, monitoring, and public engagement. Each action is linked to delivery owners, timelines, and indicators to support implementation and alignment with Ireland's climate commitments. Governance and implementation are supported by a Monitoring, Reporting, Evaluation and Learning framework, annual progress reviews, and funding mechanisms. The Plan also recognises cross-sectoral interdependencies, highlighting how climate impacts and adaptation efforts in biodiversity influence and are influenced by sectors such as agriculture, water, health, energy, and infrastructure. Through this integrated and forward-looking approach, the Plan aims to mainstream climate adaptation and build long-term resilience across Ireland's ecosystems, ensuring that biodiversity continues to support climate regulation, human wellbeing, and sustainable development.</p>	<p>Where new land use developments or activities occur as a result of this legislation, plan, programme, etc., individually or in combination with others, potential in-combination effects may arise. Implementation of the Plan to be varied needs to comply with all environmental legislation and align with and cumulatively contribute towards – in combination with other users and bodies and their plans, programmes, strategies, and other policy documents – the achievement of the objectives of the regulatory framework for environmental protection and management.</p>
<p>Heritage Ireland 2030 (2020)</p>	<p>The Vision from Heritage Ireland is: "Recognised for its contribution to society and well-being, Ireland's heritage will be valued, nurtured and protected and placed at the very centre of our decision"</p>	<p>Heritage Ireland 2030 is Ireland's new national heritage plan. It is built around a vision of our heritage – in all its forms – being at very centre of local and national discourse, valued by all and cared for and protected for future generations. At the heart of this framework are three themes: communities, leadership and partnerships. These themes reflect the importance of ongoing collaboration between government and communities, heritage organisations, individuals and local authorities in caring and planning for our shared heritage. Heritage Ireland 2030 suggests a series of structures under which all these stakeholders can come together to advance the protection of Ireland's heritage through over 150 actions. These structures will be established in Q1 and Q2 of 2022 ahead of the publication of an implementation plan in Q3 which will assign actions and timeframes to responsible stakeholders.</p>	<p>Where new land use developments or activities occur as a result of this legislation, plan, programme, etc., individually or in combination with others, potential in-combination effects may arise. Implementation of the Plan to be varied needs to comply with all environmental legislation and align with and cumulatively contribute towards – in combination with other users and bodies and their plans, programmes, strategies, and other policy documents – the achievement of the objectives of the regulatory framework for environmental protection and management.</p>
<p>Emerging NTA CycleConnects: Ireland's Cycle Network</p>	<p>Aims to improve sustainable travel by providing the potential for more trips on a safe, accessible and convenient cycling network, connecting more people to more places.</p>	<p>Proposals for cycling links in key cities, towns and villages in each county are included in the plan, in addition to connections between the larger towns, villages and settlements. The plan also incorporates existing and planned cycle routes such as greenways and blueways. The draft proposals envisage an extensive cycling network across the 22 counties, complementing the cycling plans already developed for the Greater Dublin Area (Meath, Kildare, Wicklow and Dublin). Together these plans will create an overall comprehensive cycle network for Ireland.</p>	<p>Where new land use developments or activities occur as a result of this legislation, plan, programme, etc., individually or in combination with others, potential in-combination effects may arise. Implementation of the Plan to be varied needs to comply with all environmental legislation and align with and cumulatively contribute towards – in combination with other users and bodies and their plans, programmes, strategies, and other policy documents – the achievement of the objectives of the regulatory framework for environmental protection and management.</p>
<p>The All-Island Strategic Rail Review</p>	<p>The All-Island Strategic Rail Review aims to enhance and expand the rail system across Ireland and Northern Ireland with 32 strategic recommendations for development up to 2050.</p>	<p>The All-Island Strategic Rail Review was jointly commissioned by the Department of Transport in Ireland and the Department for Infrastructure in Northern Ireland. Its primary goal is to create a strategic vision for the rail system that supports sustainable transport, enhances connectivity, and aligns with net carbon zero commitments in both jurisdictions. The review emphasizes the importance of rail as a backbone for a high-quality transport system that benefits communities and the economy.</p>	<p>Where new land use developments or activities occur as a result of this legislation, plan, programme, etc., individually or in combination with others, potential in-combination effects may arise. Implementation of the Plan to be varied needs to comply with all environmental legislation and align with and cumulatively contribute towards – in combination with other users and bodies and their plans, programmes, strategies, and other policy documents – the achievement of the objectives of the regulatory framework for environmental protection and management.</p>
<p>December 2013 the European parliament adopted Regulation (EU) No.315/2013 on Guidelines for the development of the Trans European Transport Network (TEN-T), (amended in 2014 to include supplementary maps (EU) No.473/2014)</p>	<p>The Guidelines set out that member states shall "take appropriate measures" to complete their core network by 2030; the maps associated with the Regulations show the core network corridors of the TEN-T extending from Dublin to Belfast, and Dublin to Cork only.</p>	<p>Nationally, as a result of the directive, parts of the N13 (including the Letterkenny to Bridgend section), N14 and N15 have also been identified as part of the TEN-T network</p>	<p>Where new land use developments or activities occur as a result of this legislation, plan, programme, etc., individually or in combination with others, potential in-combination effects may arise. Implementation of the Plan to be varied needs to comply with all environmental legislation and align with and cumulatively contribute towards – in combination with other users and bodies and their plans, programmes, strategies, and other policy documents – the achievement of the objectives of the regulatory framework for environmental protection and management.</p>

SEA Environmental Report for Proposed Variation No. 3 to the Cork CDP 2022-2028

Regional/ County/Local Level			
<p>Southern Regional Spatial and Economic Strategy 2020-2032</p>	<p>The Regional Spatial and Economic Strategy provides a long-term strategic planning and economic framework for the Southern Region in order to support the implementation of the National Planning Framework.</p> <p>The RSES includes a high-level Metropolitan Area Strategic Plan for Cork. This sets out the strategic direction for the Metropolitan Area to achieve compact growth which is the first national strategic outcome (NSO) of the National Planning Framework.</p>	<p>The Southern Regional Spatial and Economic Strategy includes provisions for its ten constituent local authorities: Cork City Council; Cork County Council; Wexford County Council; Kilkenny County Council; Limerick City and County Council; Waterford City and County Council; Tipperary County Council; Kerry County Council; Carlow County Council; and Clare County Council.</p>	<p>Where new land use developments or activities occur as a result of this legislation, plan, programme, etc., individually or in combination with others, potential in-combination effects may arise. Implementation of the Plan to be varied needs to comply with all environmental legislation and align with and cumulatively contribute towards – in combination with other users and bodies and their plans, programmes, strategies, and other policy documents – the achievement of the objectives of the regulatory framework for environmental protection and management.</p>
<p>Integrated Implementation Plan 2019-2024</p>	<p>The Transport Strategy for the Greater Dublin Area 2016-2035, which established an overall framework for transport investment over the next two decades and was subject to full SEA and Stage 2 AA, is a key policy shaping the six-year Integrated Infrastructure Plan. The priorities in the Integrated Infrastructure Plan align with the objectives and priorities set out in the Transport Strategy, focused on improving public and sustainable transport.</p>	<p>The Implementation Plan identifies investment proposals for a number of areas including:</p> <ul style="list-style-type: none"> • Bus; • Light Rail; • Heavy Rai; • Integration Measures and Sustainable • Transport Investment; • Integrated Service Plan; and • Integration and Accessibility. 	<p>Where new land use developments or activities occur as a result of this legislation, plan, programme, etc., individually or in combination with others, potential in-combination effects may arise. Implementation of the Plan to be varied needs to comply with all environmental legislation and align with and cumulatively contribute towards – in combination with other users and bodies and their plans, programmes, strategies, and other policy documents – the achievement of the objectives of the regulatory framework for environmental protection and management.</p>
<p>Cork Metropolitan Area Transport Strategy 2040</p>	<p>CMATS represents a coordinated land use and transport strategy for the Cork Metropolitan Area. It sets out a framework for the planning and delivery of transport infrastructure and services to support the CMA's development in the period up to 2040. The Strategy takes its lead at national level from the National Planning Framework 2040 and the National Development Plan 2018-2027 and builds upon previous transport studies including Cork City Centre Movement Strategy, Cork Area Strategic Plan (CASP) and the Cork Metropolitan Cycle Network Plan.</p>	<p>The Strategy will provide a coherent transport planning policy framework and implementation plan around which other agencies involved in land use planning, environmental protection, and delivery of other infrastructure such as housing and water can align their investment priorities. CMATS will inform the development of regional and local planning, and associated investment frameworks.</p>	<p>Where new land use developments or activities occur as a result of this legislation, plan, programme, etc., individually or in combination with others, potential in-combination effects may arise. Implementation of the Plan to be varied needs to comply with all environmental legislation and align with and cumulatively contribute towards – in combination with other users and bodies and their plans, programmes, strategies, and other policy documents – the achievement of the objectives of the regulatory framework for environmental protection and management.</p>
<p>NPWS Conservation Plans and/or Conservation Objectives for SACs and SPAs</p>	<p>Management planning for nature conservation sites has a number of aims. These include:</p> <ul style="list-style-type: none"> • To identify and evaluate the features of interest for a site • To set clear objectives for the conservation of the features of interest • To describe the site and its management • To identify issues (both positive and negative) that might influence the site • To set out appropriate strategies/management actions to achieve the objectives 	<ul style="list-style-type: none"> • Conservation objectives for SACs and SPAs (i.e. sites within the Natura 2000 network) have to be set for the habitats and species for which the sites are selected. • These objectives are used when carrying out appropriate assessments for plans and projects that might impact on these sites. 	<p>Where new land use developments or activities occur as a result of this legislation, plan, programme, etc., individually or in combination with others, potential in-combination effects may arise. Implementation of the Plan to be varied to comply with all environmental legislation and align with and cumulatively contribute towards – in combination with other users and bodies and their plans etc. – the achievement of the objectives of the regulatory framework for environmental protection and management.</p>
<p>Groundwater Protection Schemes</p>	<p>A Groundwater Protection Scheme provides guidelines for the planning and licensing authorities in carrying out their functions, and a framework to assist in decision-making on the location, nature and control of developments and activities in order to protect groundwater.</p>	<p>A Groundwater Protection Scheme aims to maintain the quantity and quality of groundwater, and in some cases improve it, by applying a risk assessment-based approach to groundwater protection and sustainable development.</p>	<p>Where new land use developments or activities occur as a result of this legislation, plan, programme, etc., individually or in combination with others, potential in-combination effects may arise. Implementation of the Plan to be varied to comply with all environmental legislation and align with and cumulatively contribute towards – in combination with other users and bodies and their plans etc. – the achievement of the objectives of the regulatory framework for environmental protection and management.</p>
<p>Land Use Plans including those in force in Cork City (including the overarching Cork City Development Plan 2022-2028 and associated variations), and those in force in the adjoining local authority of County Cork</p>	<ul style="list-style-type: none"> • Outline planning objectives for land use development. • Strategic framework for planning and sustainable development including those set out in National Planning Framework and Regional Economic and Spatial Strategies. • Set out the policies and proposals to guide development in the specific Local Authority area. 	<ul style="list-style-type: none"> • Identify future infrastructure, development and zoning required. • Protect and enhances amenities and environment. • Guide planning authority in assessing proposals. • Aim to guide development in the area and the amount of nature of the planned development. • Aim to promote sustainable development. • Provide for economic development and protect natural environmental, heritage. 	<p>Where new land use developments or activities occur as a result of this legislation, plan, programme, etc., individually or in combination with others, potential in-combination effects may arise. Implementation of the Plan to be varied to comply with all environmental legislation and align with and cumulatively contribute towards – in combination with other users and bodies and their plans etc. – the achievement of the objectives of the regulatory framework for environmental protection and management.</p>

SEA Environmental Report for Proposed Variation No. 3 to the Cork CDP 2022-2028

Local Economic and Community Plans (LECPs), including Cork City LECP 2024-2029	The overarching vision for each LECP is: "to promote the well-being and quality of life of citizens and communities."	The purpose of the Local Economic and Community Plan is to set out, for a six-year period, the objectives and actions needed to promote and support the economic development and the local and community development in county Laois.	Where new land use developments or activities occur as a result of this legislation, plan, programme, etc., individually or in combination with others, potential in-combination effects may arise. Implementation of the Plan to be varied needs to comply with all environmental legislation and align with and cumulatively contribute towards – in combination with other users and bodies and their plans etc. – the achievement of the objectives of the regulatory framework for environmental protection and management.
Town Centre First Plans	Town Centre First aims to create town centres that function as viable, vibrant and attractive locations for people to live, work and visit, while also functioning as the service, social, cultural and recreational hub for the local community.	Town Centre First (TFC) lays the foundation for each town to develop, at a local level, their own plan-led path forward. This will be expressed through a tailored TCF plan, which is underpinned by a clear diagnosis of local strengths and challenges. The TCF approach is centred on: <ul style="list-style-type: none"> • Collaboration and communication – a collaborative process involving all relevant local stakeholders, represented by a collaborative Town Team, with good communication in respect of issues raised and the agreed direction. • Understanding the place – analysis and appraisal underpinned by a town audit/ data gathering -process. • Defining the place – shaping the plan around high-level objectives that are subsequently expressed through a series of actions. • Enabling the place– identifying a clear path to delivery of the Plan, cognisant that this will require actions of varying scale to be delivered by different partners. 	Where new land use developments or activities occur as a result of this legislation, plan, programme, etc., individually or in combination with others, potential in-combination effects may arise. Implementation of the Plan to be varied needs to comply with all environmental legislation and align with and cumulatively contribute towards – in combination with other users and bodies and their plans etc. – the achievement of the objectives of the regulatory framework for environmental protection and management.
Local Authority Tourism Strategy	Local authority tourism strategies are six-year plans that identify opportunities and challenges for tourism in an area, outlining actions to grow the industry through marketing, events, and infrastructure development.	These strategies involve collaboration with local businesses and communities to preserve culture and resources while promoting sustainable growth, often resulting in the development of attractions, festivals, and improved visitor amenities.	Where new land use developments or activities occur as a result of this legislation, plan, programme, etc., individually or in combination with others, potential in-combination effects may arise. Implementation of the Plan to be varied to comply with all environmental legislation and align with and cumulatively contribute towards – in combination with other users and bodies and their plans etc. – the achievement of the objectives of the regulatory framework for environmental protection and management.
Local Authority Renewable Energy Strategy	The Strategy sets out the framework for the delivery of sustainable and renewable energies throughout the County.	The LARES outlines the potential for a range of renewable energy resources and developments and acknowledges the significant contribution that they can make to the county in terms of energy security, reduced reliance on traditional fossil fuels, enabling future energy exports, meeting assigned national targets and the transition to a low carbon economy.	Where new land use developments or activities occur as a result of this legislation, plan, programme, etc., individually or in combination with others, potential in-combination effects may arise. Implementation of the Plan to be varied needs to comply with all environmental legislation and align with and cumulatively contribute towards – in combination with other users and bodies and their plans etc. – the achievement of the objectives of the regulatory framework for environmental protection and management.
Local Authority Climate Action Charter 2019	The Climate Action Charter is a key action in the Plan and will ensure every local authority embeds decarbonisation, sustainable development and climate resilience into every aspect of the work they do. This Plan will ensure to meet local authority's 2030 climate commitments, on a trajectory to be net-zero emissions by 2050.	The Charter commits Local Authorities to several actions that will ensure that they play a key leadership role locally and nationally in delivering effective climate action.	Where new land use developments or activities occur as a result of this legislation, plan, programme, etc., individually or in combination with others, potential in-combination effects may arise. Implementation of the Plan to be varied needs to comply with all environmental legislation and align with and cumulatively contribute towards – in combination with other users and bodies and their plans etc. – the achievement of the objectives of the regulatory framework for environmental protection and management.
Cork City Landscape Character Assessment and Landscape Character Assessment in adjoining local authorities	Characterises the geographical dimension of the landscape.	<ul style="list-style-type: none"> • Identifies the quality, value, sensitivity and capacity of the landscape area. • Guides strategies and guidelines for the future development of the landscape. 	Where new land use developments or activities occur as a result of this legislation, plan, programme, etc., individually or in combination with others, potential in-combination effects may arise. Implementation of the Plan to be varied to comply with all environmental legislation and align with and cumulatively contribute towards – in combination with other users and bodies and their plans etc. – the achievement of the objectives of the regulatory framework for environmental protection and management.

SEA Environmental Report for Proposed Variation No. 3 to the Cork CDP 2022-2028

<p>Cork Healthy Cities Action Plan 2020 - 2030</p>	<p>Cork Healthy Cities Principles and Values:</p> <ul style="list-style-type: none"> • Equity: addressing inequality in health and paying attention to the needs of those who are most marginalised and socially disadvantaged. The right to health applies to all regardless of sex, race, religious belief, sexual orientation, age, disability or socioeconomic circumstance. • Participation and empowerment: ensuring the individual and collective right and capacity of people to participate in decision-making that affects their health, health-care and well-being. • Working in partnership: building effective multi-sectoral strategic partnerships facilitating the implementation of integrated approaches and achievement of sustainable improvement in health. • Solidarity and friendship: working in the spirit of peace, friendship and solidarity through networking and showing respect and appreciation of the social and cultural diversity of the cities of the Healthy Cities movement. • Sustainable development: working in a manner that is environmentally and socially sustainable: meeting the needs of the present in ways that do not compromise the ability of future generations to meet their own needs. • Community development: respecting and valuing community participation by advocating for a community development approach to city planning. 	<p>This new plan from 2020- 2030 aims to strengthen the impact of Healthy Cities under six key themes: People, Places, Participation, Prosperity, Peace and Planet.</p>	<p>Where new land use developments or activities occur as a result of this legislation, plan, programme, etc., individually or in combination with others, potential in-combination effects may arise. Implementation of the Plan to be varied needs to comply with all environmental legislation and align with and cumulatively contribute towards – in combination with other users and bodies and their plans etc. – the achievement of the objectives of the regulatory framework for environmental protection and management.</p>
<p>Cork City Heritage and Biodiversity Action Plan 2021-2026</p>	<p>The Plan follows a number of themes:</p> <ul style="list-style-type: none"> • Theme 1: Promote best practice and encourage heritage and biodiversity conservation and management; • Theme 2: To be at the forefront of research and education, and support training in heritage and biodiversity related fields; • Theme 3: Raise awareness, appreciation, engagement with and heritage message to citizens and visitors alike enjoyment of heritage and biodiversity and communicate; and • Theme 4: Increase level of social, cultural, economic and tourism activity for heritage and biodiversity in the city. 	<p>The Cork City Heritage and Biodiversity Plan (2021-2026) is a five-year action-based plan. Each year a detailed work programme will be drawn up setting out proposed actions for the year, identifying a timeframe and partners. In addition, each action will include key performance indicators, a delivery, implementation, dissemination, and review element. The Cork City Heritage and Biodiversity Plan (2021-2026) is envisaged to be a partnership plan with many stakeholders sharing responsibility for its implementation in a mutually beneficial manner. The Cork City Heritage and Biodiversity Plan (2021-2026) is very much for all the people of the city and is underpinned by the principle of shared responsibility for our heritage.</p>	<p>Where new land use developments or activities occur as a result of this legislation, plan, programme, etc., individually or in combination with others, potential in-combination effects may arise. Implementation of the Plan to be varied needs to comply with all environmental legislation and align with and cumulatively contribute towards – in combination with other users and bodies and their plans etc. – the achievement of the objectives of the regulatory framework for environmental protection and management.</p>
<p>Cork City Noise Action Plan 2024-2028</p>	<p>Noise Action Plans are prepared in accordance with the requirements of the Environmental Noise Regulations 2006, Statutory Instrument 140 of 2006. These Regulations give effect to the EU Directive 2002/49/EC relating to the assessment and management of environmental noise. This Directive sets out a process for managing environmental noise in a consistent manner across the EU and the Noise Regulations set out the approach to meeting the requirements of the Directive in Ireland.</p>	<p>The purpose of Noise Action Plans is to inform and consult the public about noise exposure, its effects and the measures which may be considered to address noise problems Address strategic noise issues by requiring competent authorities to draw up action plans to manage noise issues and their effects Reduce noise, where possible, and maintain the environmental acoustic quality where it is good.</p>	<p>Where new land use developments or activities occur as a result of this legislation, plan, programme, etc., individually or in combination with others, potential in-combination effects may arise. Implementation of the Plan to be varied to comply with all environmental legislation and align with and cumulatively contribute towards – in combination with other users and bodies and their plans etc. – the achievement of the objectives of the regulatory framework for environmental protection and management.</p>
<p>Cork City Council Climate Action Plan 2024-2029</p>	<p>Ireland's Climate Action and Low Carbon Development (Amendment) Act (2021) Ireland is now on a legally binding path to net-Zero emissions no later than 2050, and to a 51% reduction in emissions by the end of this decade. The act requires local authorities to prepare a Local Authority Climate Action Plan, which runs for 5 years to meet national emission reductions targets and develop resilience to the impacts of climate change.</p>	<p>This Plan sets out 129 actions that Cork City Council will initiate in order to reduce emissions from its buildings and operations and to improve the natural environment in the city. However, because this is a plan for Cork City, the actions that residents, businesses, community groups, and public sector institutions will have to take are a vital contribution to the achievement of our vision of Cork as a climate neutral and resilient city.</p>	<p>Where new land use developments or activities occur as a result of this legislation, plan, programme, etc., individually or in combination with others, potential in-combination effects may arise. Implementation of the Plan to be varied to comply with all environmental legislation and align with and cumulatively contribute towards – in combination with other users and bodies and their plans etc. – the achievement of the objectives of the regulatory framework for environmental protection and management.</p>
<p>Regional and Local EV Charging Network Plan 2024-2030</p>	<p>The plan provides a pathway for the accelerated delivery of regional and local networks of public electric vehicle (EV) charging infrastructure at destination and neighbourhood areas, in line with both national and European ambitions for cleaner transportation. The plan ensures a cohesive and standardised approach. It will be led by local authorities, working together to develop regional and local strategies to promote a unified and efficient rollout of charging infrastructure and to facilitate the equitable transition to EVs.</p>	<p>The Regional and Local EV Charging Network Plan provides a way forward for equitably delivering charging infrastructure at a national and local level to support the national and international efforts to reduce transport-related carbon emissions through the shift to zero emission vehicles for all users. The plan lays out a pathway, adhering to the fundamental principles below set out in the Infrastructure Strategy, to sustainably deliver charging infrastructure at destination and neighbourhood locations.</p>	<p>Where new land use developments or activities occur as a result of this legislation, plan, programme, etc., individually or in combination with others, potential in-combination effects may arise. Implementation of the Plan to be varied to comply with all environmental legislation and align with and cumulatively contribute towards – in combination with other users and bodies and their plans etc. – the achievement of the objectives of the regulatory framework for environmental protection and management.</p>

SEA Environmental Report for Proposed Variation No. 3 to the Cork CDP 2022-2028

<p>Local Neighbourhood and Destination Electric Vehicle Charging Infrastructure Strategies</p>	<p>The Regional and Local EV Charging Network Plan published for consultation by ZEVI (Zero Emission Vehicles Ireland) in 2024 sets out minimum charging capacity requirements for local authorities per geographical area.</p>	<p>By developing a comprehensive network of strategically located charging stations, the strategies are intended to support the growing number of EVs on Irish roads, ensuring that all areas are adequately served and help meet the climate action targets.</p>	<p>Where new land use developments or activities occur as a result of this legislation, plan, programme, etc., individually or in combination with others, potential in-combination effects may arise. Implementation of the Plan to be varied to comply with all environmental legislation and align with and cumulatively contribute towards – in combination with other users and bodies and their plans etc. – the achievement of the objectives of the regulatory framework for environmental protection and management.</p>
<p>'The Connecting Ireland Rural Mobility Plan' by the National Transport Authority</p>	<p>The plan aims to improve mobility in rural areas, and it will do this by providing better connections between villages and towns by linking these areas with an enhanced regional network connecting cities and regional centres nationwide.</p>	<p>These principles include:</p> <ul style="list-style-type: none"> • Increasing frequency on existing routes to attract more passengers; • Design useful and integrated timetables; • Schedule services to arrive at a centre before 09:00, particularly for work and education trips; • Allow for trips in the middle of the day for those shopping, attending health appointments, or visiting friends and family; • Schedule a return home at around 17:30 and potentially provide later services for socialising and evening retail where there is demand; • Provide services seven days a week; • Provide local routes that connect smaller settlements with the regional public transport network with integrated timetables that allow more interchange opportunities; and • Serve key locations within towns, e.g. hospitals, train stations, educational institutes, etc. 	<p>Where new land use developments or activities occur as a result of this legislation, plan, programme, etc., individually or in combination with others, potential in-combination effects may arise. Implementation of the Plan to be varied to comply with all environmental legislation and align with and cumulatively contribute towards – in combination with other users and bodies and their plans etc. – the achievement of the objectives of the regulatory framework for environmental protection and management.</p>
<p>Fáilte Ireland Tourism plans and strategies, including those relating to Wild Atlantic Way and "Cork City, Harbour and East Cork" including Destination Experience Development Plans and Regional Tourism Development Strategies</p>	<p>Fáilte Ireland's work includes preparing various plans and strategies for Ireland's Ancient East and other brands and initiatives. These plans are subject to their own environmental assessment processes and any project arising is required to be consistent with and conform with the provisions of all adopted/approved Statutory Policies, Strategies, Plans and Programmes, including provisions for the protection and management of the environment.</p>	<p>Some of Fáilte Ireland's plans and strategies include various projects relating to land use and infrastructural development, including those relating to development of land or on land and the carrying out of land use activities. Many of these projects exist already while some are not currently in existence.</p> <p>The Statutory Policies, Strategies, Plans and Programmes that provide for different projects undergo a variety of environmental assessments. These assessments ensure that environmental effects are considered, including: those arising from new and intensified uses and activities; and those arising from various sectors such as tourism.</p>	<p>Where new land use developments or activities occur as a result of this legislation, plan, programme, etc., individually or in combination with others, potential in-combination effects may arise. Implementation of the Plan to be varied to comply with all environmental legislation and align with and cumulatively contribute towards – in combination with other users and bodies and their plans etc. – the achievement of the objectives of the regulatory framework for environmental protection and management.</p>
<p>Various existing, planned and emerging projects provided for by the above plans and programmes</p>	<p>These projects have been provided for by higher-level plans and programmes.</p>	<p>These projects will contribute towards the development of the area to which the Plan relates and/or wider area and will contribute towards environmental protection and management.</p>	<p>Where new land use developments or activities occur as a result of this legislation, plan, programme, etc., individually or in combination with others, potential in-combination effects may arise. Implementation of the Plan to be varied to comply with all environmental legislation and align with and cumulatively contribute towards – in combination with other users and bodies and their plans etc. – the achievement of the objectives of the regulatory framework for environmental protection and management.</p>