


Cork City Council
Comhairle Cathrach Chorcaí

**Road Safety Improvement Works
at Brooklodge Grove**



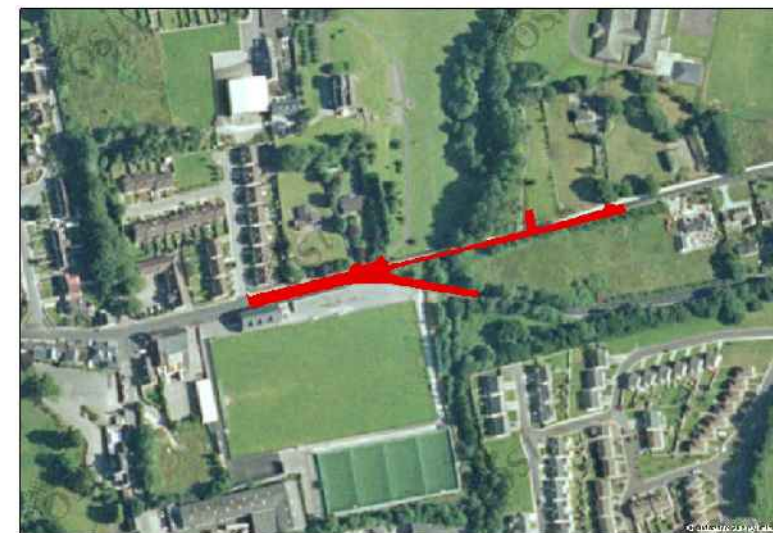
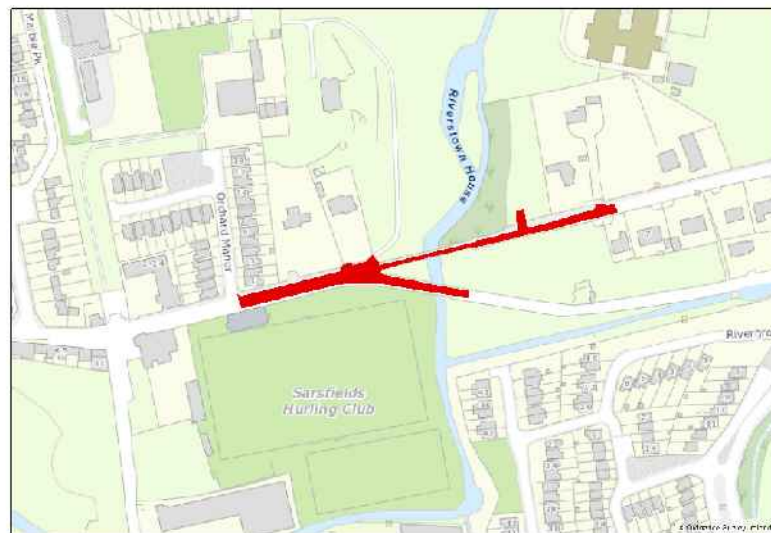
Cork City Council

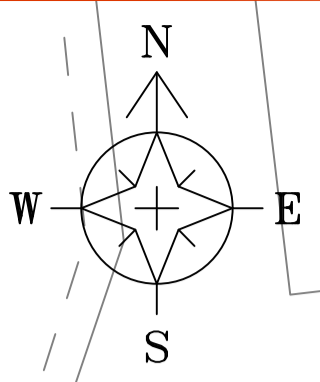
Comhairle Cathrach Chorcaí

Road Safety Improvement Works at Brooklodge Grove

Schedule of Drawings

BLG-001	Existing Layout
BLG-002	Proposed Layout





d
1-34

15

L3010

Club House

Sports Ground

Existing Private Entrance
Existing Road Edge
Existing Private Entrance

LS (Existing)

1
TC POLE (EXISTING)

LS (EXISTING)

LS (EXISTING)

Copperalley Bridge

BROOKLIDGE GROVE

LS (EXISTING)

L2997

Existing Pathway

Existing Bollards

LS (EXISTING)


TC Pole (Existing)

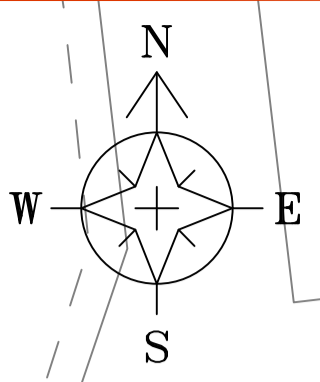
Existing Private Entrances

L3010

48

16

A	aur	11.09.2020	Section 38 Planning Issue
Rev.	By	Date	Description
 CORK CITY COUNCIL Comhairle Cathrach Chorcaí Infrastructure Development An Glebe Street Cork Telephone: (021) 492 4000			
<small>INCLUDES ORDNANCE SURVEY IRELAND DATA REPRODUCED UNDER OSI LICENSE NUMBER 201600000000000000000000 UNAUTHORISED REPRODUCTION INFRINGES ORDNANCE SURVEY IRELAND AND GOVERNMENT OF IRELAND COPYRIGHT. © ORDNANCE SURVEY IRELAND.</small>			
Project	Road Safety Improvement Works at Brooklodge Grove		
Title	Existing Road Layout		
Scale	1:400 (at)		
Drawn	AOR	11	SEPT 20
Checked	BNL	Approved	ER
		BLG-001	Rev A



d
1-34

15

L3010

1

Club House

Sports Ground

Uncontrolled Crossing

Maintain access to existing property entrances

Proposed Section of carriageway closed to Vehicular Traffic and Reallocated as a shared use Cycle & pedestrian facility.

Proposed 2No. Bollards

Copperalley Bridge

L2997

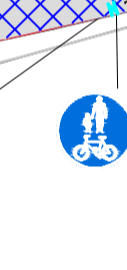

Future Pathway Connection


Pavement Widened to 2m

Proposed Bollards

Proposed Turning Area Pavement Widened to 2m

L3010



A	aur	11.08.20	Section 38 Planning Issue	
Rev:	By:	Date:	Description:	
 CORK CITY COUNCIL Comhairle Cathrach Chorcaí Infrastructure Development Anglessea Street Cork Telephone: (021) 492 4008				
INCLUDES ORDNANCE SURVEY IRELAND DATA REPRODUCED UNDER OSI LICENSE NUMBER 281400000000000000 UNAUTHORISED REPRODUCTION INFRINGES ORDNANCE SURVEY IRELAND AND GOVERNMENT OF IRELAND COPYRIGHT. © ORDNANCE SURVEY IRELAND.				
Project: Road Safety Improvement Works at Brooklodge Grove				
Title: Proposed Road Layout				
Scale: 1:400 (at)	File Name:			
Drawn: AOR	Use: AUG 20	BLG-002		Rev: A
Checked: BNL	Approved: ER			