HOUSE TYPE 06 - FRONT (EAST) ELEVATION
1:100

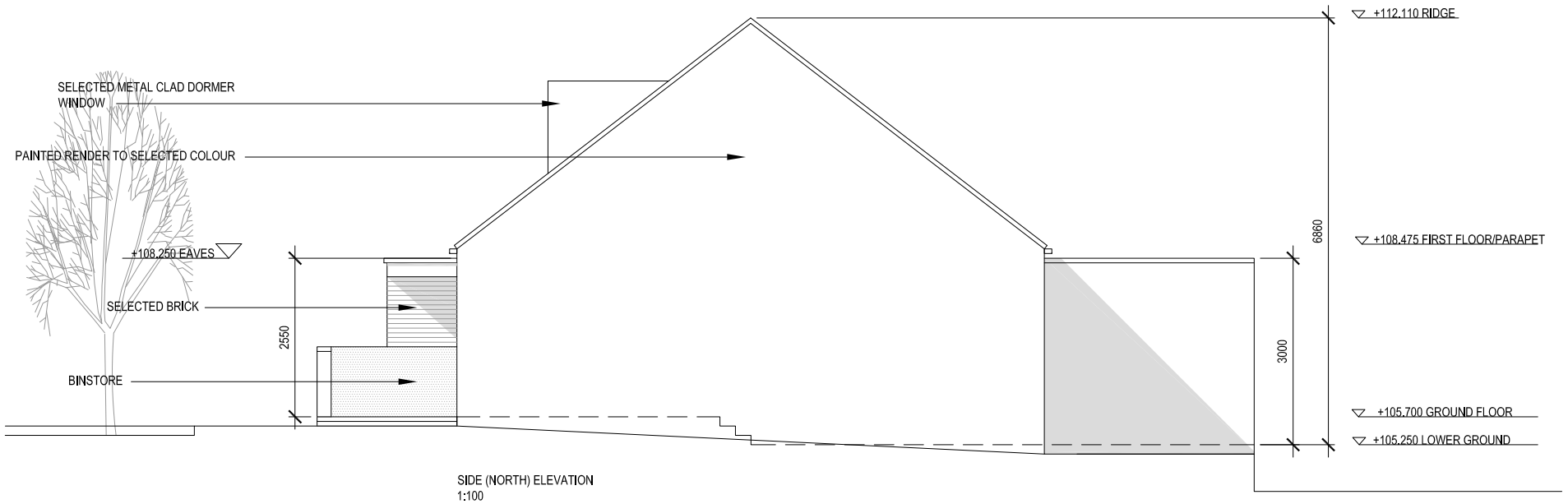

SIDE (NORTH) ELEVATION
1:100

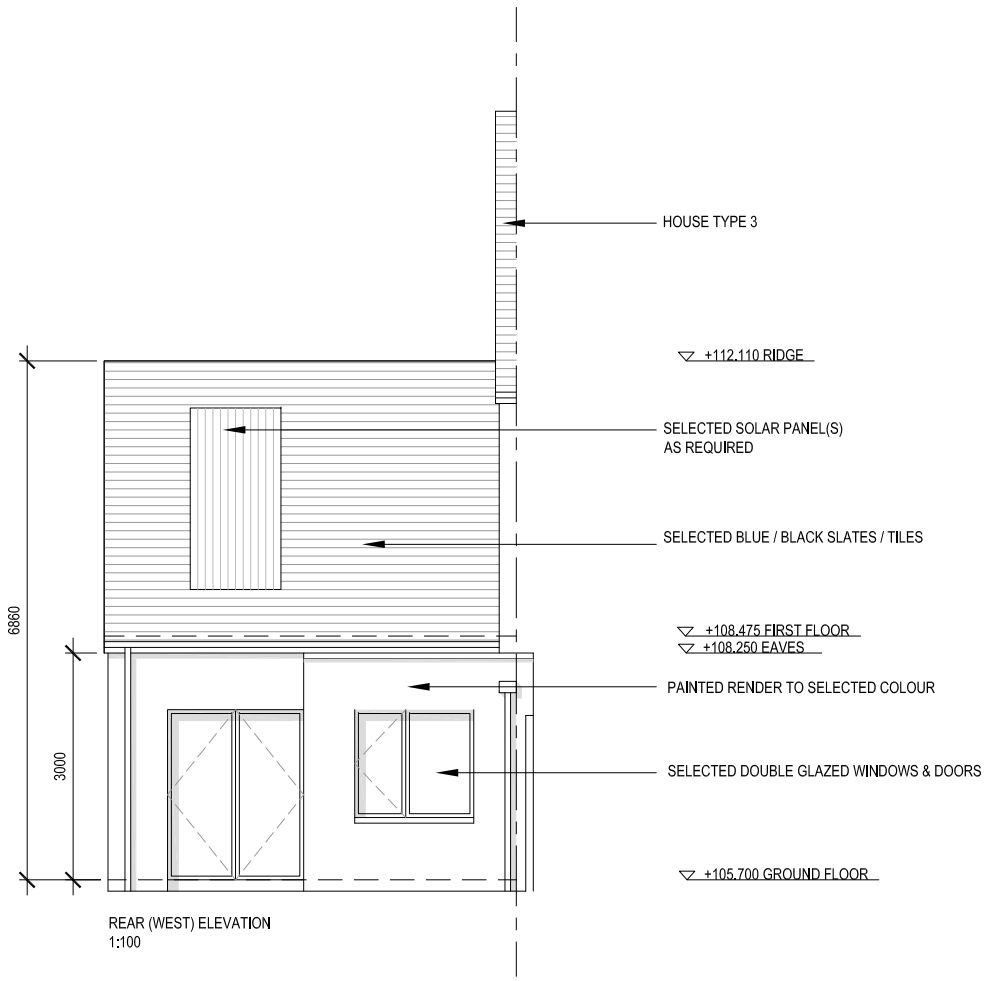

REAR (WEST) ELEVATION
1:100

House Type 6 - Elevations

2 BED TERRACED HOUSE (1 STOREY)

72.1m²

All dimensions in millimeters.
For horizontal dimensions refer to plan drawings.
All levels (in metres) are related to finished ground floor level.
For finished floor levels and orientation of individual units please refer to proposed site layout plan.

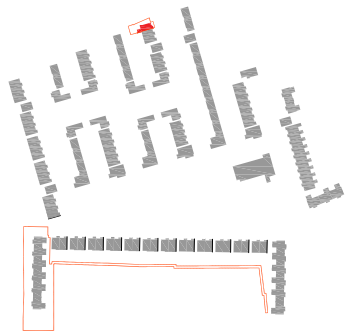

N

KEYPLAN

Revision Description	Date	Rev. No.	Issued by
Issued for Planning	22/11/2021	C01	AW

Figured dimensions only to be used. This drawing is copyright of O'Mahony Pike Architects Ltd. All information is shared as per approved use in accordance with BS1192(2007) + A2(2016), Table 5: Standard Codes for Suitability of Models and Documents. If 'Information Approval Check' is empty, this information has been shared at S0 - WIP.

o'mahony pike
architecture | urban design
email: info@omahonypike.com
tel: +353 1 202 7400
fax: +353 1 283 0822
www.omahonypike.com

Dublin
The Chapel
Mount St. Anne's
Milltown, Dublin 6
D06 XN52 Ireland

Cork
26 South Mall
Cork City
Co. Cork
T12 R2RV Ireland

Project No.: 19070
Scale @ A3 : 1:100
Project Lead: AR
Date Printed: 22/11/2021
Drawn By: AR
Current Rev.: C01
Model No.: 19070-OMP-HT06-ZZ-DR-A-1900
Purpose: A3 - Planning

Project: Residential Development
Location: Boherboy Road, Cork
Client: Lyonshall Limited & Clancy Project Management Limited In Partnership

Drawing Title: House Type 6 - Elevations
Drawing No.: 19070-OMP-HT06-ZZ-DR-A-1901

Suitability - Checked By - Date