DRAWING IS PRODUCED USING THE IRISH TRANSVERSE MERCATOR (ITM) GEOGRAPHIC COORDINATE SYSTEM

A1

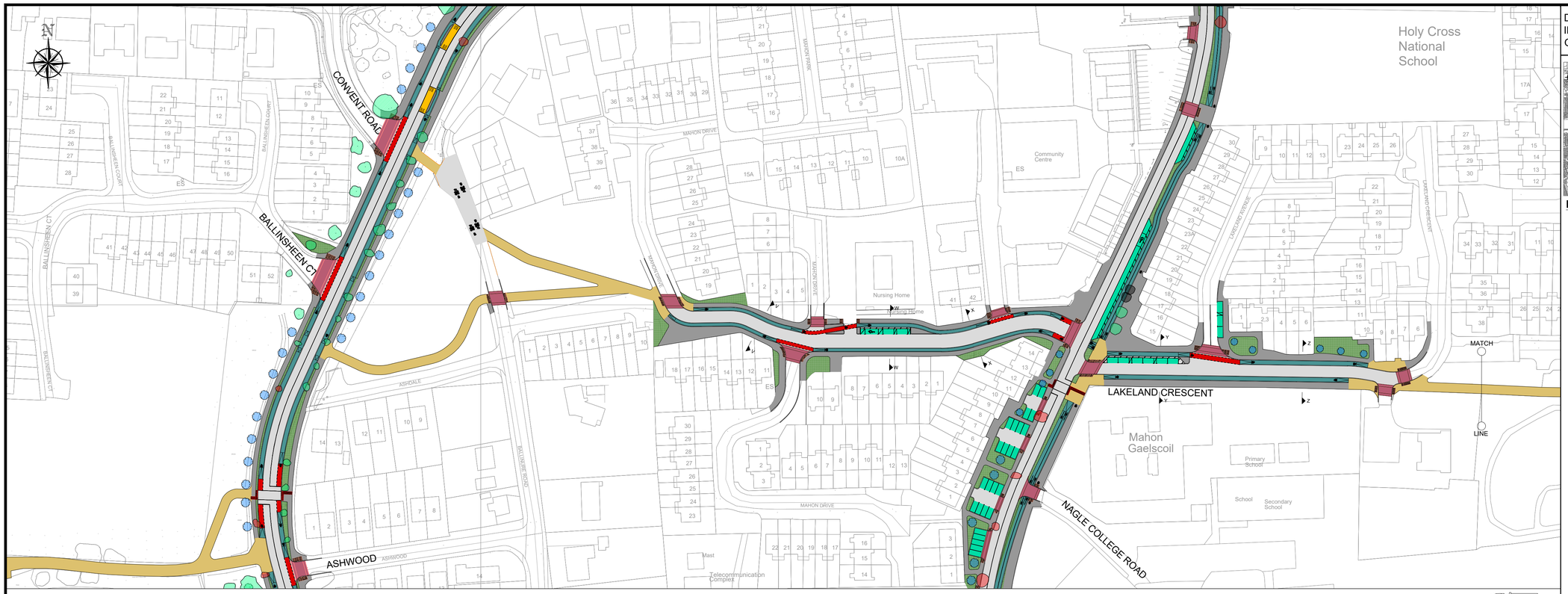

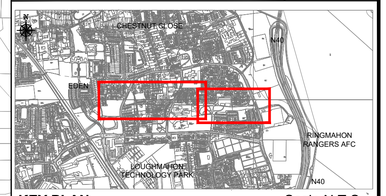

KEY PLAN Scale N.T.S.

LEGEND :

- CARRIAGEWAY -
- PROPOSED CONCRETE PATH -
- LANDSCAPED AREA -
- RAISED CROSSING -
- PROPOSED CYCLE PATH -
- PROPOSED CYCLE LANE -
- EXISTING BUS LANE / STOP -
- PARKING -
- SHARED SPACE -
- PROPOSED TACTILE PAVING -
- PROPOSED TREE -
- EXISTING TREE TO BE RETAINED -
- EXISTING TREE TO BE REMOVED -

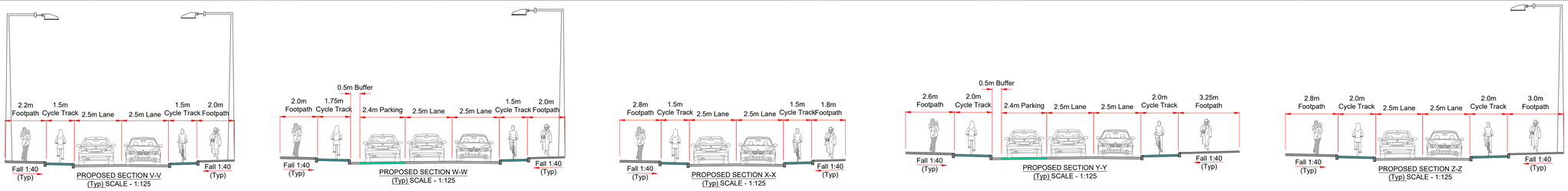

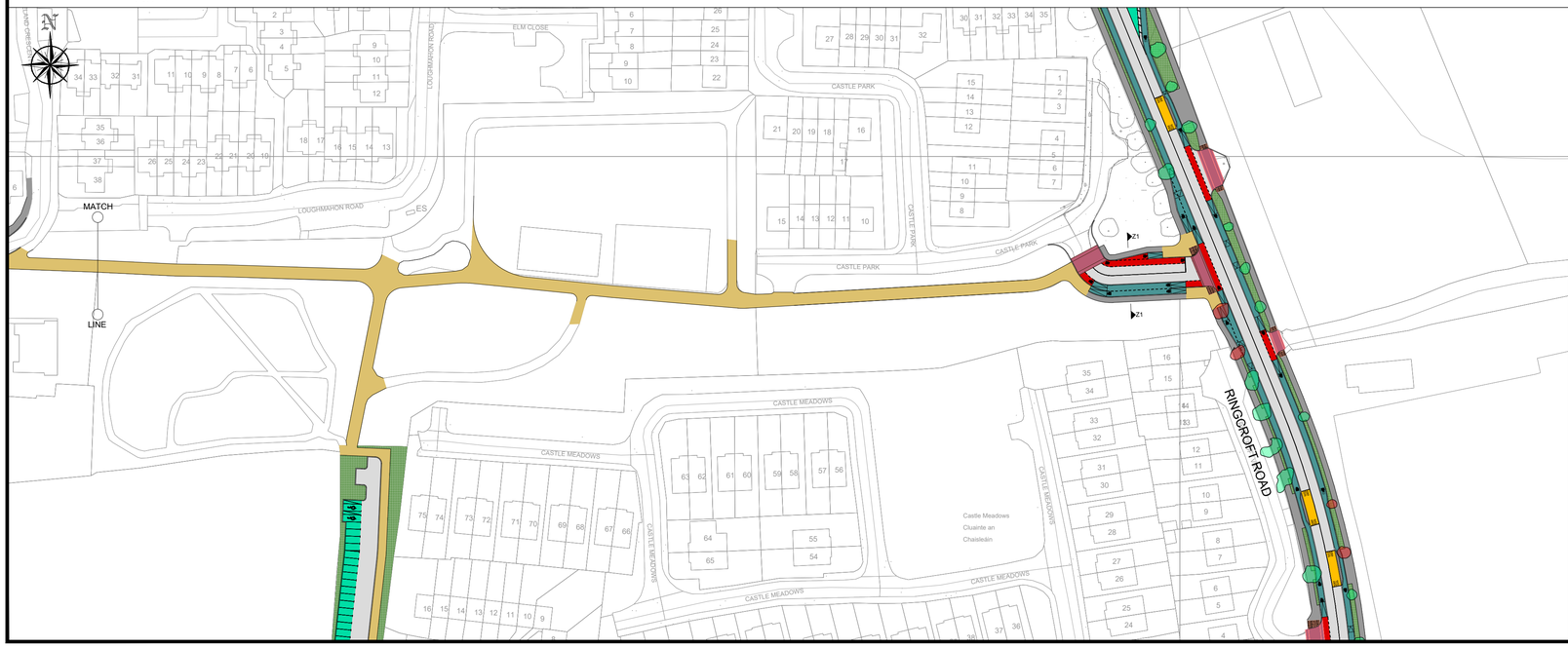

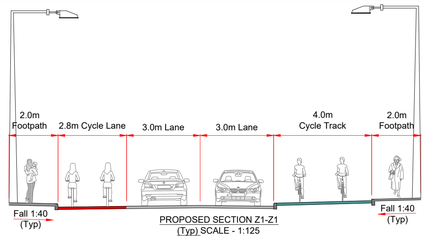

OSI Licence No.: EN 0042419 © OSI/GOVERNMENT OF IRELAND - © CSEA 2019

Rev	Description	Drawn	Checked	Date
P01	ISSUE FOR SECTION 38	-	-	-

Clifton Scannell Emerson Associates

Clifton Scannell Emerson Associates Limited
Consulting Engineers,
3rd Floor The Highline,
Bakers Point, Pottery Road,
Dun Laoghaire, Co. Dublin,
Ireland, A96 KW29

T. +353 1 288 5006
F. +353 1 283 3466
E. info@csea.ie
W. www.csea.ie

Client: CORK CITY COUNCIL

Project: MAHON CYCLING SCHEME

Dwg. Title: MAHON EAST / WEST LINK SHEET 1 OF 1

Drawn By: MR — Date: 07.04.22

Checked By: CB — Scale: 1:1000 @ A1

CSEA Job No.: 21_036

Project Code	Originator	Zone/ Phase	Level	Type	Role	Dwg. No.
21_036	CSE	GEN	XX	DR	C	2140

Status Code: S2 — Suitability Description: FOR SECTION 38

Revision: P01 — Project Status: PRELIMINARY