

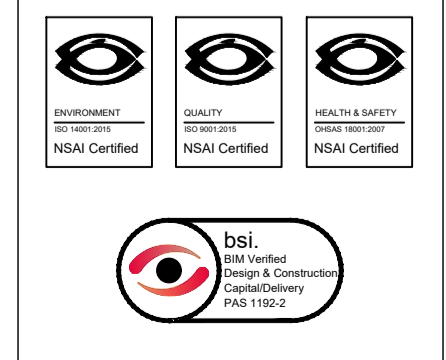
KEYPLAN
SCALE= 1:2000

ORDNANCE SURVEY OF IRELAND LICENCE NO. CYAL50213875 © GOVERNMENT OF IRELAND

- FOR SETTING OUT REFER TO ARCHITECT'S DRAWINGS.
- THIS DRAWING TO BE READ IN CONJUNCTION WITH ALL OTHER ARCHITECTURAL AND ENGINEERING DRAWINGS AND ALL OTHER RELEVANT DRAWINGS AND SPECIFICATIONS.
- DO NOT SCALE THIS DRAWING. USE FIGURED DIMENSIONS ONLY.
- NO PART OF THIS DOCUMENT MAY BE REPRODUCED OR TRANSMITTED IN ANY FORM OR STORED IN ANY RETRIEVAL SYSTEM OF ANY NATURE WITHOUT THE WRITTEN PERMISSION OF O'CONNOR SUTTON CRONIN AS COPYRIGHT HOLDER EXCEPT AS AGREED FOR USE ON THE PROJECT FOR WHICH THE DOCUMENT WAS ORIGINALLY ISSUED.

Rev No.	Date	Revision Note	Drn by	Chkd by
C01	21/05/21	SUITABLE FOR INFORMATION	LS	CW

Rev No.	Date	Revision Note	Drn by	Chkd by



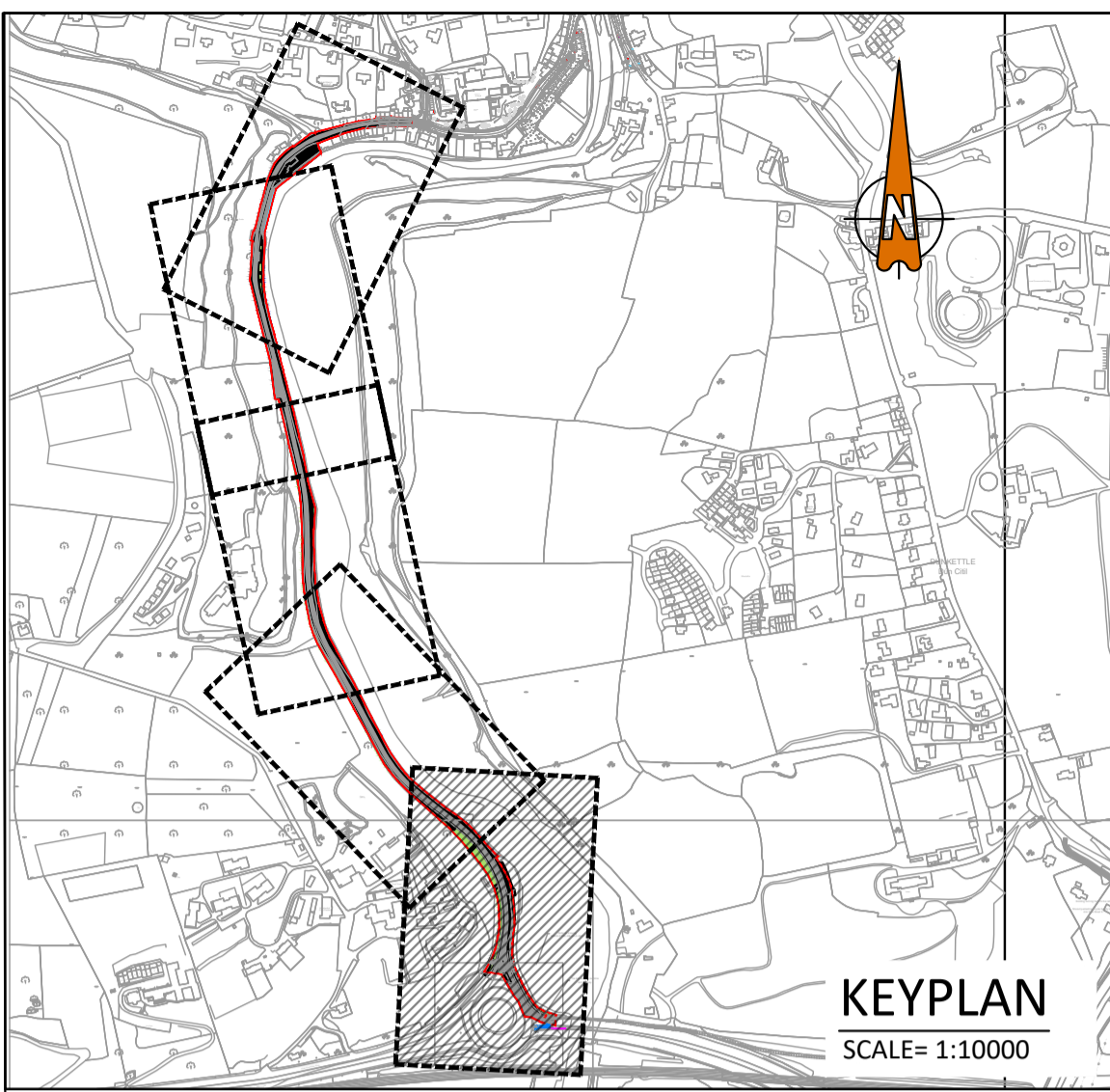
Head Office,
9 Prussia Street,
Dublin 7.
D07 KT57

TEL +353 (0)1 8682000

e: contactus@ocsc.ie
w: www.ocsc.ie



Client:	Cork City Council								
Project:	Cork City Infrastructure Development Glanmire To City Cycle Route (Phase 1)								
Title:	Part 8 Drawings Existing Layout Keyplan								
Code	Originator	Zone	Level	Type	Role	Number	Status	Revision	
C1001	OCSC	ZZ	XX	DR	C	0200	A3	C01	
Date:	04/10/21		Scale:	1:2000@ A1		Drn by:	LS	Chkd by:	CW
						Aprvd by:	BO'R		



LEGEND

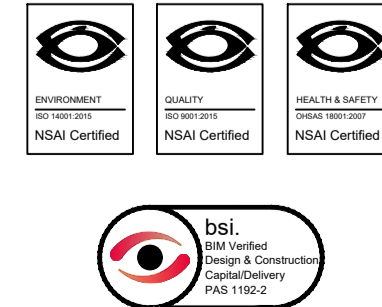
EXTENT OF SITE CLEARANCE	
EXISTING ROAD	
EXISTING FOOTPATH	
EXISTING GRASS CRETE	
EXISTING GRASS VERGE	
EXISTING WALL	
EXISTING CAR PARKING	
EXISTING BUILDING	
BUTLERSTOWN RIVER	
EXISTING FENCE	



ORDNANCE SURVEY OF IRELAND LICENCE NO. CYAL50213875 © GOVERNMENT OF IRELAND

- FOR SETTING OUT REFER TO ARCHITECT'S DRAWINGS.
- THIS DRAWING TO BE READ IN CONJUNCTION WITH ALL OTHER ARCHITECTURAL AND ENGINEERING DRAWINGS AND ALL OTHER RELEVANT DRAWINGS AND SPECIFICATIONS.
- DO NOT SCALE THIS DRAWING. USE FIGURED DIMENSIONS ONLY.
- NO PART OF THIS DOCUMENT MAY BE REPRODUCED OR TRANSMITTED IN ANY FORM OR STORED IN ANY RETRIEVAL SYSTEM OF ANY NATURE WITHOUT THE WRITTEN PERMISSION OF O'CONNOR SUTTON CRONIN AS COPYRIGHT HOLDER EXCEPT AS AGREED FOR USE ON THE PROJECT FOR WHICH THE DOCUMENT WAS ORIGINALLY ISSUED.

Rev No.	Date	Revision Note	Drn by	Chkd by	Rev No.	Date	Revision Note	Drn by	Chkd by
C01	21/05/21	SUITABLE FOR INFORMATION	LS	CW					



Head Office,
9 Prussia Street,
Dublin 7,
D07 KT57

TEL +353 (0)1 8682000
e: contactus@ocsc.ie
w: www.ocsc.ie

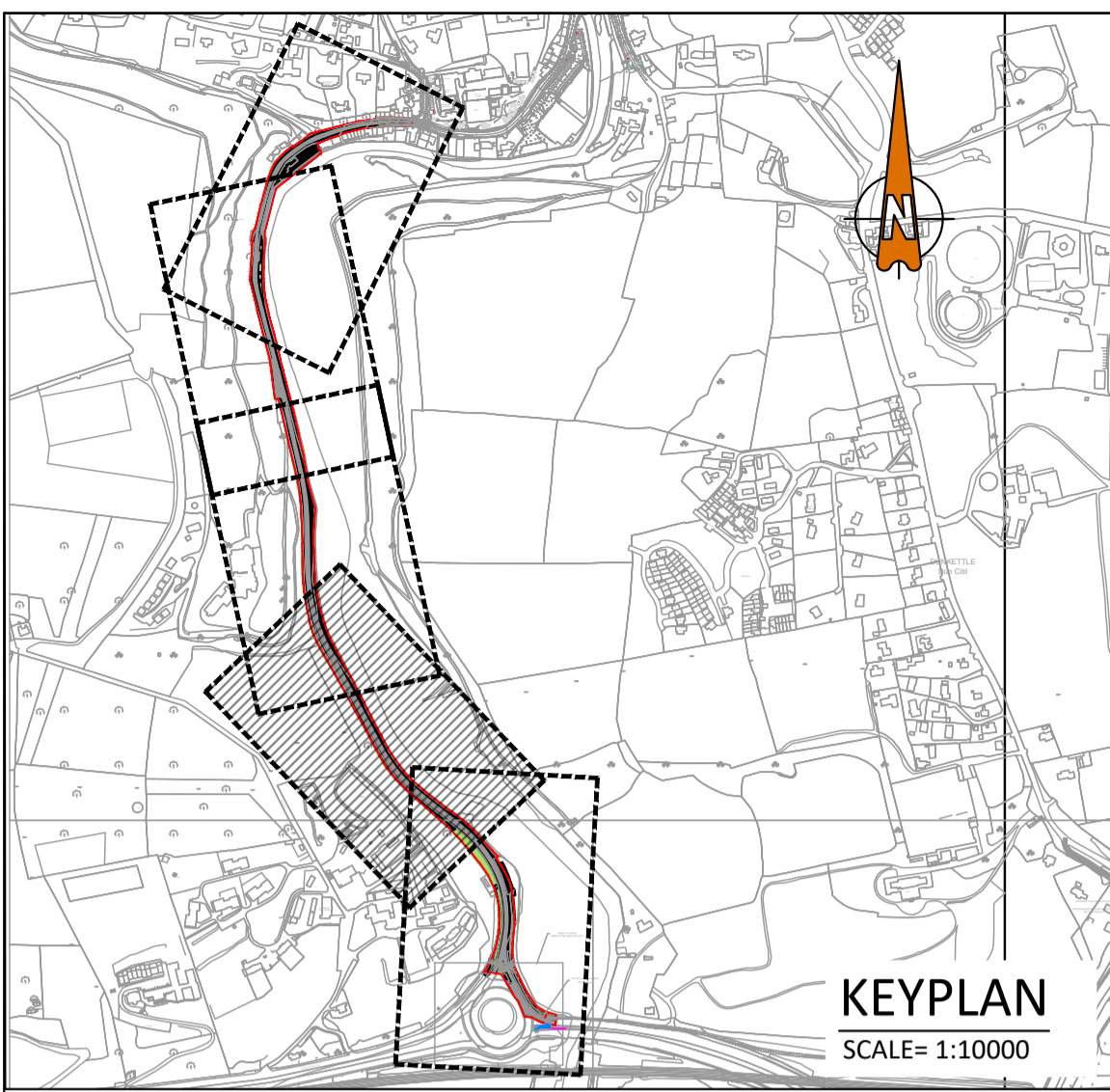


Dublin | London | Belfast | Galway | Cork | Birmingham

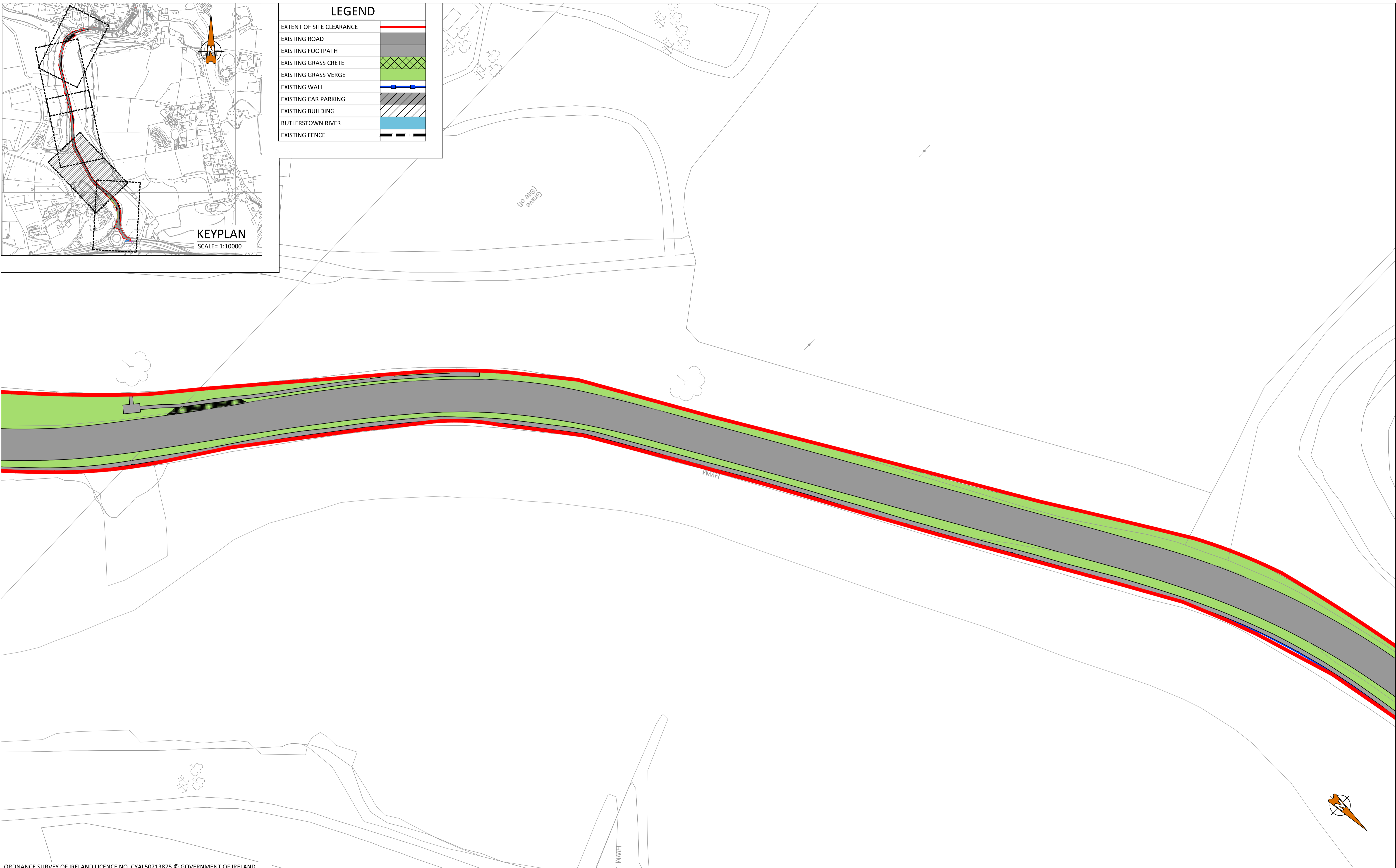
Client: Cork City Council
Project: Cork City Infrastructure Development
Glanmire To City Cycle Route (Phase 1)
Title: Part 8 Drawings
Existing Layout
Sheet 1 of 5

Code	Originator	Zone	Level	Type	Role	Number	Status	Revision
C1001	OCSC	ZZ	XX	DR	C	0201	A3	C01

Date: 04/10/21 Scale: 1:500 @ A1 Drn by: LS Chkd by: CW Aprvd by: BO'R



LEGEND	
EXTENT OF SITE CLEARANCE	
EXISTING ROAD	
EXISTING FOOTPATH	
EXISTING GRASS CRETE	
EXISTING GRASS VERGE	
EXISTING WALL	
EXISTING CAR PARKING	
EXISTING BUILDING	
BUTLERSTOWN RIVER	
EXISTING FENCE	



ORDNANCE SURVEY OF IRELAND LICENCE NO. CYAL50213875 © GOVERNMENT OF IRELAND

- FOR SETTING OUT REFER TO ARCHITECT'S DRAWINGS.
- THIS DRAWING TO BE READ IN CONJUNCTION WITH ALL OTHER ARCHITECTURAL AND ENGINEERING DRAWINGS AND ALL OTHER RELEVANT DRAWINGS AND SPECIFICATIONS.
- DO NOT SCALE THIS DRAWING. USE FIGURED DIMENSIONS ONLY.
- NO PART OF THIS DOCUMENT MAY BE REPRODUCED OR TRANSMITTED IN ANY FORM OR STORED IN ANY RETRIEVAL SYSTEM OF ANY NATURE WITHOUT THE WRITTEN PERMISSION OF O'CONNOR SUTTON CRONIN AS COPYRIGHT HOLDER EXCEPT AS AGREED FOR USE ON THE PROJECT FOR WHICH THE DOCUMENT WAS ORIGINALLY ISSUED.

Rev No.	Date	Revision Note	Drn by	Chkd by	Rev No.	Date	Revision Note	Drn by	Chkd by
C01	21/05/21	SUITABLE FOR INFORMATION	LS	CW					



Head Office,
9 Prussia Street,
Dublin 7.
D07 KT57

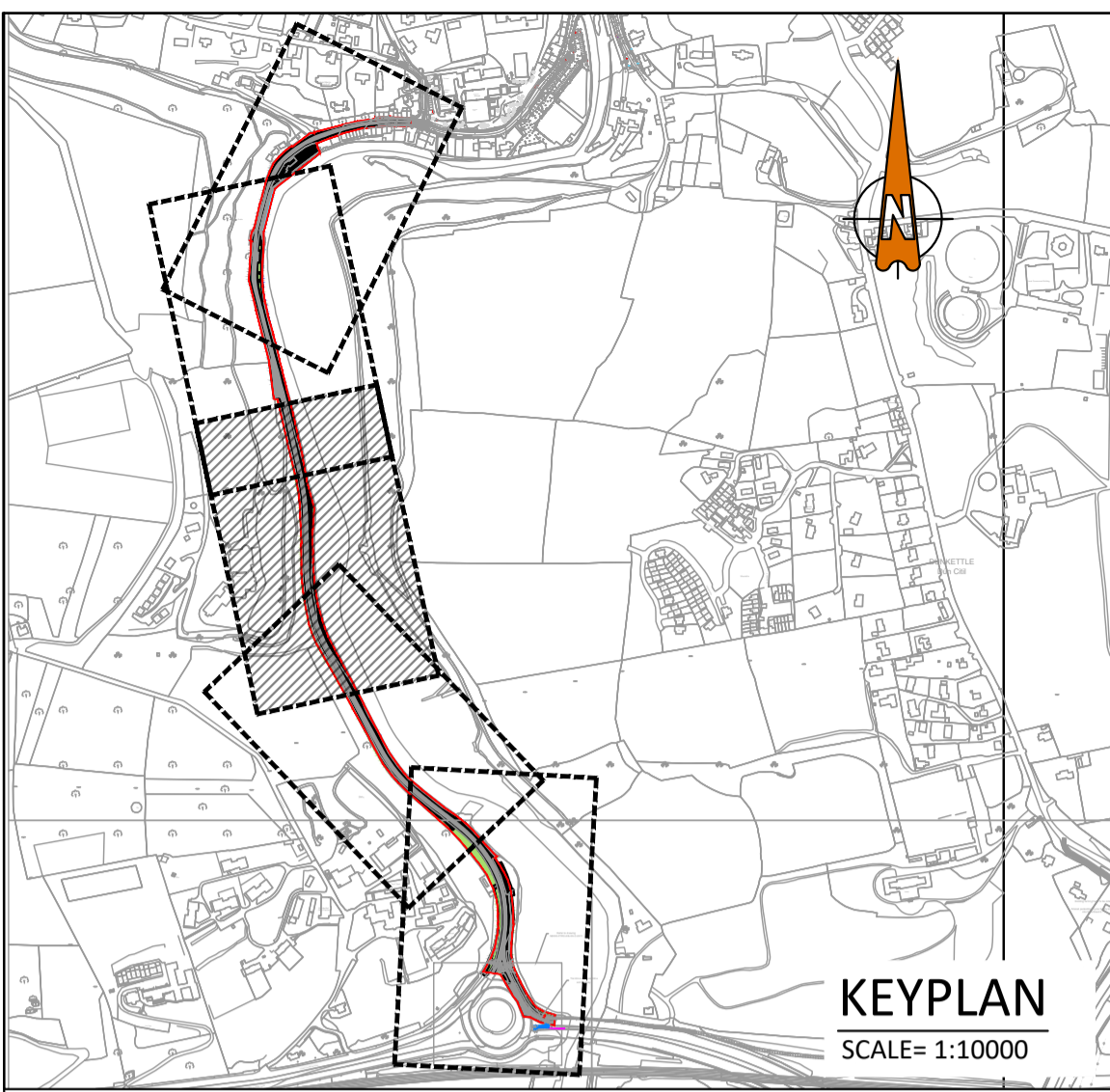
TEL +353 (0)1 8682000

e: contactus@ocsc.ie
w: www.ocsc.ie

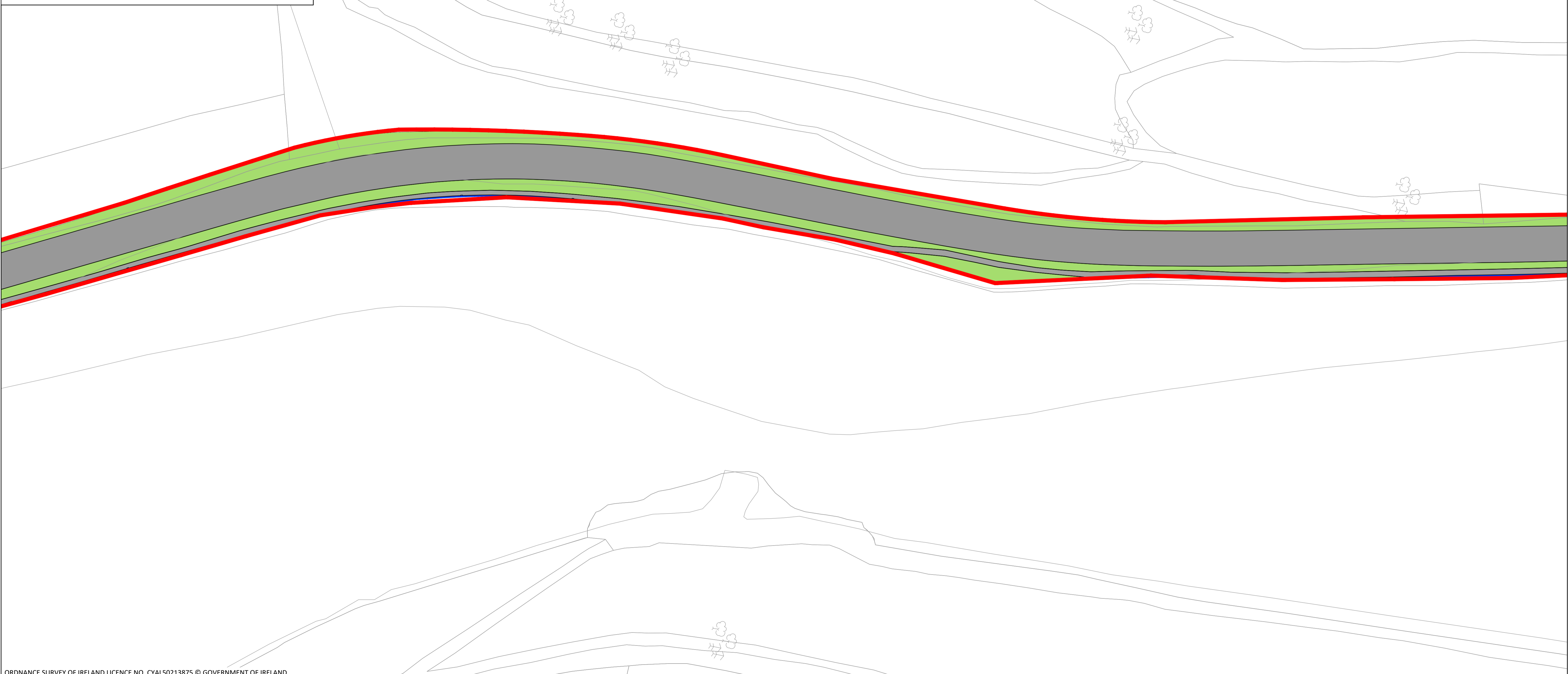
Dublin | London | Belfast | Galway | Cork | Birmingham



Client:	Cork City Council							
Project:	Cork City Infrastructure Development Glanmire To City Cycle Route (Phase 1)							
Title:	Part 8 Drawings Existing Layout Sheet 2 of 5							
Code	Originator	Zone	Level	Type	Role	Number	Status	Revision
C1001	OCSC	ZZ	XX	DR	C	0202	A3	C01
Date: 04/10/21 Scale: 1:500 @ A1 Drn by: LS Chkd by: CW Aprvd by: BO'R								



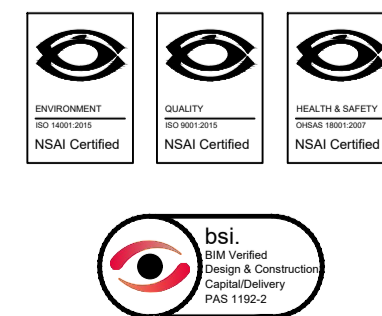
LEGEND	
EXTENT OF SITE CLEARANCE	
EXISTING ROAD	
EXISTING FOOTPATH	
EXISTING GRASS CRETE	
EXISTING GRASS VERGE	
EXISTING WALL	
EXISTING CAR PARKING	
EXISTING BUILDING	
BUTLERSTOWN RIVER	
EXISTING FENCE	



ORDNANCE SURVEY OF IRELAND LICENCE NO. CYAL50213875 © GOVERNMENT OF IRELAND

- FOR SETTING OUT REFER TO ARCHITECT'S DRAWINGS.
- THIS DRAWING TO BE READ IN CONJUNCTION WITH ALL OTHER ARCHITECTURAL AND ENGINEERING DRAWINGS AND ALL OTHER RELEVANT DRAWINGS AND SPECIFICATIONS.
- DO NOT SCALE THIS DRAWING. USE FIGURED DIMENSIONS ONLY.
- NO PART OF THIS DOCUMENT MAY BE REPRODUCED OR TRANSMITTED IN ANY FORM OR STORED IN ANY RETRIEVAL SYSTEM OF ANY NATURE WITHOUT THE WRITTEN PERMISSION OF O'CONNOR SUTTON CRONIN AS COPYRIGHT HOLDER EXCEPT AS AGREED FOR USE ON THE PROJECT FOR WHICH THE DOCUMENT WAS ORIGINALLY ISSUED.

Rev No.	Date	Revision Note	Drn by	Chkd by	Rev No.	Date	Revision Note	Drn by	Chkd by
C01	21/05/21	SUITABLE FOR INFORMATION	LS	CW					



Head Office,
9 Prussia Street,
Dublin 7.
D07 KT57

TEL +353 (0)1 8682000
e: contactus@ocsc.ie
w: www.ocsc.ie

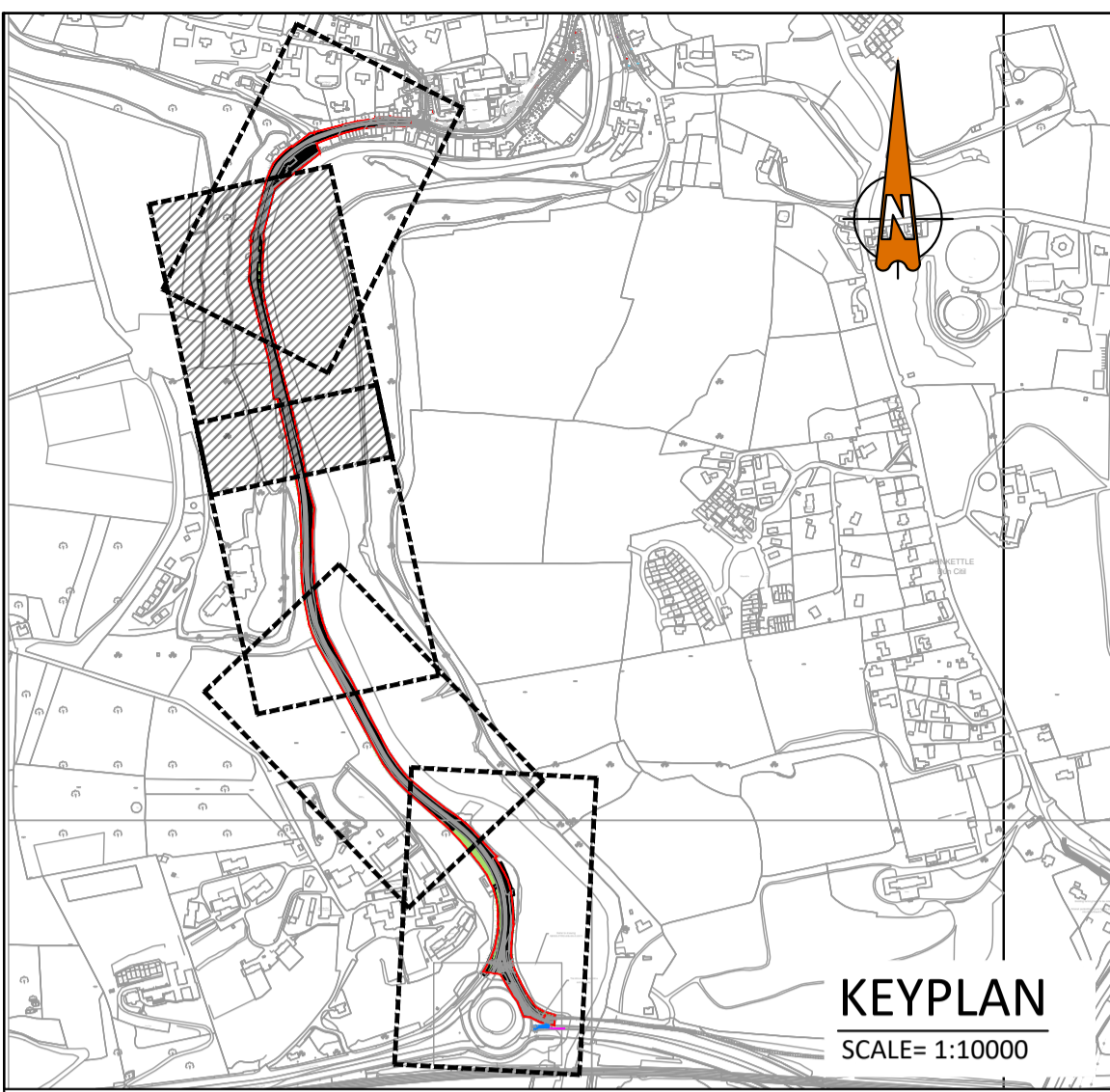


Dublin | London | Belfast | Galway | Cork | Birmingham

Client: Cork City Council
Project: Cork City Infrastructure Development
Glanmire To City Cycle Route (Phase 1)
Title: Part 8 Drawings
Existing Layout
Sheet 3 of 5

Code	Originator	Zone	Level	Type	Role	Number	Status	Revision
C1001	OCSC	ZZ	XX	DR	C	0203	A3	C01

Date: 04/10/21 Scale: 1:500 @ A1 Drn by: LS Chkd by: CW Aprvd by: BO'R



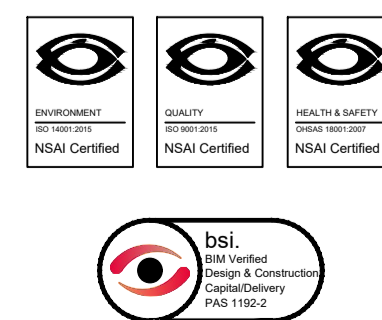
LEGEND	
EXTENT OF SITE CLEARANCE	
EXISTING ROAD	
EXISTING FOOTPATH	
EXISTING GRASS CRETE	
EXISTING GRASS VERGE	
EXISTING WALL	
EXISTING CAR PARKING	
EXISTING BUILDING	
BUTLERSTOWN RIVER	
EXISTING FENCE	



ORDNANCE SURVEY OF IRELAND LICENCE NO. CYAL50213875 © GOVERNMENT OF IRELAND

- FOR SETTING OUT REFER TO ARCHITECT'S DRAWINGS.
- THIS DRAWING TO BE READ IN CONJUNCTION WITH ALL OTHER ARCHITECTURAL AND ENGINEERING DRAWINGS AND ALL OTHER RELEVANT DRAWINGS AND SPECIFICATIONS.
- DO NOT SCALE THIS DRAWING. USE FIGURED DIMENSIONS ONLY.
- NO PART OF THIS DOCUMENT MAY BE REPRODUCED OR TRANSMITTED IN ANY FORM OR STORED IN ANY RETRIEVAL SYSTEM OF ANY NATURE WITHOUT THE WRITTEN PERMISSION OF O'CONNOR SUTTON CRONIN AS COPYRIGHT HOLDER EXCEPT AS AGREED FOR USE ON THE PROJECT FOR WHICH THE DOCUMENT WAS ORIGINALLY ISSUED.

Rev No.	Date	Revision Note	Drn by	Chkd by	Rev No.	Date	Revision Note	Drn by	Chkd by
C01	21/05/21	SUITABLE FOR INFORMATION	LS	CW					



Head Office,
9 Prussia Street,
Dublin 7.
D07 KT57

TEL +353 (0)1 8682000
e: contactus@ocsc.ie
w: www.ocsc.ie



Dublin | London | Belfast | Galway | Cork | Birmingham

Client: Cork City Council
Project: Cork City Infrastructure Development
Glanmire To City Cycle Route (Phase 1)
Title: Part 8 Drawings
Existing Layout
Sheet 4 of 5

Code | Originator | Zone | Level | Type | Role | Number | Status | Revision
C1001 | OCSC | ZZ | XX | DR | C | 0204 | A3 | C01
Date: 04/10/21 Scale: 1:500 @ A1 Drn by: LS Chkd by: CW Aprvd by: BO'R



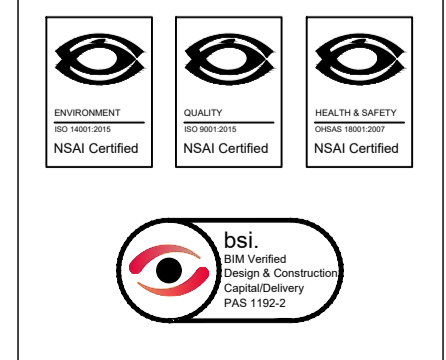
LEGEND

EXTENT OF SITE CLEARANCE	
EXISTING ROAD	
EXISTING FOOTPATH	
EXISTING GRASS CRETE	
EXISTING GRASS VERGE	
EXISTING WALL	
EXISTING CAR PARKING	
EXISTING BUILDING	
BUTLERSTOWN RIVER	
EXISTING FENCE	

ORDNANCE SURVEY OF IRELAND LICENCE NO. CYAL50213875 © GOVERNMENT OF IRELAND

- FOR SETTING OUT REFER TO ARCHITECT'S DRAWINGS.
- THIS DRAWING TO BE READ IN CONJUNCTION WITH ALL OTHER ARCHITECTURAL AND ENGINEERING DRAWINGS AND ALL OTHER RELEVANT DRAWINGS AND SPECIFICATIONS.
- DO NOT SCALE THIS DRAWING. USE FIGURED DIMENSIONS ONLY.
- NO PART OF THIS DOCUMENT MAY BE REPRODUCED OR TRANSMITTED IN ANY FORM OR STORED IN ANY RETRIEVAL SYSTEM OF ANY NATURE WITHOUT THE WRITTEN PERMISSION OF O'CONNOR SUTTON CRONIN AS COPYRIGHT HOLDER EXCEPT AS AGREED FOR USE ON THE PROJECT FOR WHICH THE DOCUMENT WAS ORIGINALLY ISSUED.

Rev No.	Date	Revision Note	Drn by	Chkd by	Rev No.	Date	Revision Note	Drn by	Chkd by
C01	21/05/21	SUITABLE FOR INFORMATION	LS	CW					



Head Office,
9 Prussia Street,
Dublin 7.
D07 KT57

TEL +353 (0)1 8682000

e: contactus@ocsc.ie
w: www.ocsc.ie

Dublin | London | Belfast | Galway | Cork | Birmingham



Client:	Cork City Council
Project:	Cork City Infrastructure Development Glanmire To City Cycle Route (Phase 1)
Title:	Part 8 Drawings Existing Layout Sheet 5 of 5
Code	C1001
Originator	OCSC
Zone	ZZ
Level	XX
Type	DR
Role	C
Number	0205
Status	A3
Revision	C01
Date:	04/10/21
Scale:	1:500
@	A1
Drn by:	LS
Chkd by:	CW
Aprvd by:	BO'R