


CORK CITY COUNCIL TRAFFIC OPERATIONS DIVISION

Proposed Road Safety Improvement Works on Grattan Street



PUBLIC CONSULTATION Section 38 of the Road Traffic Act 1994 (as amended)

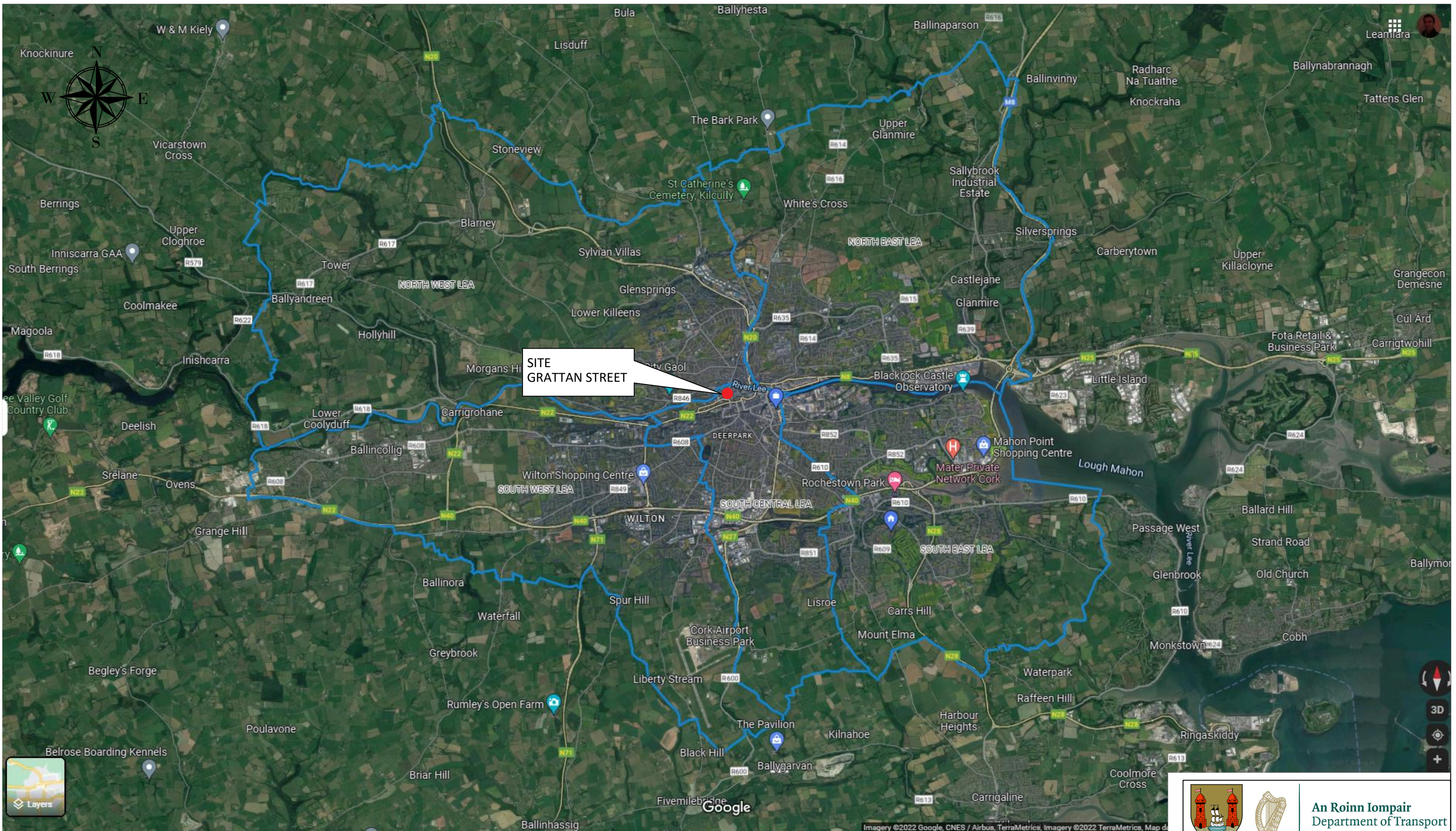


An Roinn Iompair
Department of Transport



DRAWING SCHEDULE

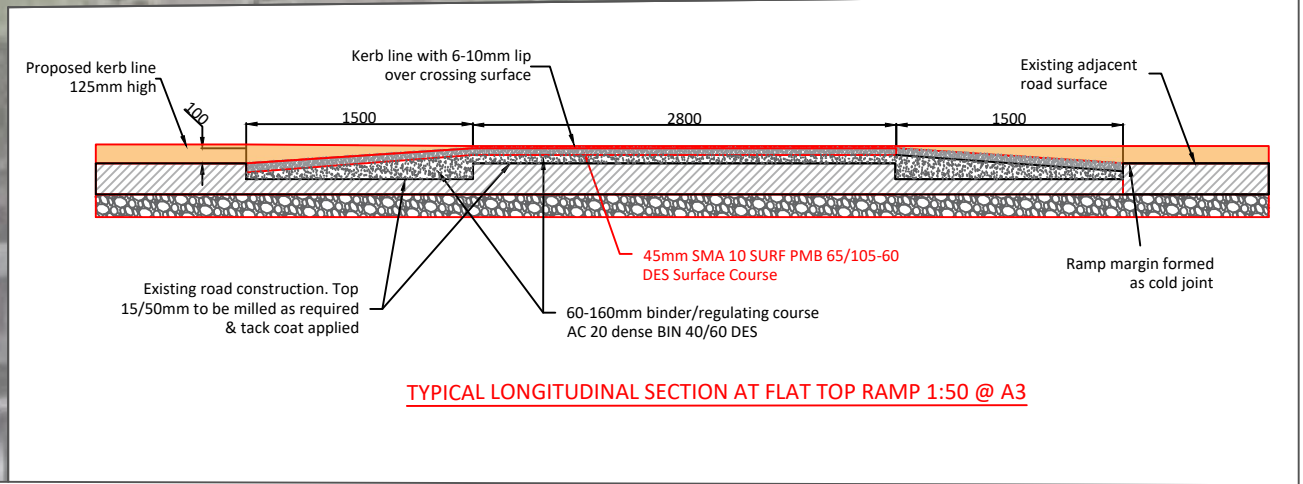
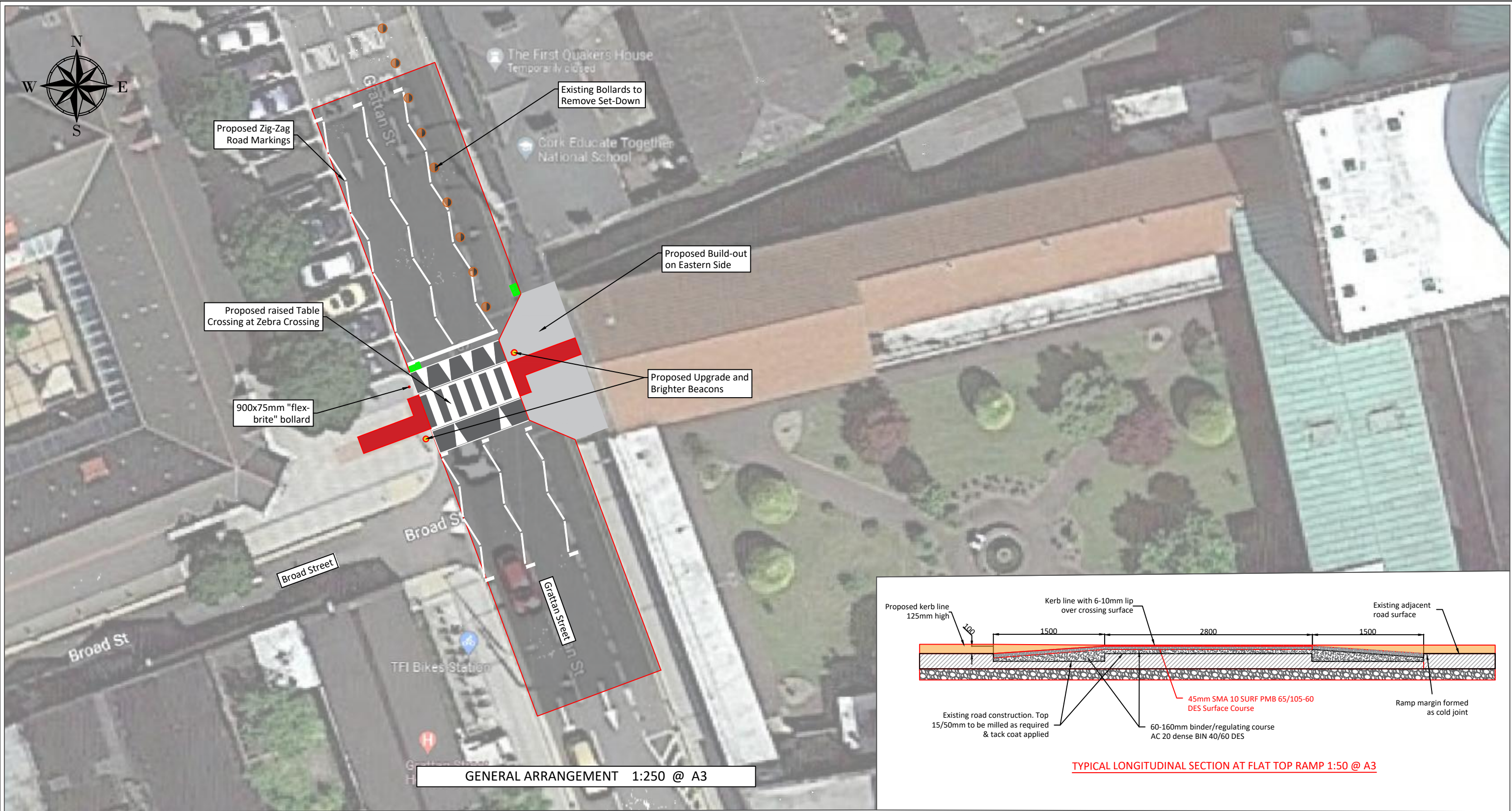
DWG No.	TITLE
000	Drawing Schedule
001	Site Location Map
002	Proposed Layout and Detail

		An Roinn Iompair Department of Transport
CORK CITY COUNCIL Traffic Operations Division		
Project: Proposed Zebra Crossing Safety Improvement Works		
Title: DRAWING SCHEDULE		
Status: Consultation	Scale: N/A	
Drawn: A.M.C.	Checked: J.L.	Approved: DJ
Date: 24/11/22	DWG. No. 000	Rev: P01



SITE LOCATION MAP -- NOT TO SCALE --

 		An Roinn Iompair Department of Transport
CORK CITY COUNCIL Traffic Operations Division		
Project: Proposed Zebra Crossing Safety Improvement Works		
Title: SITE LOCATION MAP		
Status: Consultation	Scale: not to scale	
Drawn: A.M.C.	Checked: J.L.	Approved: D.J.
Date: 24/11/22	DWG. No. 001	Rev: P01



Proposal Summary:

Background: Grattan Street is one of the the main links between the North and South West areas of the City. The existing at grade zebra crossing is a busy crossing located outside Grattan Street Cork Educate Together National School. The existing zebra crossing is approx. 9m across a two lane carriageway and 35m from signalised junction. Currently traffic stops on the crossing and visibility of pedestrians using the crossing due to the layout.

Proposal: In the interests of the safety and convenience of all road users, it is now proposed to provide a raised zebra pedestrian crossing. The proposed works are summarised as follows:

1. Construction of a flat top speed ramp at the realigned crossing location.
2. Installation of flashing amber Belisha beacons, with associated electrical system,

3. Alterations to the footpaths at either side of the crossing,
4. Ancillary improvements such as: replacement and additional road markings, road traffic signage, public lighting, and road drainage will also be implemented where necessary.

The scheme has been designed in accordance with the Design Manual for Urban Roads and Streets and, where relevant, the TII Design Manual for Roads & Bridges.

All layouts and details are indicative for consultation purposes and may be subject to change.



CORK CITY COUNCIL
Traffic Operations Division

Project: Proposed Zebra Crossing Safety Improvement Works
Title: Proposed Layout and Detail

Status: Consultation	Scale: Various	
Drawn: A.M.C	Checked: J.L.	Approved: DJ
Date: 24/11/22	DWG. No. 002	Rev: P01