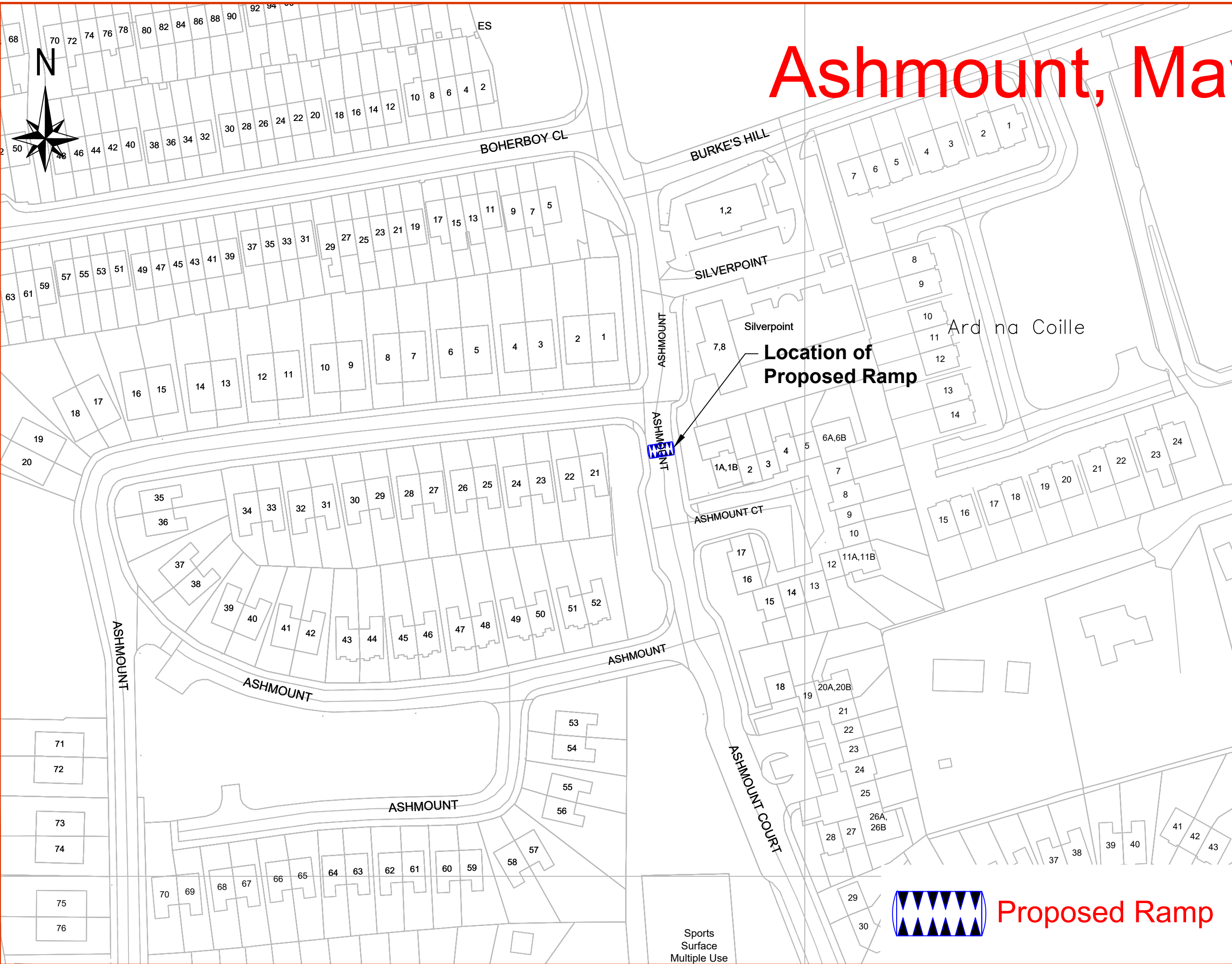


Ashmount, Mayfield

Mayfield
GAA Club



Location of Proposed Ramp

NOTES

1. Design office to be informed immediately of any discrepancies before work proceeds.
2. For details of Round Top Ramps and Signage see drawing TC-23-21.
3. Do not scale from drawing.

Rev.	By	Date	Description



Comhairle Cathrach Chorca
Cork City Council

INCLUDES ORDNANCE SURVEY IRELAND DATA REPRODUCED UNDER OSI LICENCE NUMBER 2014/05/CCMA/CorkCityCouncil. UNAUTHORISED REPRODUCTION INFRINGES ORDNANCE SURVEY IRELAND AND GOVERNMENT OF IRELAND COPYRIGHT. © ORDNANCE SURVEY IRELAND.

Contract

Title **Ashmount, Mayfield Traffic Calming**

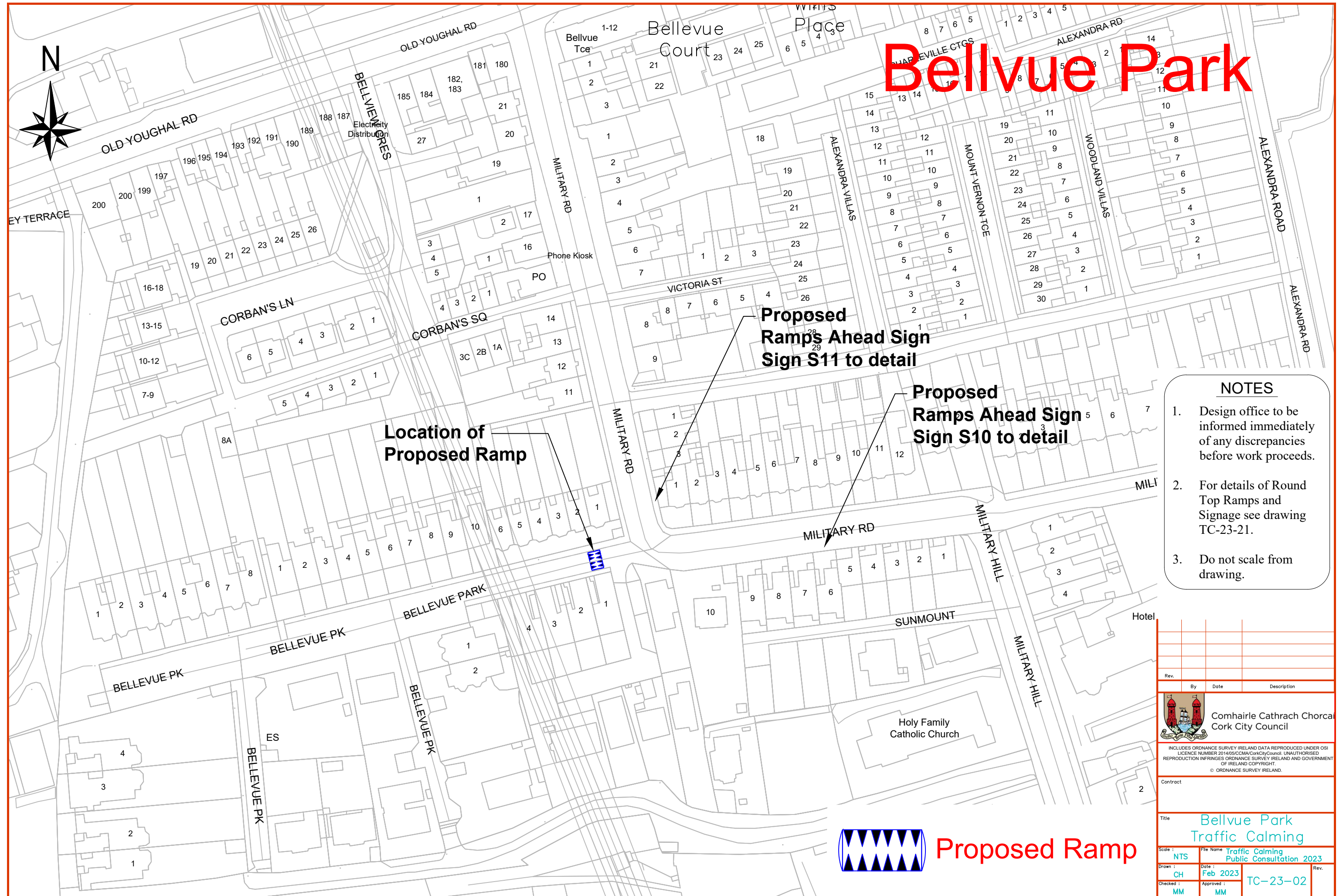
Scale : NTS	File Name : Traffic Calming Public Consultation 2023	Rev.
Drawn : CH	Date : Feb 2023	TC-23-01
Checked : MM	Approved : MM	



Proposed Ramp

Sports Surface
Multiple Use

Bellvue Park



Location of Proposed Ramp

Proposed Ramps Ahead Sign Sign S11 to detail

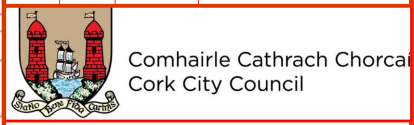
Proposed Ramps Ahead Sign Sign S10 to detail

 **Proposed Ramp**

NOTES

1. Design office to be informed immediately of any discrepancies before work proceeds.
2. For details of Round Top Ramps and Signage see drawing TC-23-21.
3. Do not scale from drawing.

Rev.	By	Date	Description




Comhairle Cathrach Chorcaí
Cork City Council

INCLUDES ORDNANCE SURVEY IRELAND DATA REPRODUCED UNDER OSI LICENCE NUMBER 2014/05/CCMA/CorkCityCouncil. UNAUTHORISED REPRODUCTION INFRINGES ORDNANCE SURVEY IRELAND AND GOVERNMENT OF IRELAND COPYRIGHT. © ORDNANCE SURVEY IRELAND.

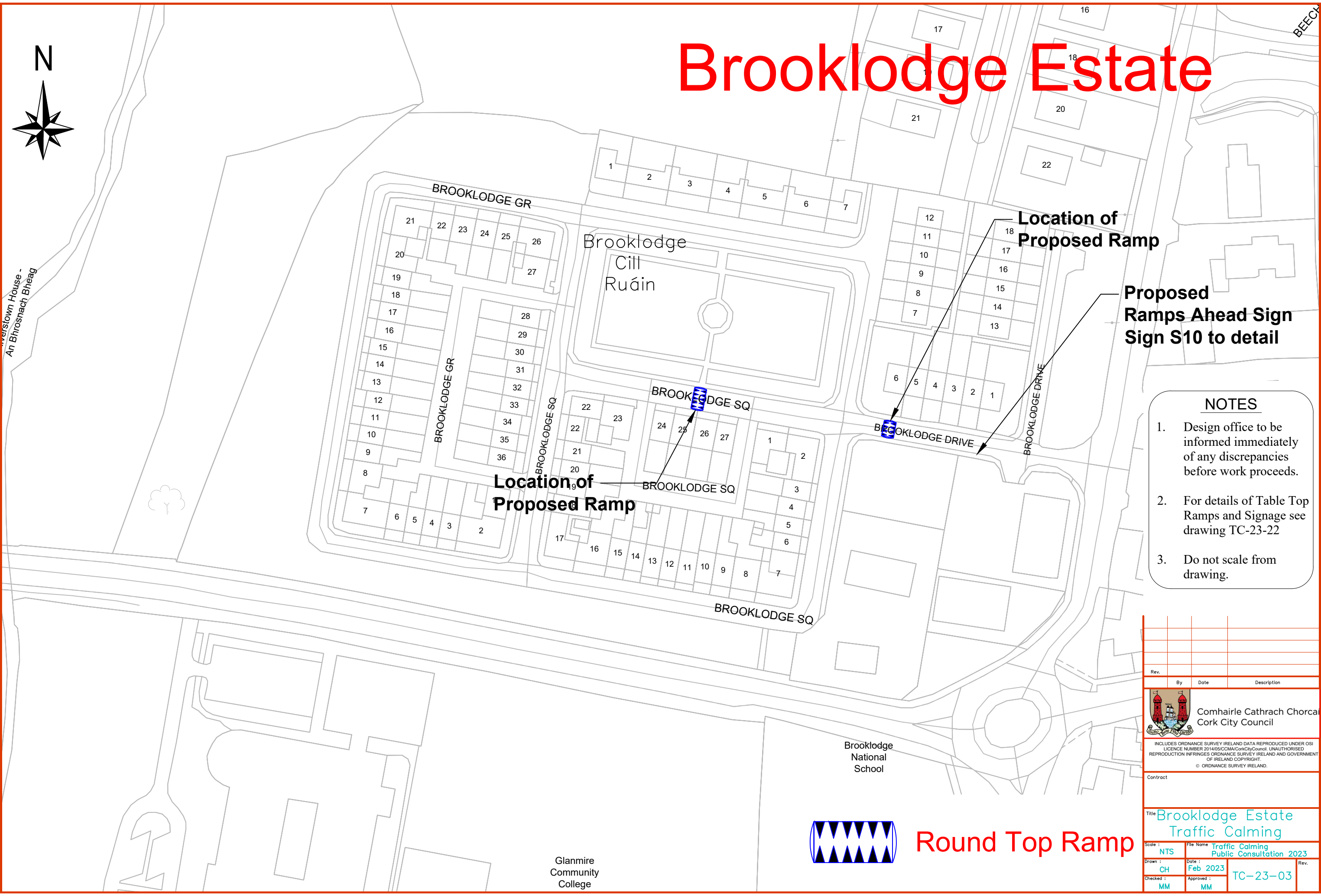
Contract
Title **Bellvue Park Traffic Calming**

Scale : NTS	File Name : Traffic Calming Public Consultation 2023	Rev.
Drawn : CH	Date : Feb 2023	TC-23-02
Checked : MM	Approved : MM	

Brooklodge Estate



Overstown House -
An Bhrosnach Bheag




Location of Proposed Ramp

Proposed Ramps Ahead Sign Sign S10 to detail

Location of Proposed Ramp

- NOTES**
1. Design office to be informed immediately of any discrepancies before work proceeds.
 2. For details of Table Top Ramps and Signage see drawing TC-23-22
 3. Do not scale from drawing.

Rev.	By	Date	Description




Comhairle Cathrach Chorcaí
Cork City Council

INCLUDES ORDNANCE SURVEY IRELAND DATA REPRODUCED UNDER OSI LICENCE NUMBER 2014/05/CCMA/CorkCityCouncil. UNAUTHORISED REPRODUCTION INFRINGES ORDNANCE SURVEY IRELAND AND GOVERNMENT OF IRELAND COPYRIGHT. © ORDNANCE SURVEY IRELAND.

Contract

Title **Brooklodge Estate Traffic Calming**

Scale : NTS	File Name : Traffic Calming Public Consultation 2023	Rev.
Drawn : CH	Date : Feb 2023	
Checked : MM	Approved : MM	TC-23-03

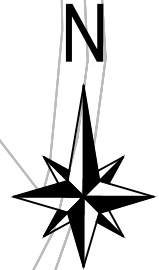


Round Top Ramp

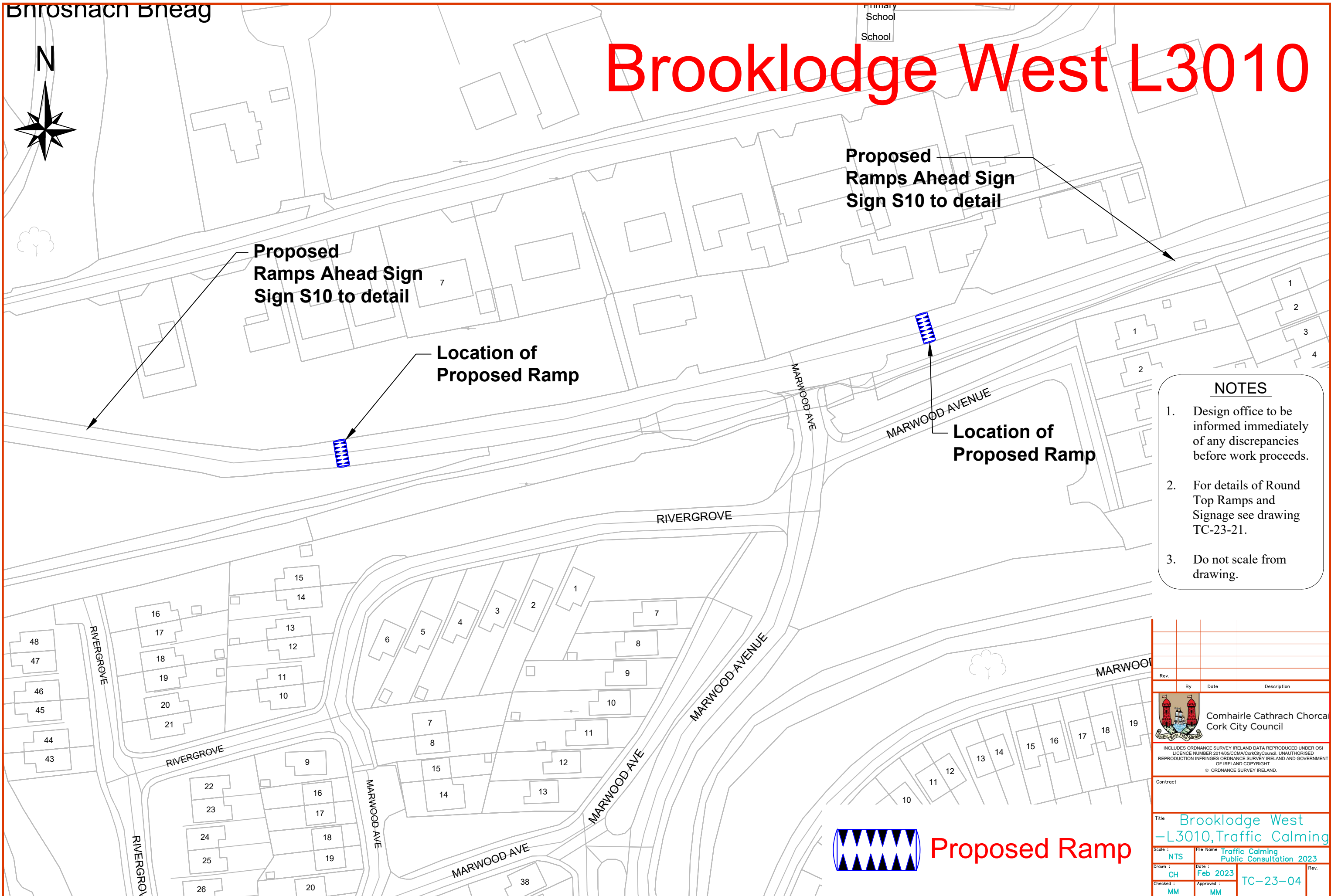
Glanmire Community College

Brooklodge National School

Brooklodge West L3010



Primary School
School




Proposed Ramps Ahead Sign Sign S10 to detail

Proposed Ramps Ahead Sign Sign S10 to detail

Location of Proposed Ramp


Location of Proposed Ramp

- NOTES**
1. Design office to be informed immediately of any discrepancies before work proceeds.
 2. For details of Round Top Ramps and Signage see drawing TC-23-21.
 3. Do not scale from drawing.



Proposed Ramp

Rev.	By	Date	Description

 Comhairle Cathrach Chorcaí
Cork City Council

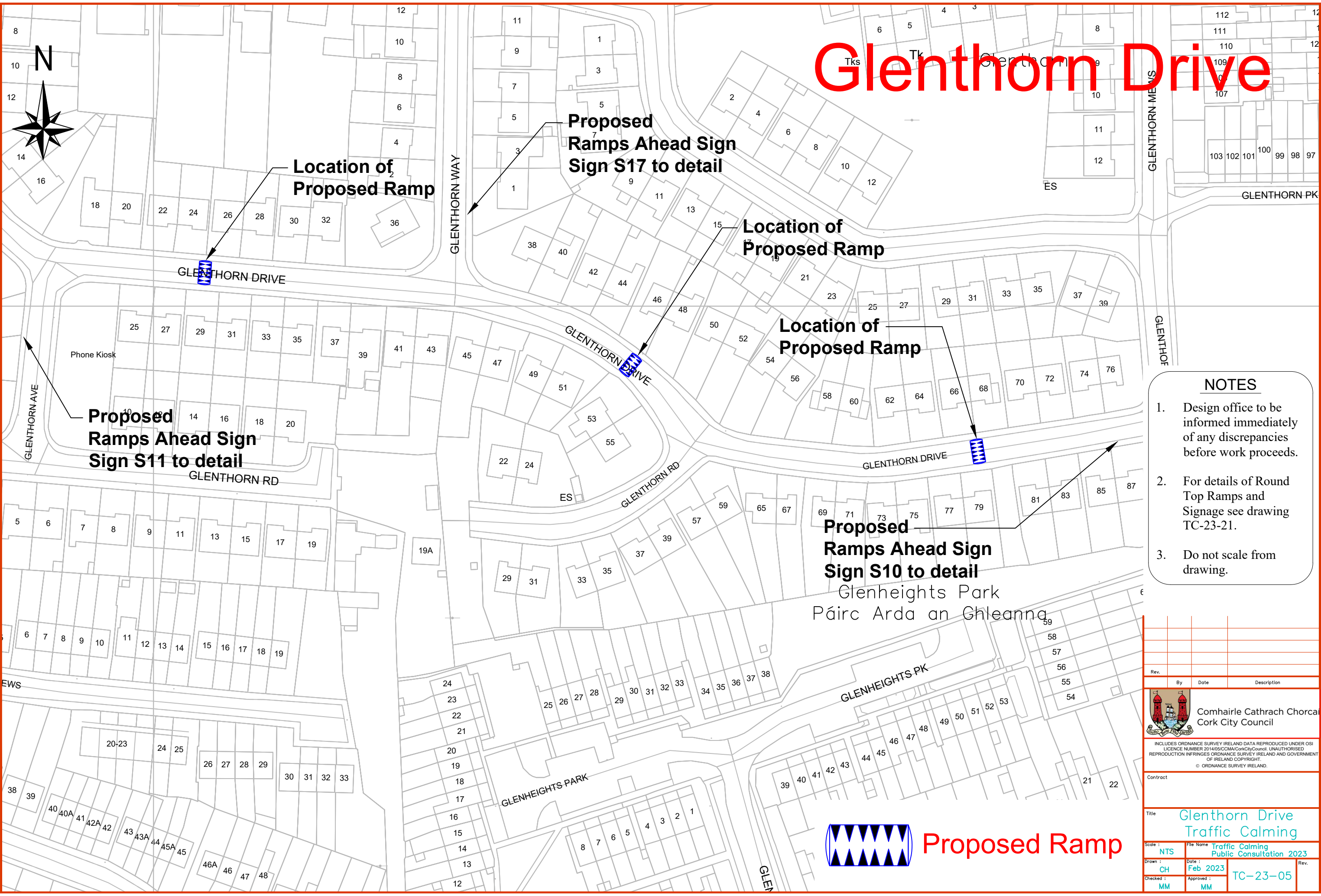
INCLUDES ORDNANCE SURVEY IRELAND DATA REPRODUCED UNDER OSI LICENCE NUMBER 2014/05/CCMA/CorkCityCouncil. UNAUTHORISED REPRODUCTION INFRINGES ORDNANCE SURVEY IRELAND AND GOVERNMENT OF IRELAND COPYRIGHT. © ORDNANCE SURVEY IRELAND.

Contract

Title **Brooklodge West -L3010, Traffic Calming**

Scale : NTS	File Name : Traffic Calming Public Consultation 2023	Rev.
Drawn : CH	Date : Feb 2023	
Checked : MM	Approved : MM	TC-23-04

Glenthorn Drive



- NOTES**
1. Design office to be informed immediately of any discrepancies before work proceeds.
 2. For details of Round Top Ramps and Signage see drawing TC-23-21.
 3. Do not scale from drawing.

Rev.	By	Date	Description


Comhairle Cathrach Chorcaí
Cork City Council

INCLUDES ORDNANCE SURVEY IRELAND DATA REPRODUCED UNDER OSI LICENCE NUMBER 2014/05/CCMA/CorkCityCouncil. UNAUTHORISED REPRODUCTION INFRINGES ORDNANCE SURVEY IRELAND AND GOVERNMENT OF IRELAND COPYRIGHT. © ORDNANCE SURVEY IRELAND.

Contract

Title **Glenthorn Drive Traffic Calming**

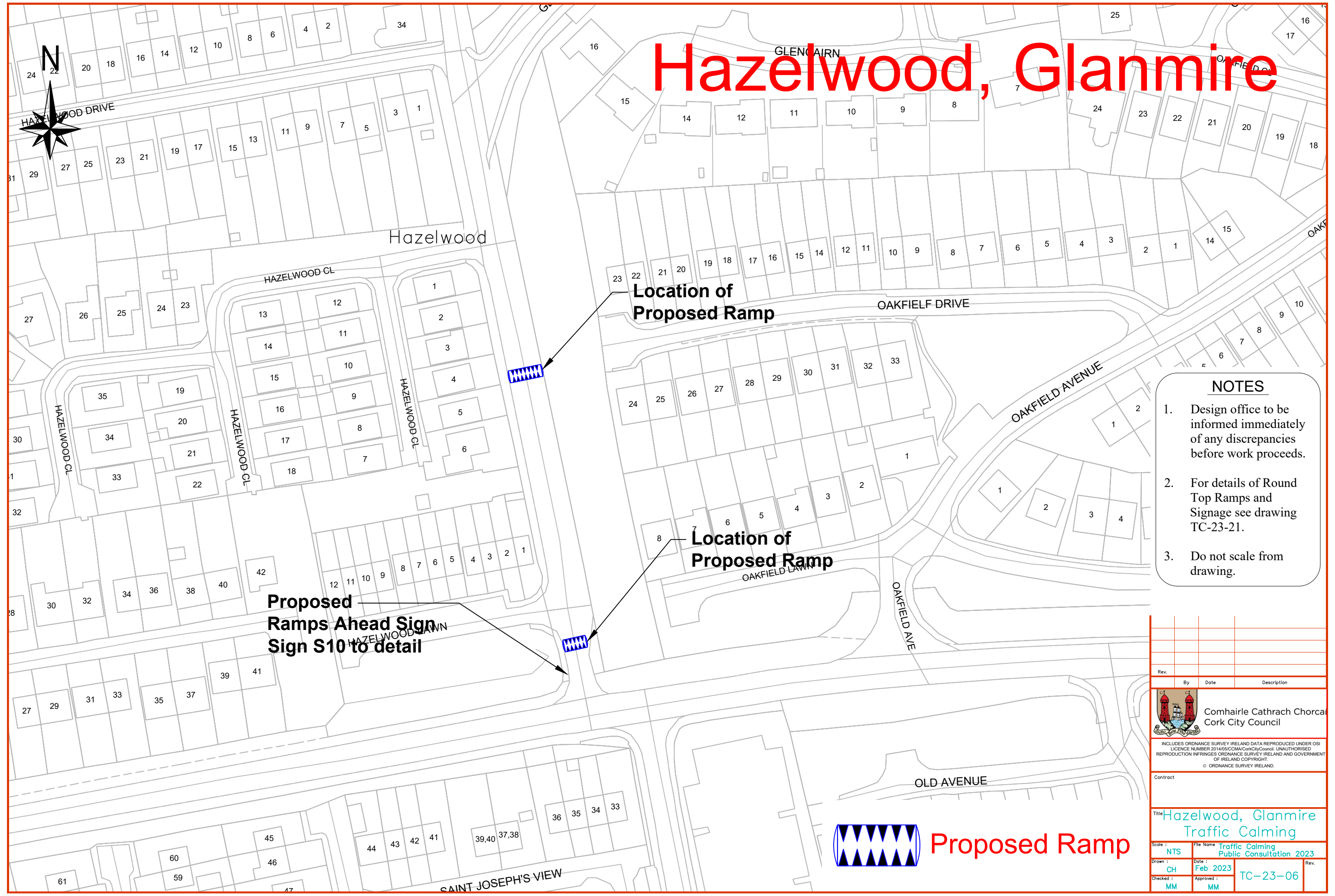
Scale: **NTS** File Name: **Traffic Calming Public Consultation 2023**

Drawn: **CH** Date: **Feb 2023** Rev.

Checked: **MM** Approved: **MM** **TC-23-05**




Hazelwood, Glanmire



Location of Proposed Ramp

Location of Proposed Ramp

Proposed Ramps Ahead Sign
Sign S10 to detail




Proposed Ramp

NOTES

1. Design office to be informed immediately of any discrepancies before work proceeds.
2. For details of Round Top Ramps and Signage see drawing TC-23-21.
3. Do not scale from drawing.

Rev.	By	Date	Description


Comhairle Cathrach Chorcaí
Cork City Council

INCLUDES ORDNANCE SURVEY IRELAND DATA REPRODUCED UNDER OSI LICENCE NUMBER 2014/05/CCMA/CorkCityCouncil. UNAUTHORISED REPRODUCTION INFRINGES ORDNANCE SURVEY IRELAND AND GOVERNMENT OF IRELAND COPYRIGHT. © ORDNANCE SURVEY IRELAND.

Contract

Title Hazelwood, Glanmire
Traffic Calming

Scale : NTS	File Name : Traffic Calming Public Consultation 2023	Rev.
Drawn : CH	Date : Feb 2023	
Checked : MM	Approved : MM	TC-23-06

Scoil Killian



St. Killian's Special School

Scoil Náisiúnta Eoin Aspal

Location of Proposed Ramp

Location of Proposed Ramp

Proposed Ramps Ahead Sign Sign S12 to detail

Proposed Ramps Ahead Sign Sign S11 to detail

- NOTES**
1. Design office to be informed immediately of any discrepancies before work proceeds.
 2. For details of Round Top Ramps and Signage see drawing TC-23-21.
 3. Do not scale from drawing.

Rev.	By	Date	Description


Comhairle Cathrach Chorcaí
Cork City Council

INCLUDES ORDNANCE SURVEY IRELAND DATA REPRODUCED UNDER OSI LICENCE NUMBER 2014/05/CCMA/CorkCityCouncil. UNAUTHORISED REPRODUCTION INFRINGES ORDNANCE SURVEY IRELAND AND GOVERNMENT OF IRELAND COPYRIGHT. © ORDNANCE SURVEY IRELAND.

Contract

Title **Scoil Killian Traffic Calming**

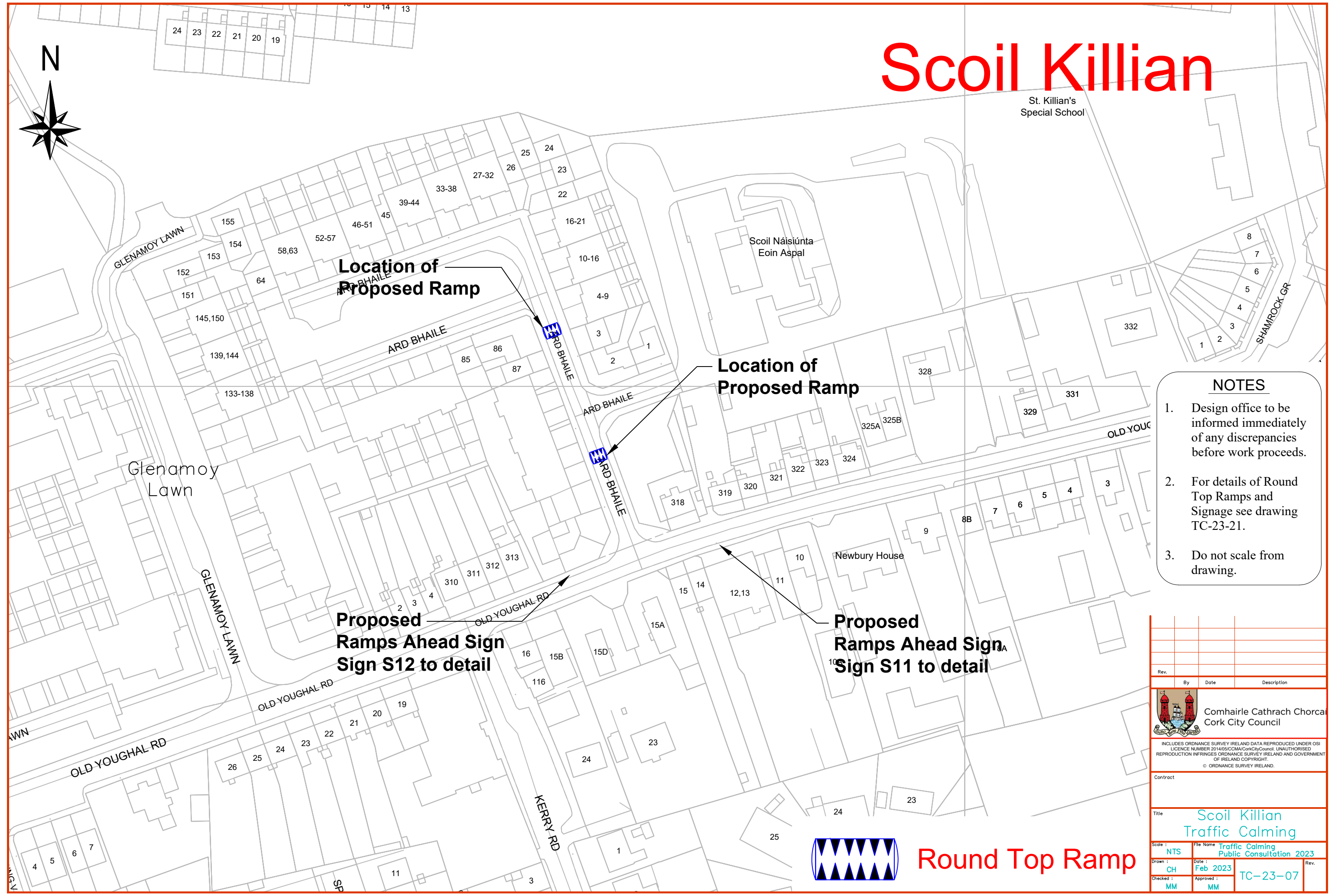
Scale : **NTS** File Name **Traffic Calming Public Consultation 2023**

Drawn : **CH** Date : **Feb 2023** Rev.

Checked : **MM** Approved : **MM** **TC-23-07**

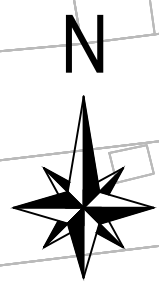


Round Top Ramp



Castleowen

Castleowen




- NOTES**
1. Design office to be informed immediately of any discrepancies before work proceeds.
 2. For details of Round Top Ramps and Signage see drawing TC-23-21.
 3. Do not scale from drawing.

Proposed Ramps Ahead Sign Sign S10 to detail

 **Proposed Ramp**

Rev.	By	Date	Description


Comhairle Cathrach Chorcaí
Cork City Council

INCLUDES ORDNANCE SURVEY IRELAND DATA REPRODUCED UNDER OSI LICENCE NUMBER 2014/05/CCMA/CorkCityCouncil. UNAUTHORISED REPRODUCTION INFRINGES ORDNANCE SURVEY IRELAND AND GOVERNMENT OF IRELAND COPYRIGHT. © ORDNANCE SURVEY IRELAND.

Contract

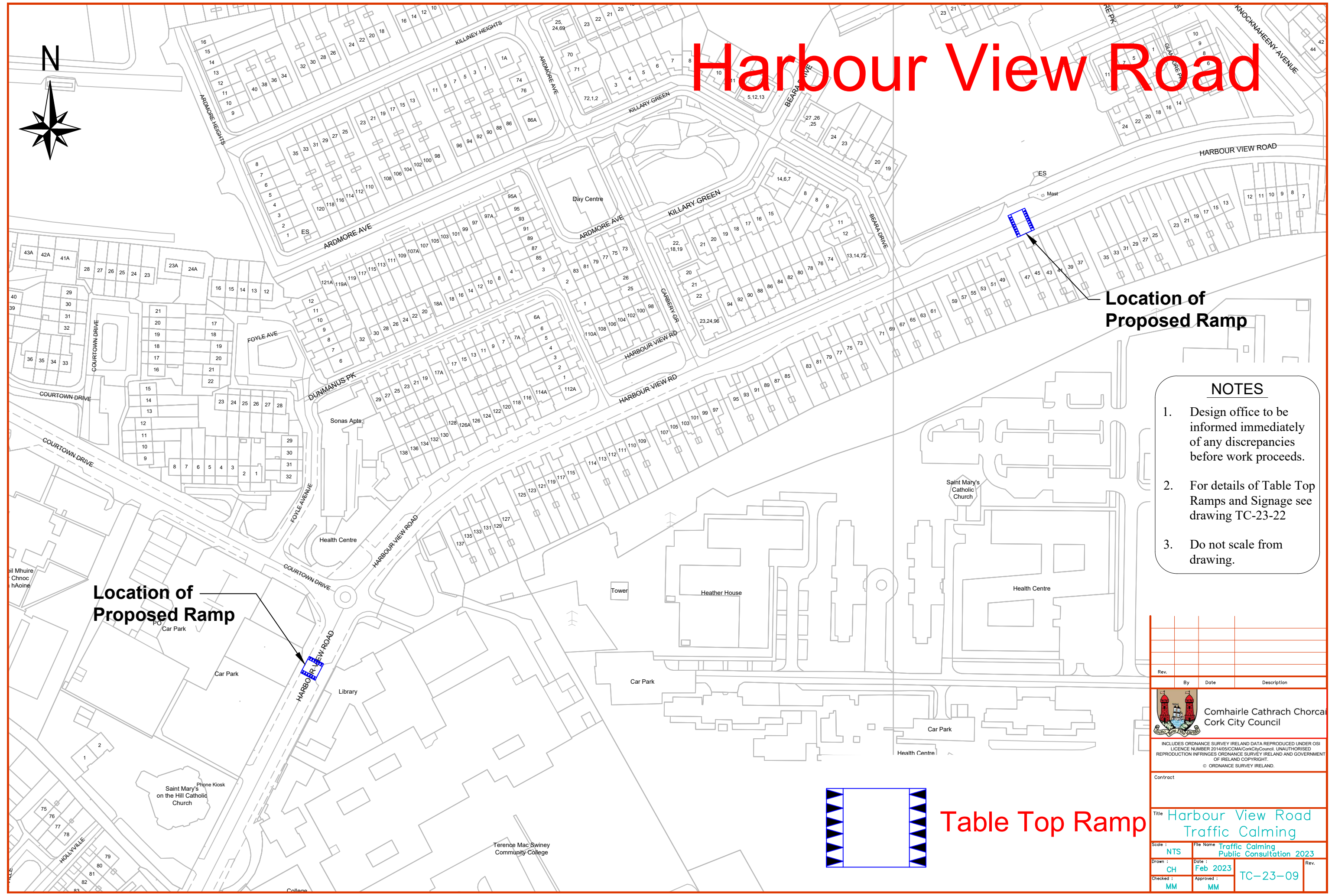

Title **Castleowen Traffic Calming**

Scale: **NTS** File Name: **Traffic Calming Public Consultation 2023**

Drawn: **CH** Date: **Feb 2023** Rev.

Checked: **MM** Approved: **MM** **TC-23-08**

Harbour View Road



Location of Proposed Ramp

Location of Proposed Ramp

- NOTES**
1. Design office to be informed immediately of any discrepancies before work proceeds.
 2. For details of Table Top Ramps and Signage see drawing TC-23-22
 3. Do not scale from drawing.

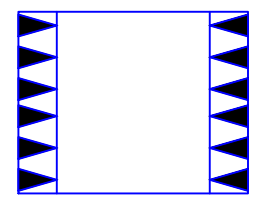



Table Top Ramp

Rev.	By	Date	Description


Comhairle Cathrach Chorcaí
Cork City Council

INCLUDES ORDNANCE SURVEY IRELAND DATA REPRODUCED UNDER OSI LICENCE NUMBER 2014/05/CCMA/CorkCityCouncil. UNAUTHORISED REPRODUCTION INFRINGES ORDNANCE SURVEY IRELAND AND GOVERNMENT OF IRELAND COPYRIGHT. © ORDNANCE SURVEY IRELAND.

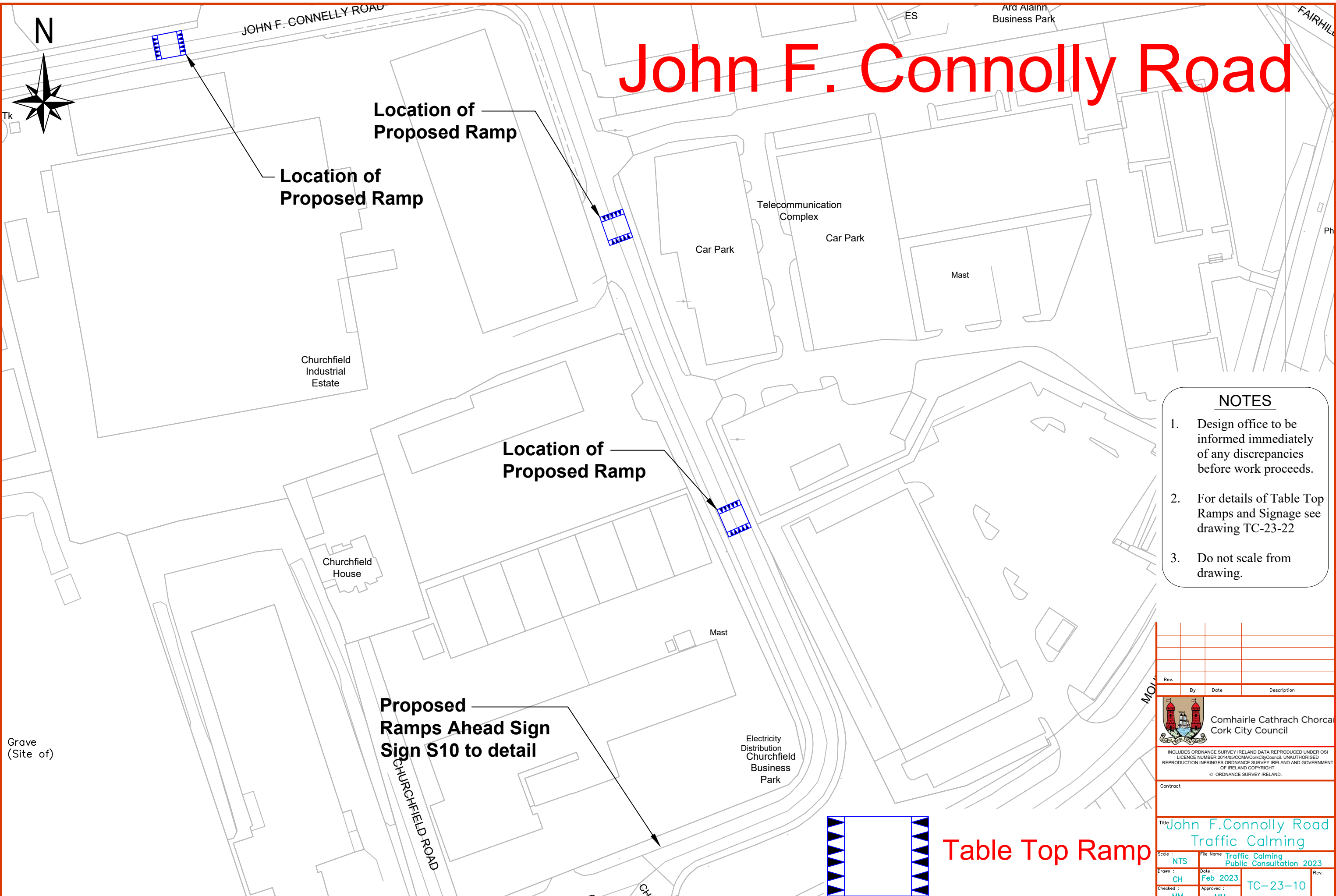
Contract

Title **Harbour View Road Traffic Calming**

Scale : **NTS** File Name **Traffic Calming Public Consultation 2023**


Drawn : CH	Date : Feb 2023	Rev.
Checked : MM	Approved : MM	TC-23-09

John F. Connolly Road



- NOTES**
1. Design office to be informed immediately of any discrepancies before work proceeds.
 2. For details of Table Top Ramps and Signage see drawing TC-23-22
 3. Do not scale from drawing.

Rev.	By	Date	Description


Comhairle Cathrach Chorcaí
Cork City Council
INCLUDES ORDNANCE SURVEY IRELAND DATA REPRODUCED UNDER OSI LICENCE NUMBER 2014/05/CCMA/CorkCityCouncil. UNAUTHORISED REPRODUCTION INFRINGES ORDNANCE SURVEY IRELAND AND GOVERNMENT OF IRELAND COPYRIGHT. © ORDNANCE SURVEY IRELAND.

Contract

Title **John F. Connolly Road Traffic Calming**

Scale : NTS	File Name : Traffic Calming Public Consultation 2023	Rev.
Drawn : CH	Date : Feb 2023	
Checked : MM	Approved : MM	TC-23-10

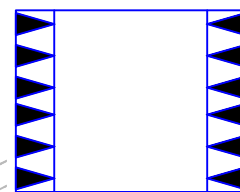
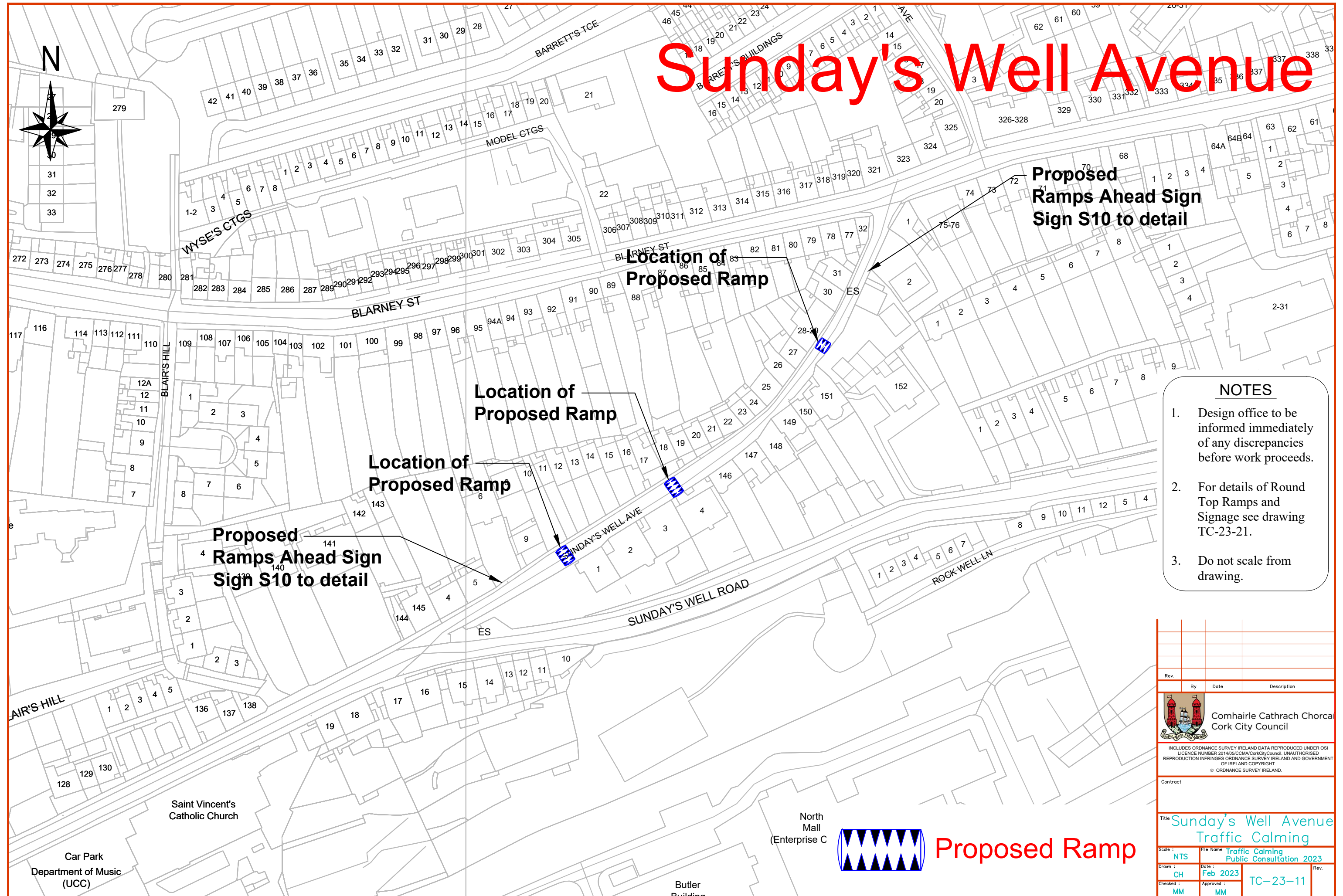
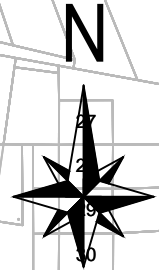


Table Top Ramp

Grave (Site of)

Sunday's Well Avenue




Proposed Ramps Ahead Sign Sign S10 to detail

Location of Proposed Ramp

Location of Proposed Ramp

Location of Proposed Ramp

Proposed Ramps Ahead Sign Sign S10 to detail




Proposed Ramp

NOTES

1. Design office to be informed immediately of any discrepancies before work proceeds.
2. For details of Round Top Ramps and Signage see drawing TC-23-21.
3. Do not scale from drawing.

Rev.	By	Date	Description


Comhairle Cathrach Chorcaí
Cork City Council

INCLUDES ORDNANCE SURVEY IRELAND DATA REPRODUCED UNDER OSI LICENCE NUMBER 2014/05/CCMA/CorkCityCouncil. UNAUTHORISED REPRODUCTION INFRINGES ORDNANCE SURVEY IRELAND AND GOVERNMENT OF IRELAND COPYRIGHT. © ORDNANCE SURVEY IRELAND.

Contract

Title Sunday's Well Avenue
Traffic Calming

Scale : NTS	File Name : Traffic Calming Public Consultation 2023	Rev.
Drawn : CH	Date : Feb 2023	
Checked : MM	Approved : MM	TC-23-11

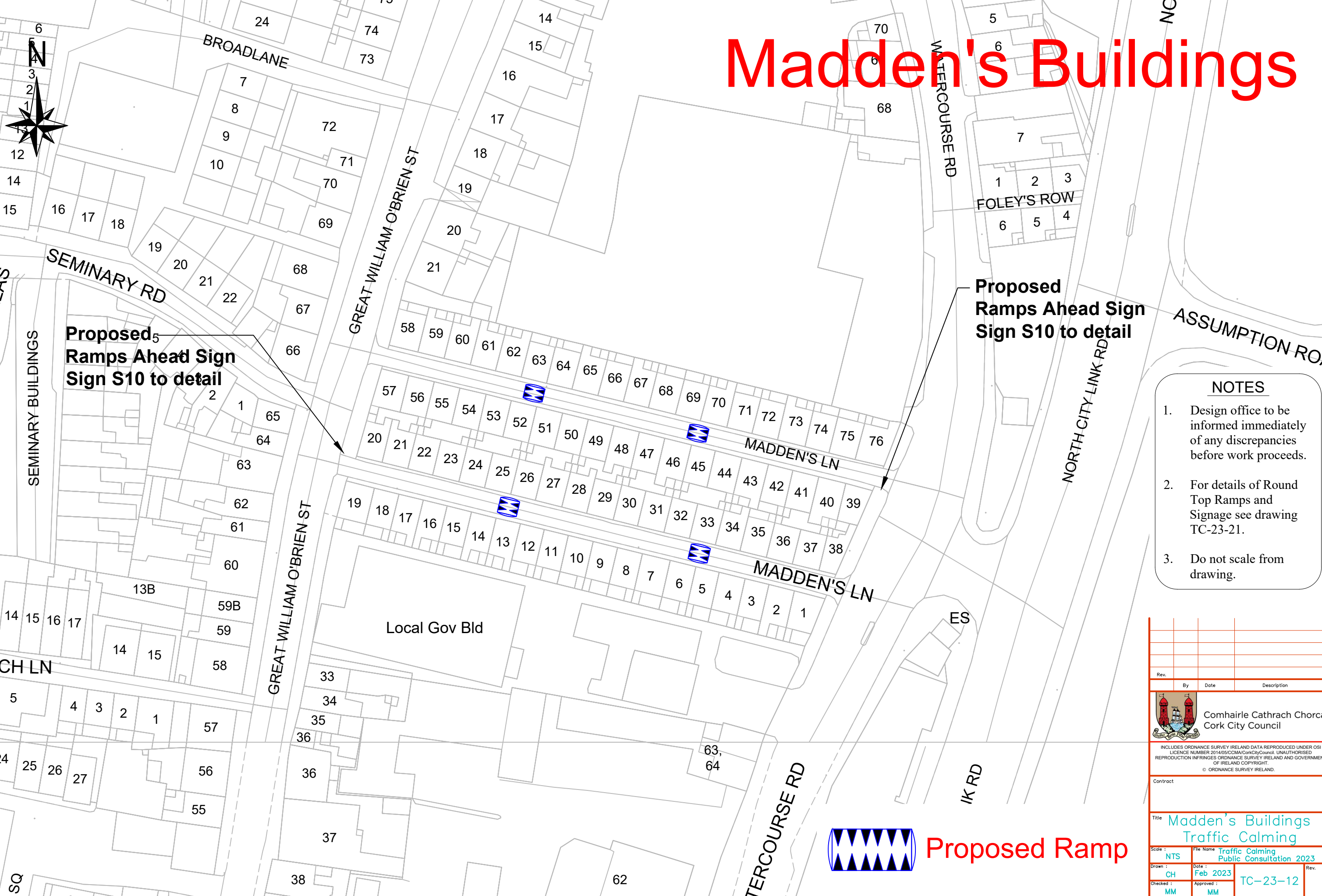
Saint Vincent's Catholic Church

Car Park
Department of Music (UCC)

North Mall (Enterprise C)

Butler Building

Madden's Buildings




Proposed Ramps Ahead Sign Sign S10 to detail

Proposed Ramps Ahead Sign Sign S10 to detail

 Proposed Ramp

- NOTES**
1. Design office to be informed immediately of any discrepancies before work proceeds.
 2. For details of Round Top Ramps and Signage see drawing TC-23-21.
 3. Do not scale from drawing.

Rev.	By	Date	Description

 Comhairle Cathrach Chorcaí
 Cork City Council

INCLUDES ORDNANCE SURVEY IRELAND DATA REPRODUCED UNDER OSI LICENCE NUMBER 2014/05/CCMA/CorkCityCouncil. UNAUTHORISED REPRODUCTION INFRINGES ORDNANCE SURVEY IRELAND AND GOVERNMENT OF IRELAND COPYRIGHT. © ORDNANCE SURVEY IRELAND.

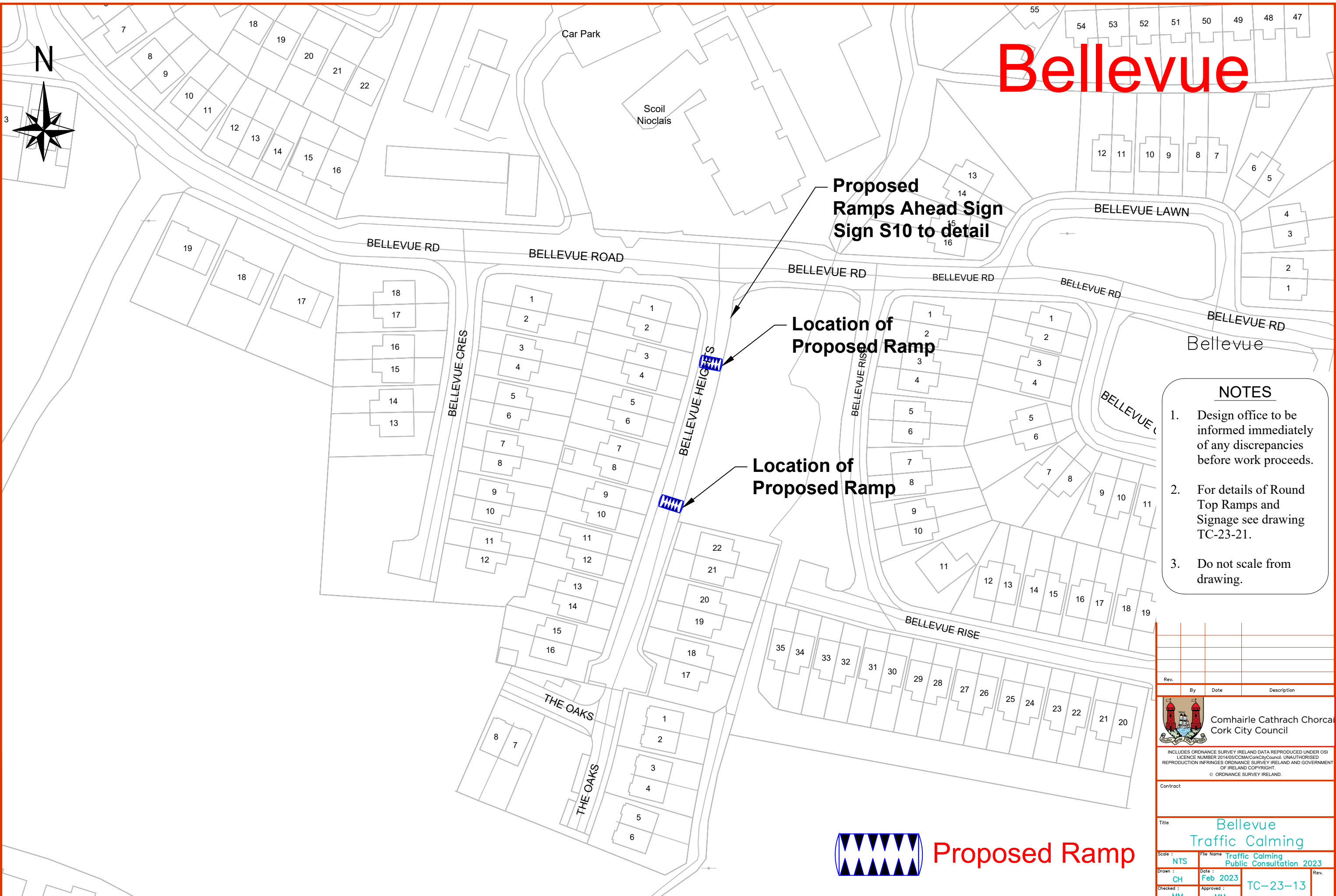
Contract

Title **Madden's Buildings Traffic Calming**

Scale: NTS File Name: Traffic Calming Public Consultation 2023

Drawn: CH	Date: Feb 2023	Rev.
Checked: MM	Approved: MM	TC-23-12

Bellevue



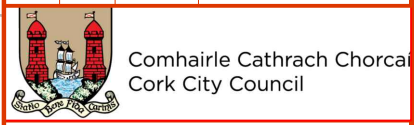
Proposed Ramps Ahead Sign Sign S10 to detail

Location of Proposed Ramp

Location of Proposed Ramp

- NOTES**
1. Design office to be informed immediately of any discrepancies before work proceeds.
 2. For details of Round Top Ramps and Signage see drawing TC-23-21.
 3. Do not scale from drawing.

Rev.	By	Date	Description




Comhairle Cathrach Chorcaí
Cork City Council

INCLUDES ORDNANCE SURVEY IRELAND DATA REPRODUCED UNDER OSI LICENCE NUMBER 2014/05/CCMA/CorkCityCouncil. UNAUTHORISED REPRODUCTION INFRINGES ORDNANCE SURVEY IRELAND AND GOVERNMENT OF IRELAND COPYRIGHT. © ORDNANCE SURVEY IRELAND.

Contract

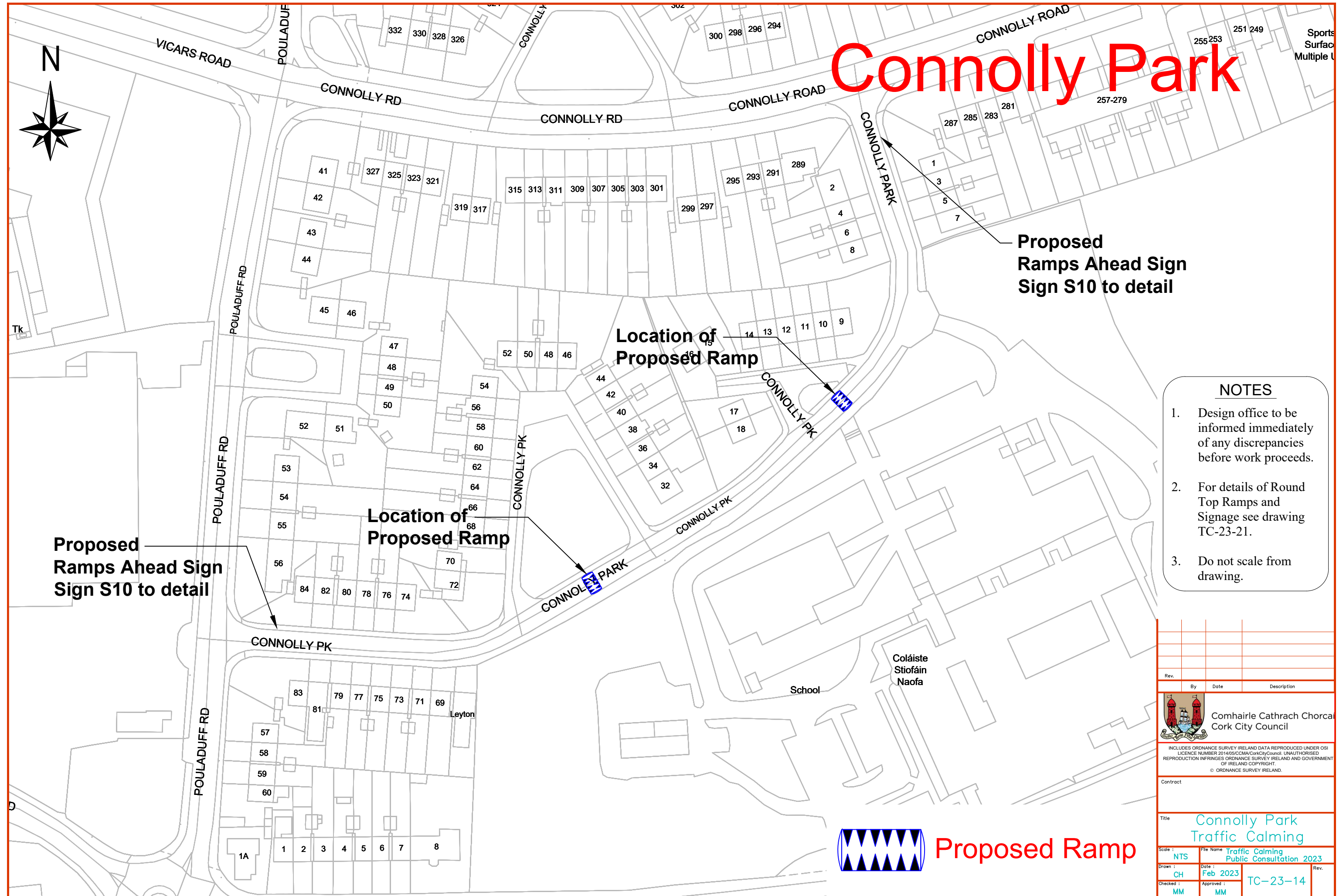
Title **Bellevue Traffic Calming**

Scale : NTS	File Name : Traffic Calming Public Consultation 2023	Rev.
Drawn : CH	Date : Feb 2023	TC-23-13
Checked : MM	Approved : MM	



Proposed Ramp

Connolly Park



Proposed Ramps Ahead Sign Sign S10 to detail

Location of Proposed Ramp

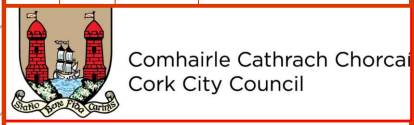
Location of Proposed Ramp

Proposed Ramps Ahead Sign Sign S10 to detail

NOTES

1. Design office to be informed immediately of any discrepancies before work proceeds.
2. For details of Round Top Ramps and Signage see drawing TC-23-21.
3. Do not scale from drawing.

Rev.	By	Date	Description




Comhairle Cathrach Chorcaí
Cork City Council

INCLUDES ORDNANCE SURVEY IRELAND DATA REPRODUCED UNDER OSI LICENCE NUMBER 2014/05/CCMA/CorkCityCouncil. UNAUTHORISED REPRODUCTION INFRINGES ORDNANCE SURVEY IRELAND AND GOVERNMENT OF IRELAND COPYRIGHT.
© ORDNANCE SURVEY IRELAND.

Contract

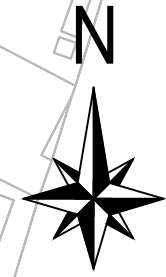
Title **Connolly Park Traffic Calming**

Scale: NTS	File Name: Traffic Calming Public Consultation 2023	Rev.
Drawn: CH	Date: Feb 2023	TC-23-14
Checked: MM	Approved: MM	



Proposed Ramp

Cross Douglas Road



Proposed Ramps Ahead Sign
Sign S10 to detail

Location of Proposed Ramp

Location of Proposed Ramp

Location of Proposed Ramp

Proposed Ramps Ahead Sign
Sign S10 to detail




Proposed Ramp

NOTES

1. Design office to be informed immediately of any discrepancies before work proceeds.
2. For details of Round Top Ramps and Signage see drawing TC-23-21.
3. Do not scale from drawing.

Rev.	By	Date	Description


Comhairle Cathrach Chorcaí
Cork City Council

INCLUDES ORDNANCE SURVEY IRELAND DATA REPRODUCED UNDER OSI LICENCE NUMBER 2014/05/CCMA/CorkCityCouncil. UNAUTHORISED REPRODUCTION INFRINGES ORDNANCE SURVEY IRELAND AND GOVERNMENT OF IRELAND COPYRIGHT. © ORDNANCE SURVEY IRELAND.

Contract

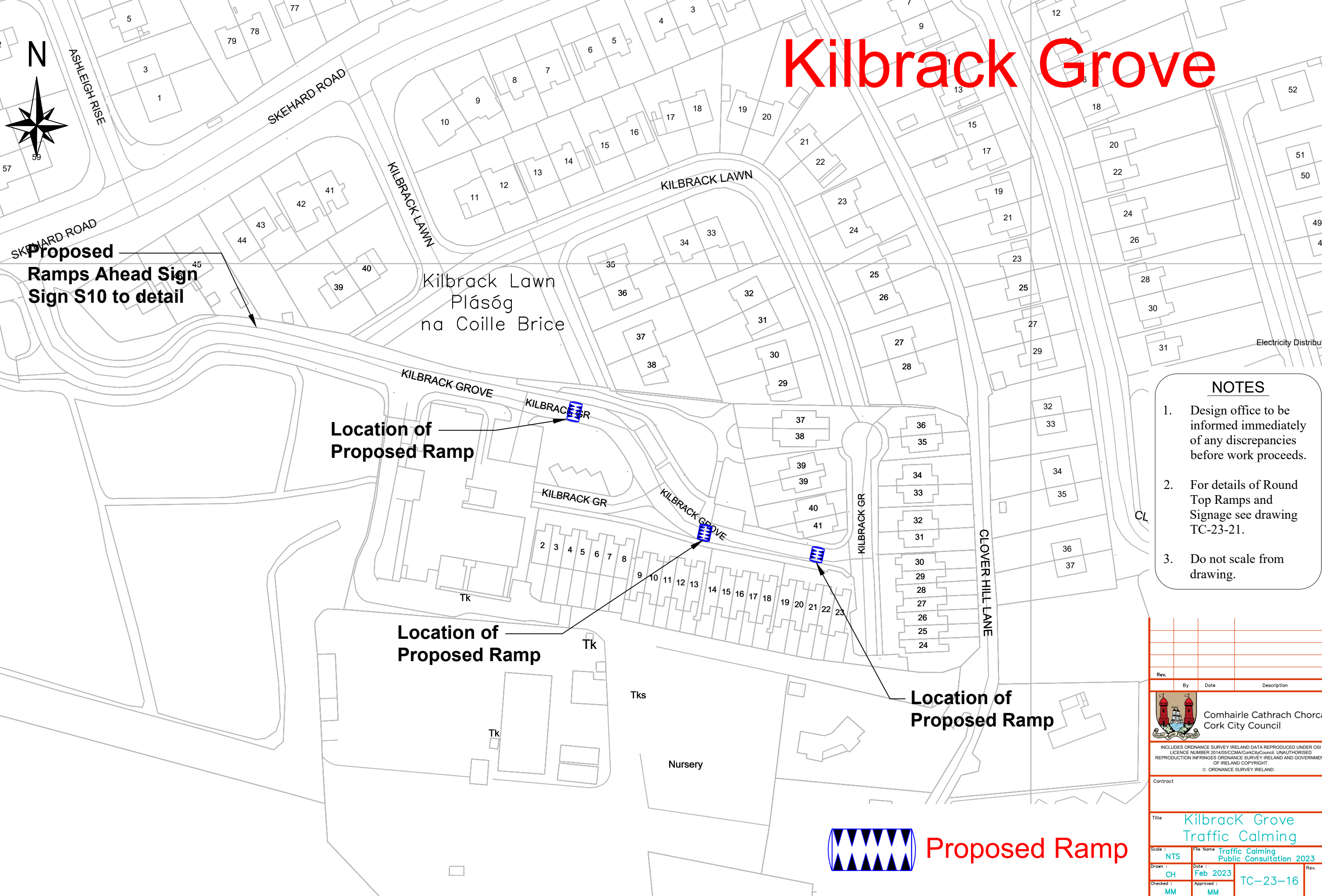

Title **Cross Douglas Road Traffic Calming**

Scale: **NTS** File Name: **Traffic Calming Public Consultation 2023**

Drawn: **CH** Date: **Feb 2023** Rev.


Checked: **MM** Approved: **MM** **TC-23-15**

Kilbrack Grove



- NOTES**
1. Design office to be informed immediately of any discrepancies before work proceeds.
 2. For details of Round Top Ramps and Signage see drawing TC-23-21.
 3. Do not scale from drawing.


Rev.	By	Date	Description


Comhairle Cathrach Chorcaí
Cork City Council
INCLUDES ORDNANCE SURVEY IRELAND DATA REPRODUCED UNDER OSI LICENCE NUMBER 2014/05/CCMA/CorkCityCouncil. UNAUTHORISED REPRODUCTION INFRINGES ORDNANCE SURVEY IRELAND AND GOVERNMENT OF IRELAND COPYRIGHT. © ORDNANCE SURVEY IRELAND.

Contract

Title **Kilbrack Grove Traffic Calming**

Scale : NTS	File Name : Traffic Calming Public Consultation 2023	Rev.
Drawn : CH	Date : Feb 2023	TC-23-16
Checked : MM	Approved : MM	



Proposed Ramp


Douglas Hall Lawn



Proposed
Ramps Ahead Sign
Sign S10 to detail

Location of
Proposed Ramp

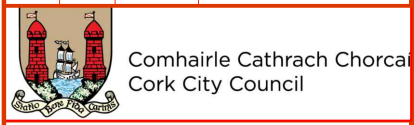
Location of
Proposed Ramp



Proposed Ramp

- NOTES**
1. Design office to be informed immediately of any discrepancies before work proceeds.
 2. For details of Round Top Ramps and Signage see drawing TC-23-21.
 3. Do not scale from drawing.

Rev.	By	Date	Description



Comhairle Cathrach Chorcaí
Cork City Council

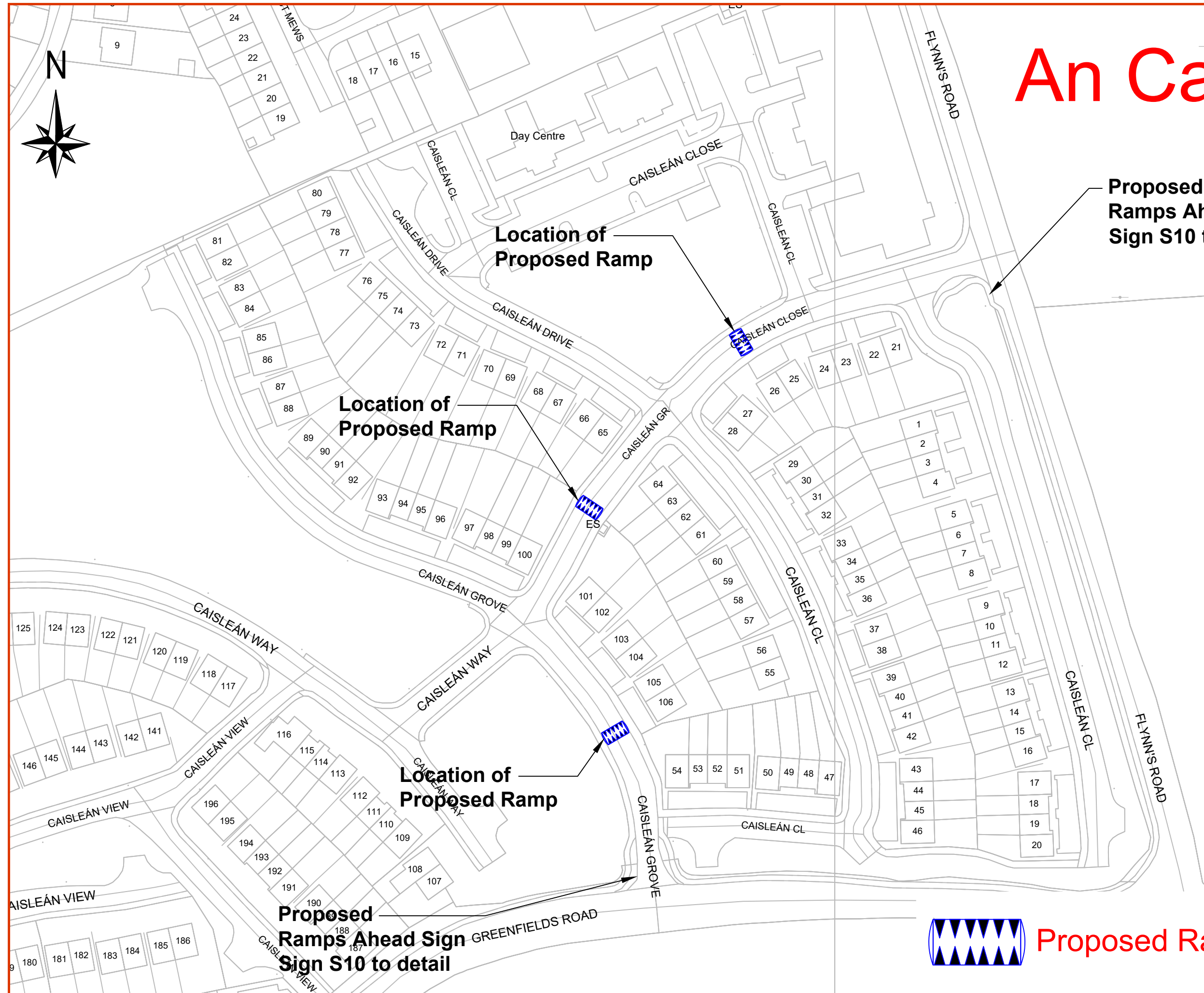
INCLUDES ORDNANCE SURVEY IRELAND DATA REPRODUCED UNDER OSI LICENCE NUMBER 2014/05/CCMA/CorkCityCouncil. UNAUTHORISED REPRODUCTION INFRINGES ORDNANCE SURVEY IRELAND AND GOVERNMENT OF IRELAND COPYRIGHT. © ORDNANCE SURVEY IRELAND.

Contract

Title **Douglas Hall Lawn
Traffic Calming**

Scale : NTS	File Name : Traffic Calming Public Consultation 2023	Rev.
Drawn : CH	Date : Feb 2023	TC-23-17
Checked : MM	Approved : MM	

An Caislean




Proposed Ramps Ahead Sign Sign S10 to detail

Location of Proposed Ramp

Location of Proposed Ramp

Location of Proposed Ramp

Proposed Ramps Ahead Sign Sign S10 to detail



Proposed Ramp

- NOTES**
1. Design office to be informed immediately of any discrepancies before work proceeds.
 2. For details of Round Top Ramps and Signage see drawing TC-23-21.
 3. Do not scale from drawing.

Rev.	By	Date	Description


Comhairle Cathrach Chorcaí
Cork City Council

INCLUDES ORDNANCE SURVEY IRELAND DATA REPRODUCED UNDER OSI LICENCE NUMBER 2014/05/CCMA/CorkCityCouncil. UNAUTHORISED REPRODUCTION INFRINGES ORDNANCE SURVEY IRELAND AND GOVERNMENT OF IRELAND COPYRIGHT. © ORDNANCE SURVEY IRELAND.

Contract

Title **An Caislean Traffic Calming**

Scale: **NTS** File Name: **Traffic Calming Public Consultation 2023**

Drawn: **CH** Date: **Feb 2023** Rev.

Checked: **MM** Approved: **MM** **TC-23-18**

Castle Park



Time Sq

Car Park

HARRINGTON STREET

CARRIGENE

CARRIGENE

Location of Proposed Ramp

Ballincollig Commercial Park

CASTLEPARK

CASTLEPARK

ES

CASTLE PK

CASTLE PARK

CASTLE PARK

CASTLE PK

CASTLE PARK



Proposed Ramp

NOTES

1. Design office to be informed immediately of any discrepancies before work proceeds.
2. For details of Round Top Ramps and Signage see drawing TC-23-21.
3. Do not scale from drawing.

Rev.	By	Date	Description



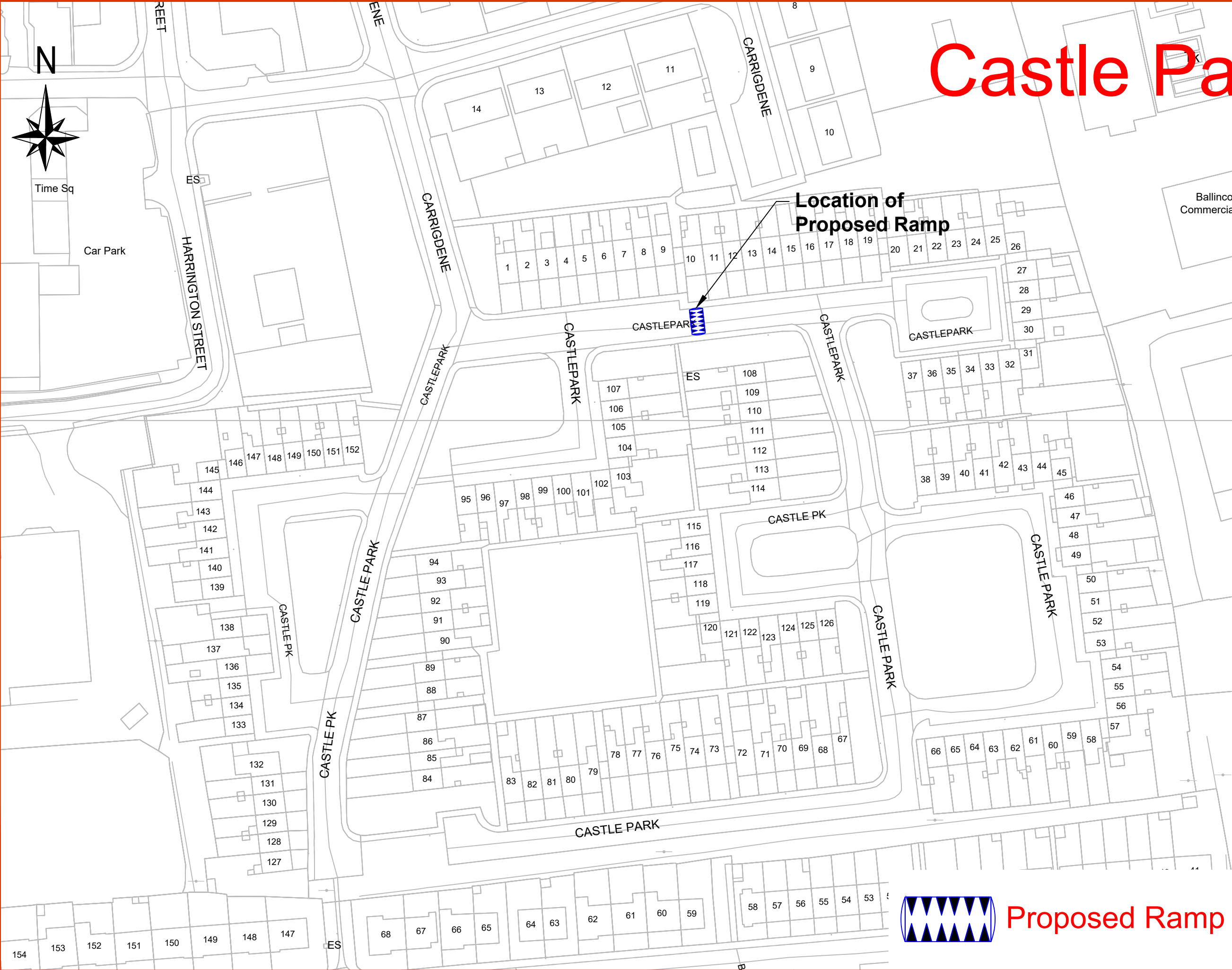
Comhairle Cathrach Chorcaí
Cork City Council

INCLUDES ORDNANCE SURVEY IRELAND DATA REPRODUCED UNDER OSI LICENCE NUMBER 2014/05/CCMA/CorkCityCouncil. UNAUTHORISED REPRODUCTION INFRINGES ORDNANCE SURVEY IRELAND AND GOVERNMENT OF IRELAND COPYRIGHT. © ORDNANCE SURVEY IRELAND.

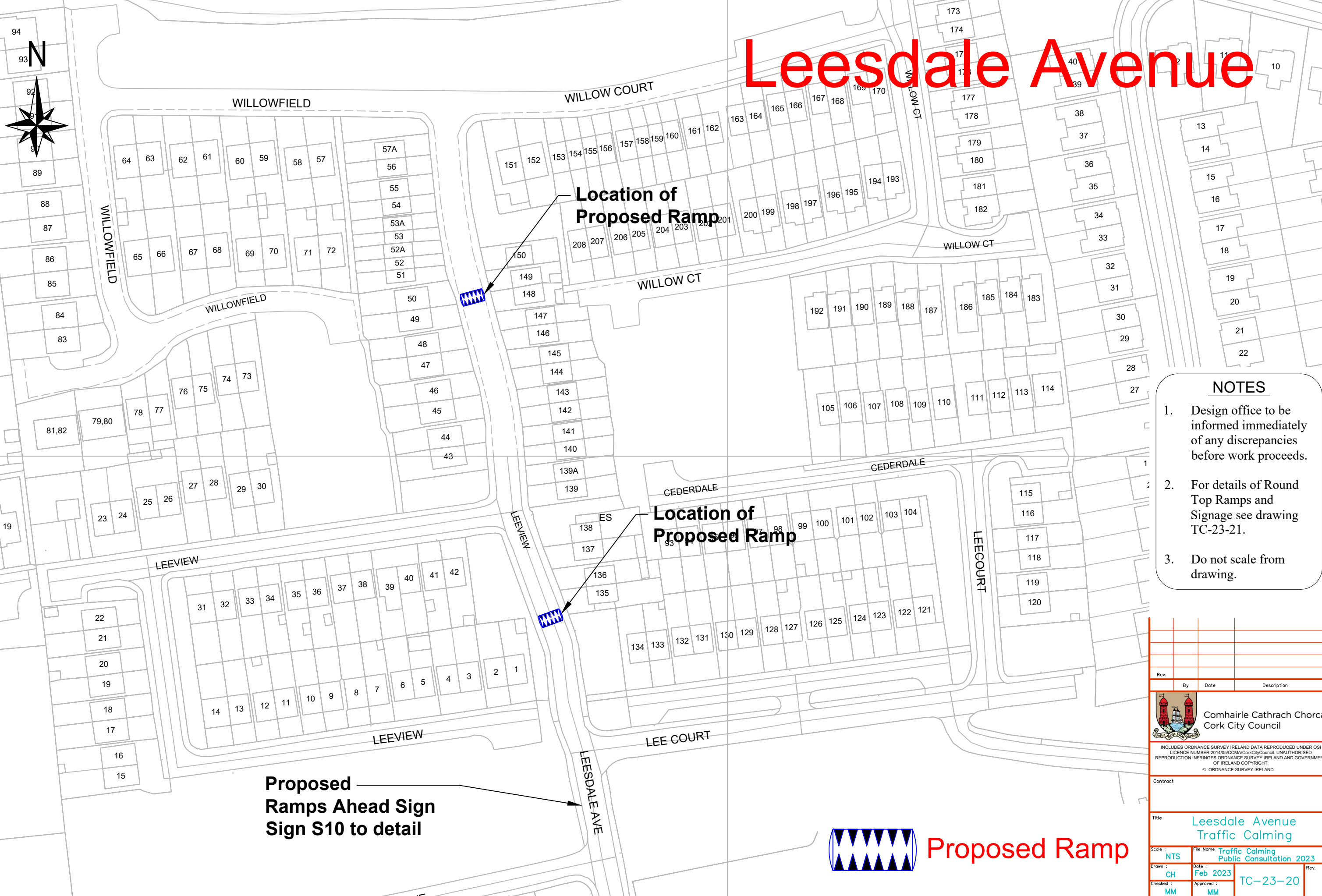
Contract

Title
Castle Park Traffic Calming

Scale : NTS	File Name : Traffic Calming Public Consultation 2023	Rev.
Drawn : CH	Date : Feb 2023	TC-23-19
Checked : MM	Approved : MM	



Leesdale Avenue



- NOTES**
1. Design office to be informed immediately of any discrepancies before work proceeds.
 2. For details of Round Top Ramps and Signage see drawing TC-23-21.
 3. Do not scale from drawing.

Rev.	By	Date	Description


Comhairle Cathrach Chorcaí
Cork City Council


INCLUDES ORDNANCE SURVEY IRELAND DATA REPRODUCED UNDER OSI LICENCE NUMBER 2014/05/CCMA/CorkCityCouncil. UNAUTHORISED REPRODUCTION INFRINGES ORDNANCE SURVEY IRELAND AND GOVERNMENT OF IRELAND COPYRIGHT. © ORDNANCE SURVEY IRELAND.

Contract

Title: **Leesdale Avenue Traffic Calming**

Scale: NTS File Name: **Traffic Calming Public Consultation 2023**

Drawn: CH Date: **Feb 2023** Rev.
 Checked: MM Approved: MM **TC-23-20**



Proposed Ramp

Proposed Ramps Ahead Sign Sign S10 to detail