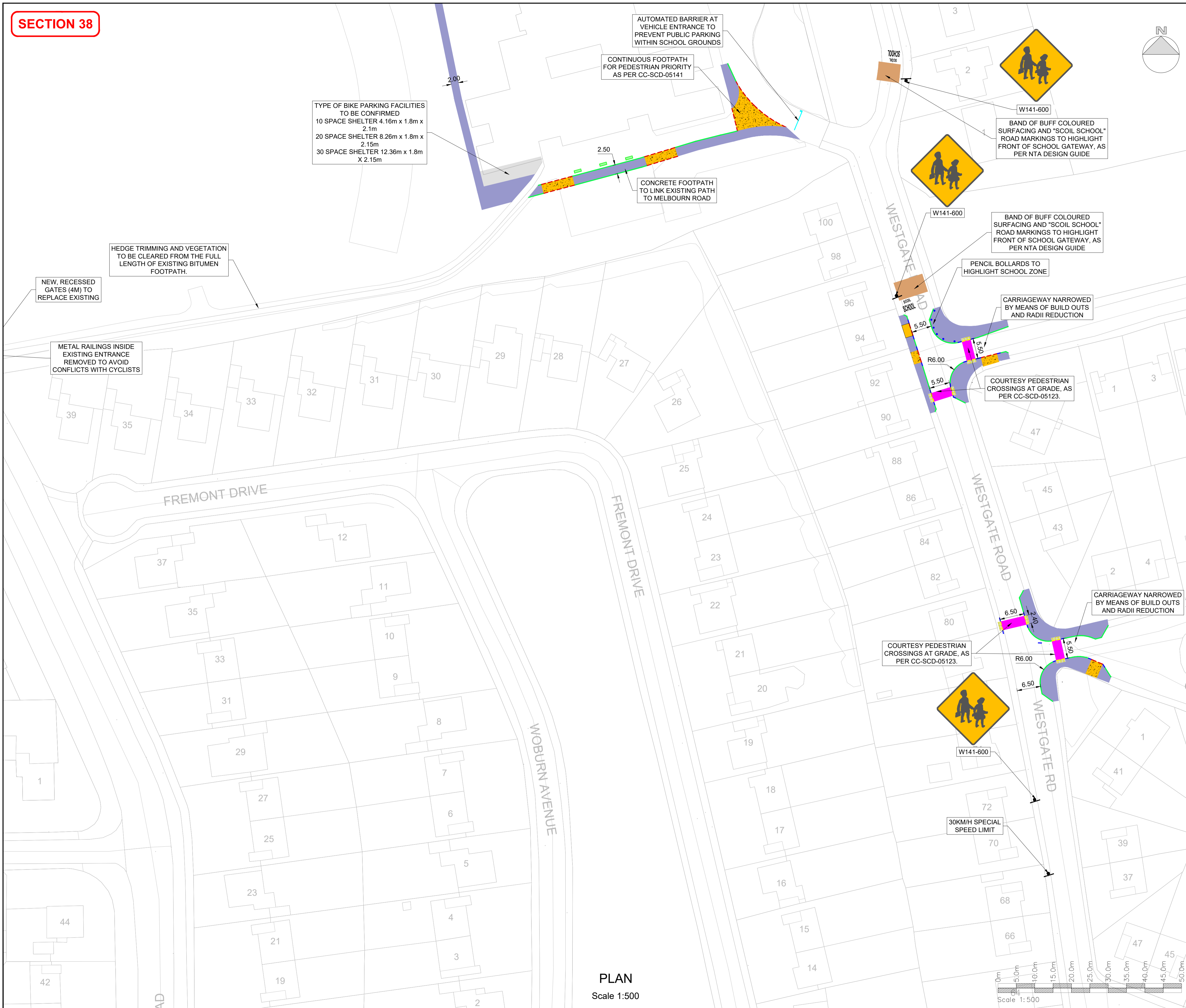
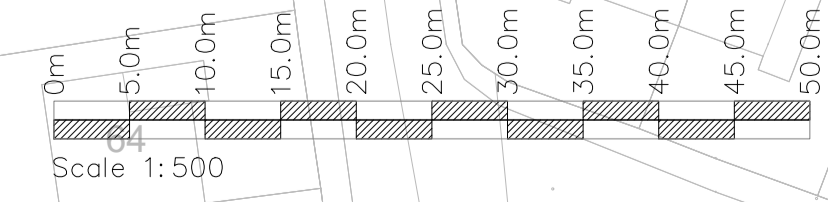


SECTION 38



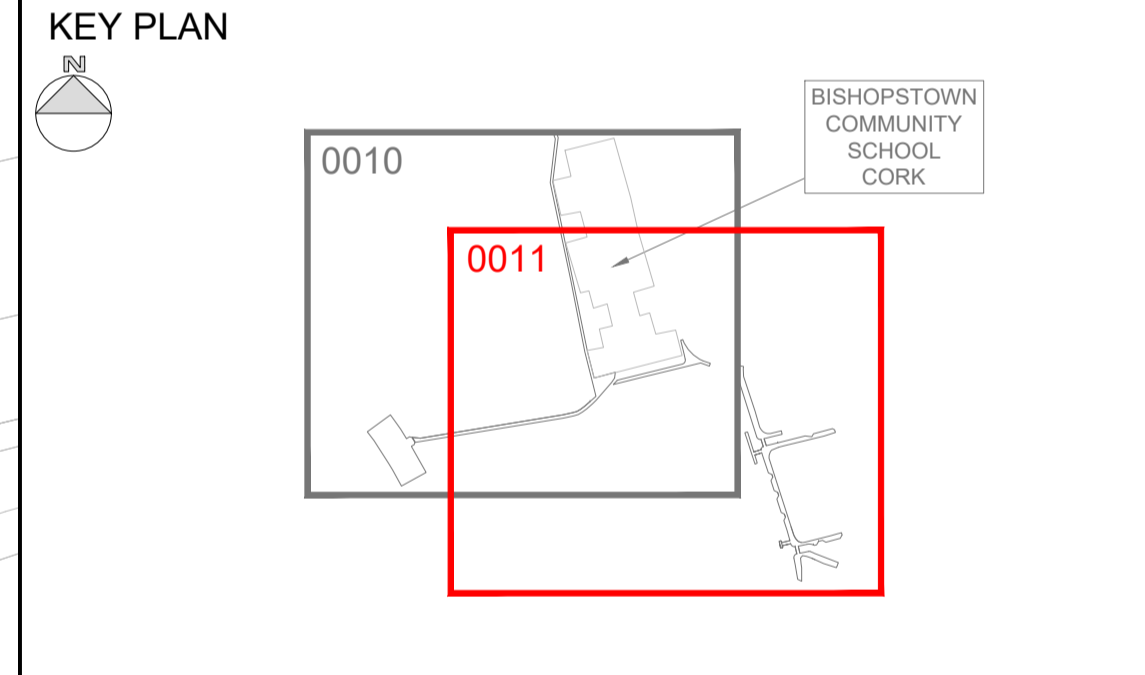
PLAN
Scale 1:500



- NOTES**
- This drawing is the property of Cork City Council. This drawing should not be relied on or used in circumstances other than those for which it was originally prepared and for which Cork City Council was commissioned.
 - No part of this document may be reproduced or transmitted in any form or stored in any retrieval system of any nature without the written permission of CCC as copyright holder except as agreed for use on the project for which the document was originally issued. Do not scale. Use figured dimensions only. If in doubt - Ask!
 - Co-ordinate system used is Irish Transverse Mercator.

LEGEND

	BUFF COLOURED SURFACING
	CONTINUOUS FOOTPATH
	PROPOSED FOOTPATH
	SHARED CYCLIST/PEDESTRIAN WAITING SURFACE
	UNCONTROLLED COURTESY CROSSING
	ONE WAY CYCLE LANE RAMPED DIVERGE
	TOUCAN CROSSING
	125MM HALF-BATTER KERBLINE
	25MM BULL NOSE KERBLINE
	0MM KERBLINE
	TRANSITION KERB
	STEEL PALISADE AND SECURITY TO TII: CC-SCD-00317
	UNCONTROLLED CROSSING BUFF TACTILE PAVING
	CONTROLLED CROSSING RED TACTILE PAVING
	CORDUROY PAVING
	1075MM X 80MM REBOUNDABLE PENCIL BOLLARD
	PLANTER BOX



REV	DATE	DESCRIPTION	BY	CHK	APD
P04	02/04/2024	SECTION 38	JH	TM	TM
P03	12/03/2024	REVISED AS STATED	JH	TM	TM
P02	06/02/2024	REVISED AS PER NTA ADVICE NOTE/COMMENTS	JH	TM	TM
P01	31/08/2023	PREFERRED OPTION	JH	TM	TM

CONSULTANT/CLIENT

SAFE ROUTES TO SCHOOL

PROJECT
SAFE ROUTES TO SCHOOL
CORK CITY

DRAWING TITLE
S04 - BISHOPSTOWN COMM. SCHOOL
WESTGATE ROAD, CORK

PURPOSE OF ISSUE SECTION 38	STATUS/SUITABILITY S3 - SUITABLE FOR REVIEW AND COMMENT
DATE 02/04/2024	SCALE 1:500
DRAWING NUMBER SRTS-CCC-S04-GA-DR-0011	SHEET SIZE A1
	REVISION P04