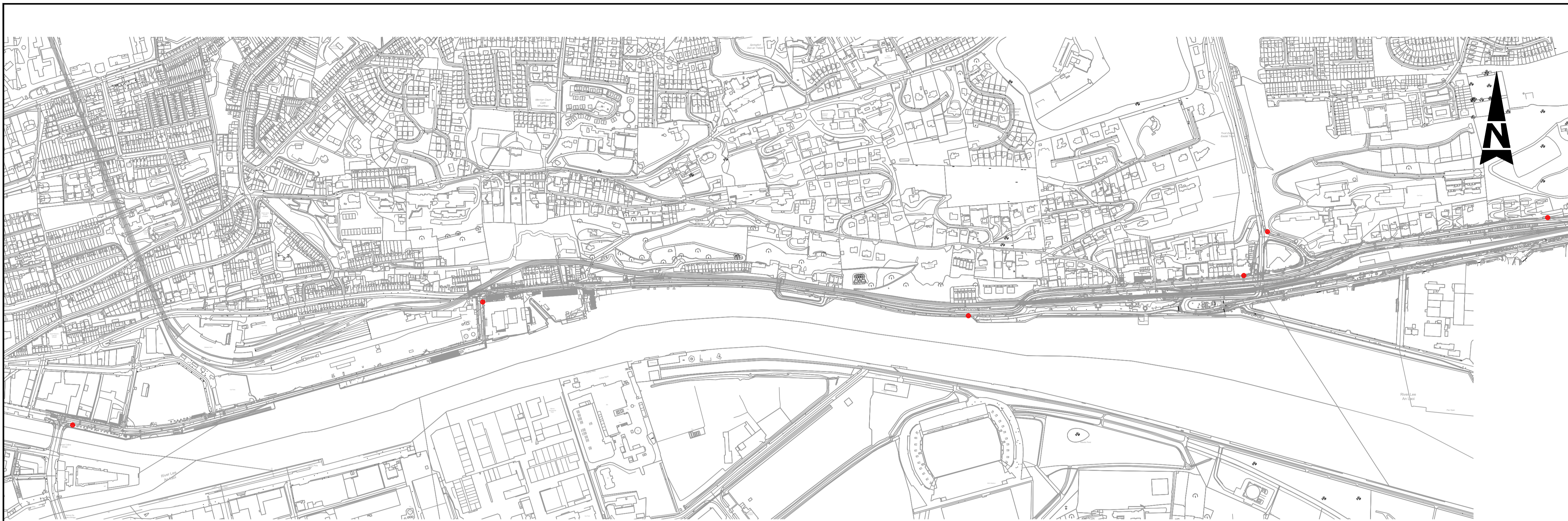


A1

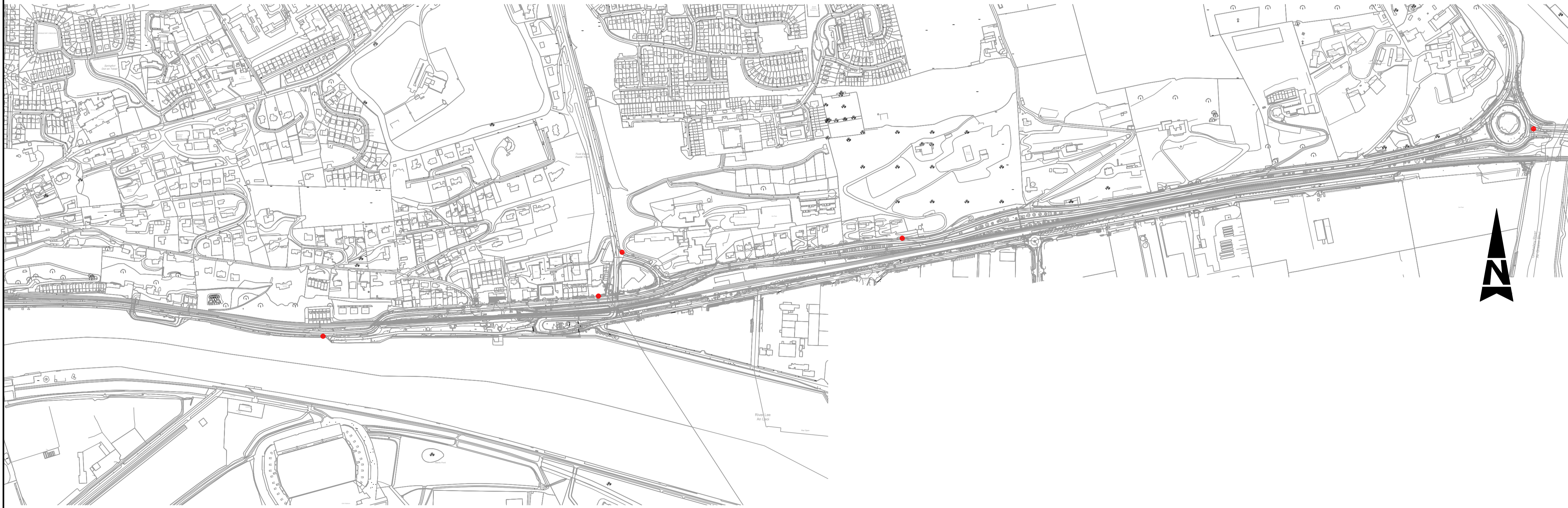
DO NOT SCALE

File: 5218242-ATK-ZZ-ZZ-SK-CE-004001-004009.dwg
Date: May 27, 2024 - 4:55pm
Printed by: EONell



EAST ROUTE PLAN

Scale at A1 1:5000
Scale at A3 1:10000



WEST ROUTE PLAN

Scale at A1 1:5000
Scale at A3 1:10000

GENERAL NOTES

1. ALL DIMENSIONS ARE IN MILLIMETRES UNLESS NOTED OTHERWISE
2. ONLY WRITTEN DIMENSIONS SHALL BE USED. NO DIMENSIONS SHALL BE SCALED FROM THE DRAWINGS
3. ALL LEVELS ARE IN METRES AND ARE TO MALIN HEAD DATUM
4. ALL COORDINATES ARE IN METRES AND ARE TO IRISH TRANSVERSE MERCATOR
5. REFER TO LANDSCAPE DRAWING FOR DETAILS OF HARD AND SOFT LANDSCAPING WITHIN THE VERGE
6. DRAWINGS ARE TO BE READ IN CONJUNCTION WITH THE SPECIFICATION

LEGEND

- LOCATION OF SITE NOTICE

© ORDNANCE SURVEY IRELAND LICENSE NR. AR 0082524. ORDNANCE SURVEY IRELAND & GOVERNMENT OF IRELAND
ATKINS WILL NOT BE HELD LIABLE FOR THE USE OF THIS DATA ON ANY PROJECT OTHER THAN GLANMIRE TO CITY CYCLE ROUTE - PHASE 2.

Risk Level	X	Atkins Base Line - Low Risk
		Atkins Sensitive - Medium Risk
		Atkins Private - High Risk
		Critical/Important - Already Marked



Rev	Description	By	Date	Chk'd	Rev'd	Auth
2	FINAL ISSUE	SK	05/24	EON	EON	RAN
1	FOR REVIEW	SK	05/24	EON	EON	RAN
0	DRAFT	SK	05/24	EON	EON	RAN

ATKINS
Member of the SNC-Lavalin Group

Atkins House, 150-155 Ainslie Business Park, Swords, Co. Dublin Tel (+353) 01 810 8000 Fax (+353) 01 810 8001	Unit 2B, 2200 Cork Airport Business Park, Cork Tel (+353) 021 429 0300 Fax (+353) 021 429 0360	1st Floor Technology House Parkmore Technology Park, Galway Tel (+353) 091 786 050 Fax (+353) 091 779 830
---	--	---

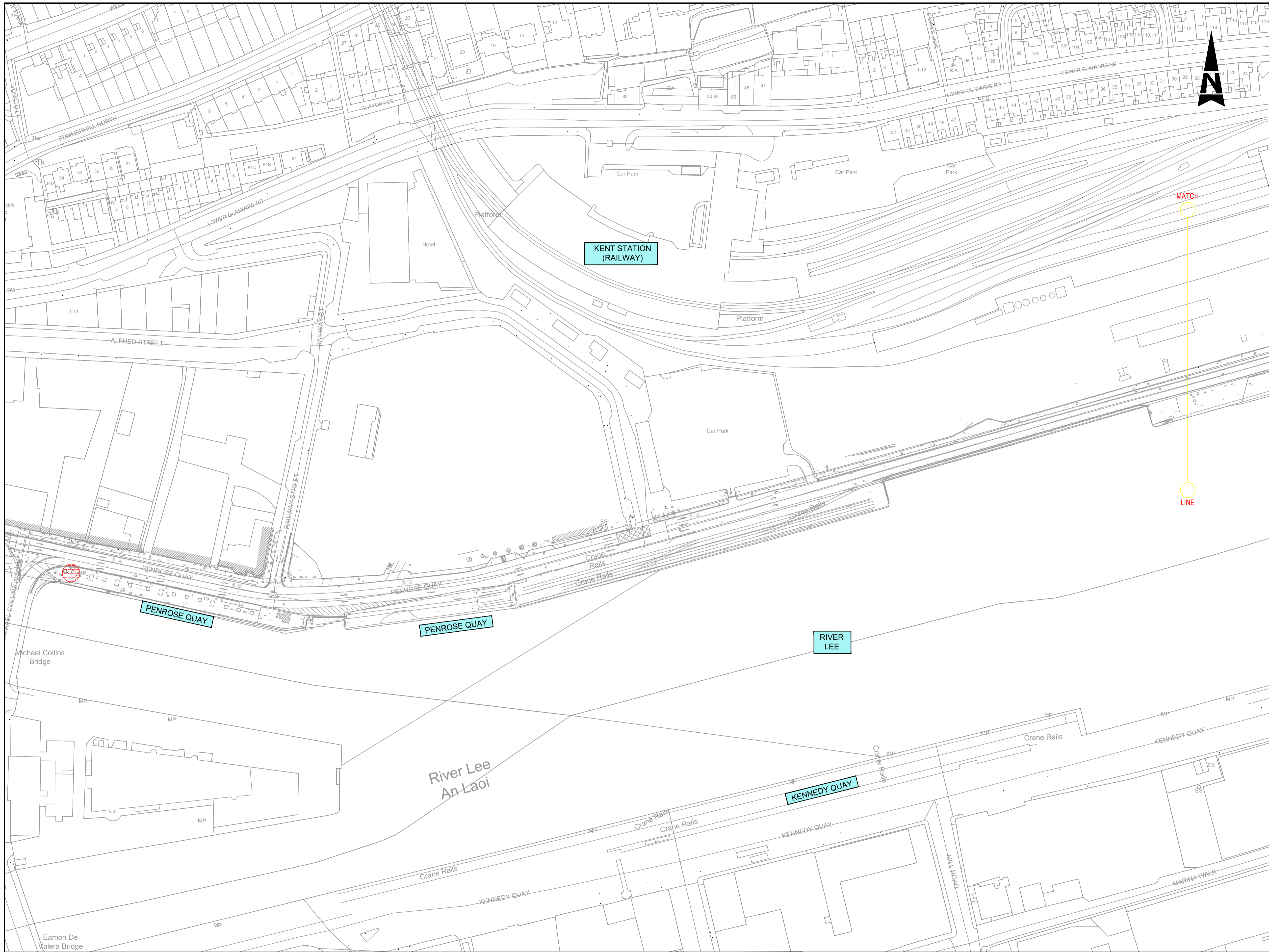
Client: Cork City Council, City Hall, Anglesea Street, Cork, T12 T997

Project: Glanmire to City Cycle Route (Phase 2)

Purpose: PRELIMINARY ISSUE		Title: OVERALL PLAN SITE NOTICE LOCATIONS	
Original Scale: 1:5000 @ A1	Drawn: SK	Checked: EON	Reviewed: EON
Date: 21.05.24	Date: 21.05.24	Date: 21.05.24	Date: 21.05.24
Status: A1	Drawing Number: 5218242-ATK-ZZ-ZZ-SK-CE-004001	Rev: 2	

100
0 10
A1

DO NOT SCALE



GENERAL NOTES

1. ALL DIMENSIONS ARE IN MILLIMETRES UNLESS NOTED OTHERWISE
2. ONLY WRITTEN DIMENSIONS SHALL BE USED. NO DIMENSIONS SHALL BE SCALED FROM THE DRAWINGS
3. ALL LEVELS ARE IN METRES AND ARE TO MALIN HEAD DATUM
4. ALL COORDINATES ARE IN METRES AND ARE TO IRISH TRANSVERSE MERCATOR
5. REFER TO LANDSCAPE DRAWING FOR DETAILS OF HARD AND SOFT LANDSCAPING WITHIN THE VERGE
6. DRAWINGS ARE TO BE READ IN CONJUNCTION WITH THE SPECIFICATION

LEGEND

- ⊕ LOCATION OF SITE NOTICE

File: 5218242-ATK-ZZ-ZZ-SK-CE-004001-004009.dwg
Date: May 27, 2024 - 4:44pm
Plotted by: EONell

© ORDNANCE SURVEY IRELAND LICENSE NR. AR 0082524. ORDNANCE SURVEY IRELAND & GOVERNMENT OF IRELAND
ATKINS WILL NOT BE HELD LIABLE FOR THE USE OF THIS DATA ON ANY PROJECT OTHER THAN GLANMIRE TO CITY CYCLE ROUTE - PHASE 2.

Risk Level	X	Atkins Base Line - Low Risk
		Atkins Sensitive - Medium Risk
		Atkins Private - High Risk
		Client Critical - Already Marked



Rev	Description	By	Date	Chk'd	Rev'd	Auth
2	FINAL ISSUE	SK	05/24	EON	EON	RAN
1	FOR REVIEW	SK	05/24	EON	EON	RAN
0	DRAFT	SK	05/24	EON	EON	RAN

ATKINS
Member of the SNC-Lavalin Group

Atkins House, 150-155 Ainslie Road, Business Park, Swords, Co. Dublin
Tel (+353) 01 810 8000 Fax (+353) 01 810 8001

Unit 2B, 2200 Cork Airport Business Park, Cork
Tel (+353) 021 429 0300 Fax (+353) 021 429 0360

1st Floor Technology House Parkmore Technology Park, Galway
Tel (+353) 091 786 050 Fax (+353) 091 779 830

Client: Cork City Council, City Hall, Anglesea Street, Cork, T12 T997

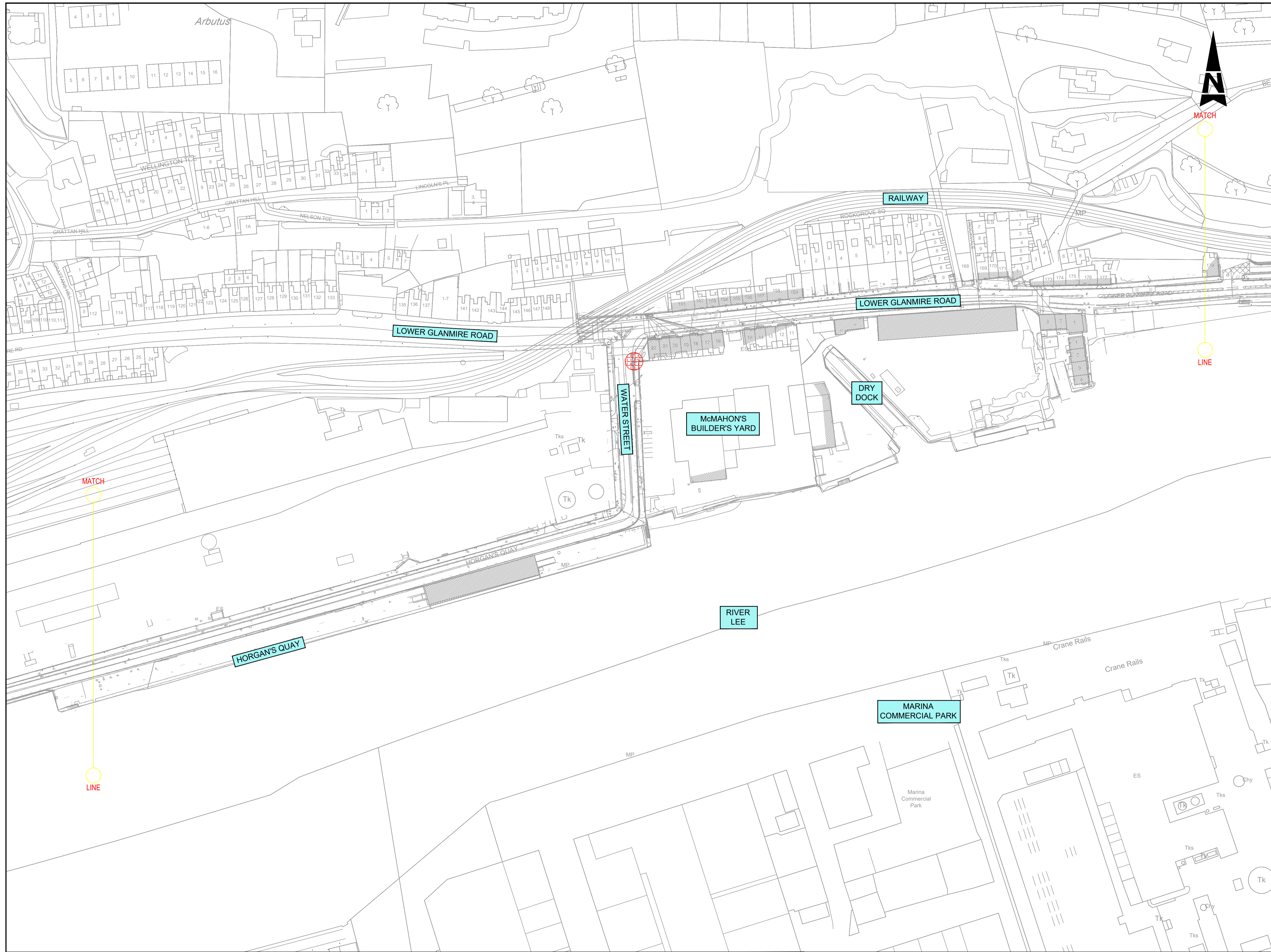
Project: Glanmire to City Cycle Route (Phase 2)

Purpose: PRELIMINARY ISSUE		Title: LAYOUT PLAN SITE NOTICE LOCATIONS SHEET 1 OF 8	
Original Scale: 1:5000 @ A1	Drawn: SK	Checked: EON	Reviewed: EON
Date: 21.05.24	Date: 21.05.24	Date: 21.05.24	Date: 21.05.24
Status: A1	Drawing Number: 5218242-ATK-ZZ-ZZ-SK-CE-004002	Rev: 2	

100
0 10
A1

DO NOT SCALE

File: 5218242-ATK-ZZ-ZZ-SK-CE-004001-004009.dwg
Date: May 27, 2024 - 4:42pm
Plotted by: EONell



GENERAL NOTES

1. ALL DIMENSIONS ARE IN MILLIMETRES UNLESS NOTED OTHERWISE
2. ONLY WRITTEN DIMENSIONS SHALL BE USED. NO DIMENSIONS SHALL BE SCALED FROM THE DRAWINGS
3. ALL LEVELS ARE IN METRES AND ARE TO MALIN HEAD DATUM
4. ALL COORDINATES ARE IN METRES AND ARE TO IRISH TRANSVERSE MERCATOR
5. REFER TO LANDSCAPE DRAWING FOR DETAILS OF HARD AND SOFT LANDSCAPING WITHIN THE VERGE
6. DRAWINGS ARE TO BE READ IN CONJUNCTION WITH THE SPECIFICATION

LEGEND

- ⊕ LOCATION OF SITE NOTICE

© ORDNANCE SURVEY IRELAND LICENSE NR. AR 0082524. ORDNANCE SURVEY IRELAND & GOVERNMENT OF IRELAND
ATKINS WILL NOT BE HELD LIABLE FOR THE USE OF THIS DATA ON ANY PROJECT OTHER THAN GLANMIRE TO CITY CYCLE ROUTE - PHASE 2.

Risk Level	X Atkins Base Line - Low Risk
	Atkins Sensitive - Medium Risk
	Atkins Private - High Risk
	Client Critical - Already Marked



Rev	Description	By	Date	Chk'd	Rev'd	Auth
2	FINAL ISSUE	SK	05/24	EON	EON	RAN
1	FOR REVIEW	SK	05/24	EON	EON	RAN
0	DRAFT	SK	05/24	EON	EON	RAN

ATKINS
Member of the SNC-Lavalin Group

Atkins House, 150-155 Ainslie Road, Business Park, Swords, Co. Dublin
Tel (+353) 01 810 8000 Fax (+353) 01 810 8001

Unit 2B, 2200 Cork Airport Business Park, Cork
Tel (+353) 021 429 0300 Fax (+353) 021 429 0360

1st Floor Technology House Parkmore Technology Park, Galway
Tel (+353) 091 786 050 Fax (+353) 091 779 830

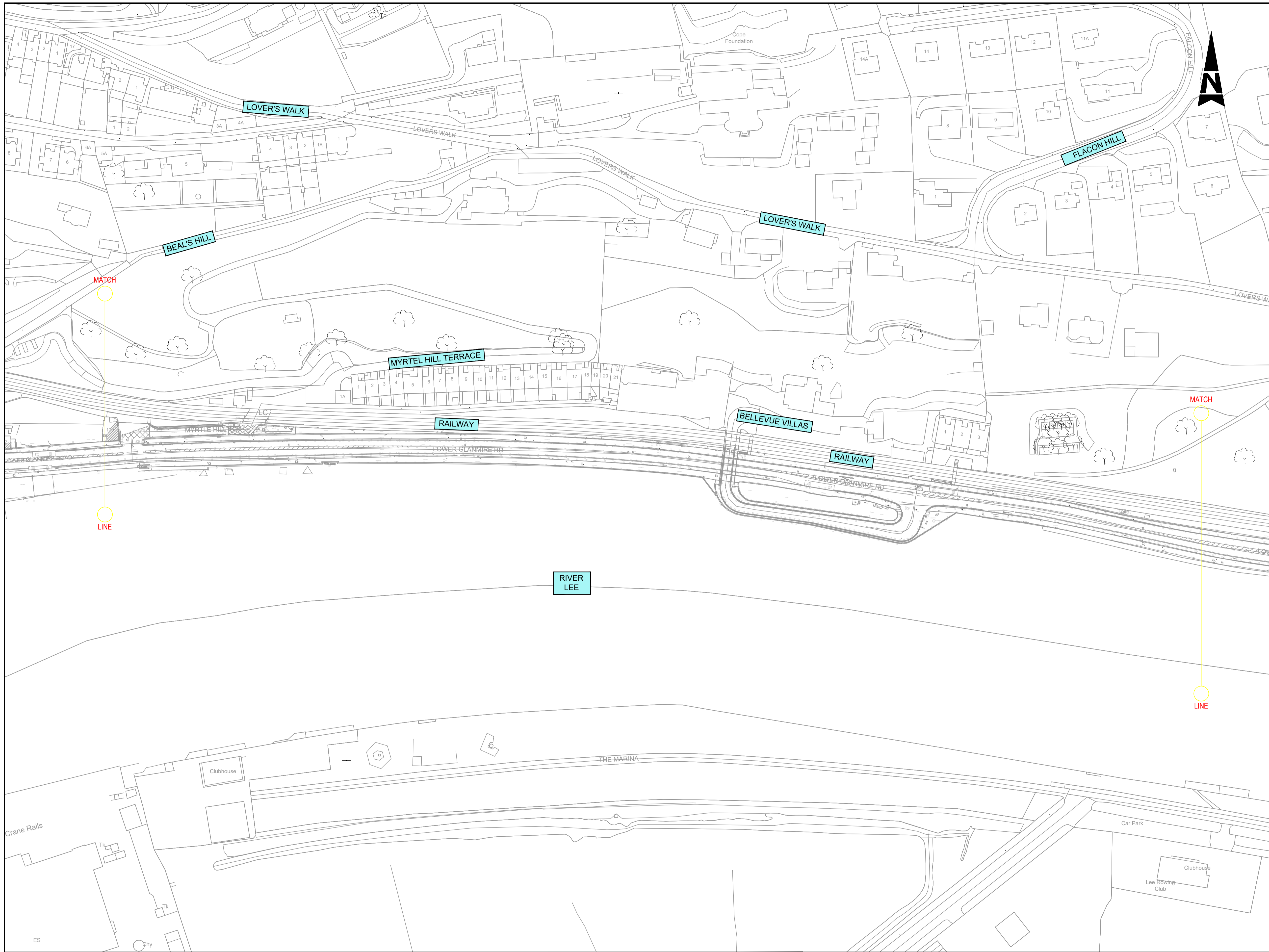
Client: Cork City Council, City Hall, Anglesea Street, Cork, T12 T997

Project: Glanmire to City Cycle Route (Phase 2)

Purpose: PRELIMINARY ISSUE		Title: LAYOUT PLAN SITE NOTICE LOCATIONS SHEET 2 OF 8	
Original Scale: 1:5000 @ A1	Drawn: SK	Checked: EON	Reviewed: EON
Date: 21.05.24	Date: 21.05.24	Date: 21.05.24	Date: 21.05.24
Status: A1	Drawing Number: 5218242-ATK-ZZ-ZZ-SK-CE-004003	Rev: 2	

100
10
0
A1

DO NOT SCALE



GENERAL NOTES

1. ALL DIMENSIONS ARE IN MILLIMETRES UNLESS NOTED OTHERWISE
2. ONLY WRITTEN DIMENSIONS SHALL BE USED. NO DIMENSIONS SHALL BE SCALED FROM THE DRAWINGS
3. ALL LEVELS ARE IN METRES AND ARE TO MALIN HEAD DATUM
4. ALL COORDINATES ARE IN METRES AND ARE TO IRISH TRANSVERSE MERCATOR
5. REFER TO LANDSCAPE DRAWING FOR DETAILS OF HARD AND SOFT LANDSCAPING WITHIN THE VERGE
6. DRAWINGS ARE TO BE READ IN CONJUNCTION WITH THE SPECIFICATION


LEGEND

- ⊕ LOCATION OF SITE NOTICE

File: 5218242-ATK-ZZ-ZZ-SK-CE-004001-004009.dwg
Date: May 27, 2024 - 4:40pm
Plotted by: EONell

© ORDNANCE SURVEY IRELAND LICENSE NR. AR 0082524. ORDNANCE SURVEY IRELAND & GOVERNMENT OF IRELAND
ATKINS WILL NOT BE HELD LIABLE FOR THE USE OF THIS DATA ON ANY PROJECT OTHER THAN GLANMIRE TO CITY CYCLE ROUTE - PHASE 2.

Risk Level	X	Atkins Base Line - Low Risk
		Atkins Sensitive - Medium Risk
		Atkins Private - High Risk
		Client Critical - Already Marked



Rev	Description	By	Date	Chk'd	Rev'd	Auth
2	FINAL ISSUE	SK	05/24	EON	EON	RAN
1	FOR REVIEW	SK	05/24	EON	EON	RAN
0	DRATF	SK	05/24	EON	EON	RAN

ATKINS
Member of the SNC-Lavalin Group

Atkins House, 150-155 Ainslie Road, Business Park, Swords, Co. Dublin
Tel (+353) 01 810 8000 Fax (+353) 01 810 8001

Unit 2B, 2200 Cork Airport Business Park, Cork
Tel (+353) 021 429 0300 Fax (+353) 021 429 0360

1st Floor Technology House Parkmore Technology Park, Galway
Tel (+353) 091 786 050 Fax (+353) 091 779 830

Client: Cork City Council, City Hall, Anglesea Street, Cork, T12 T997

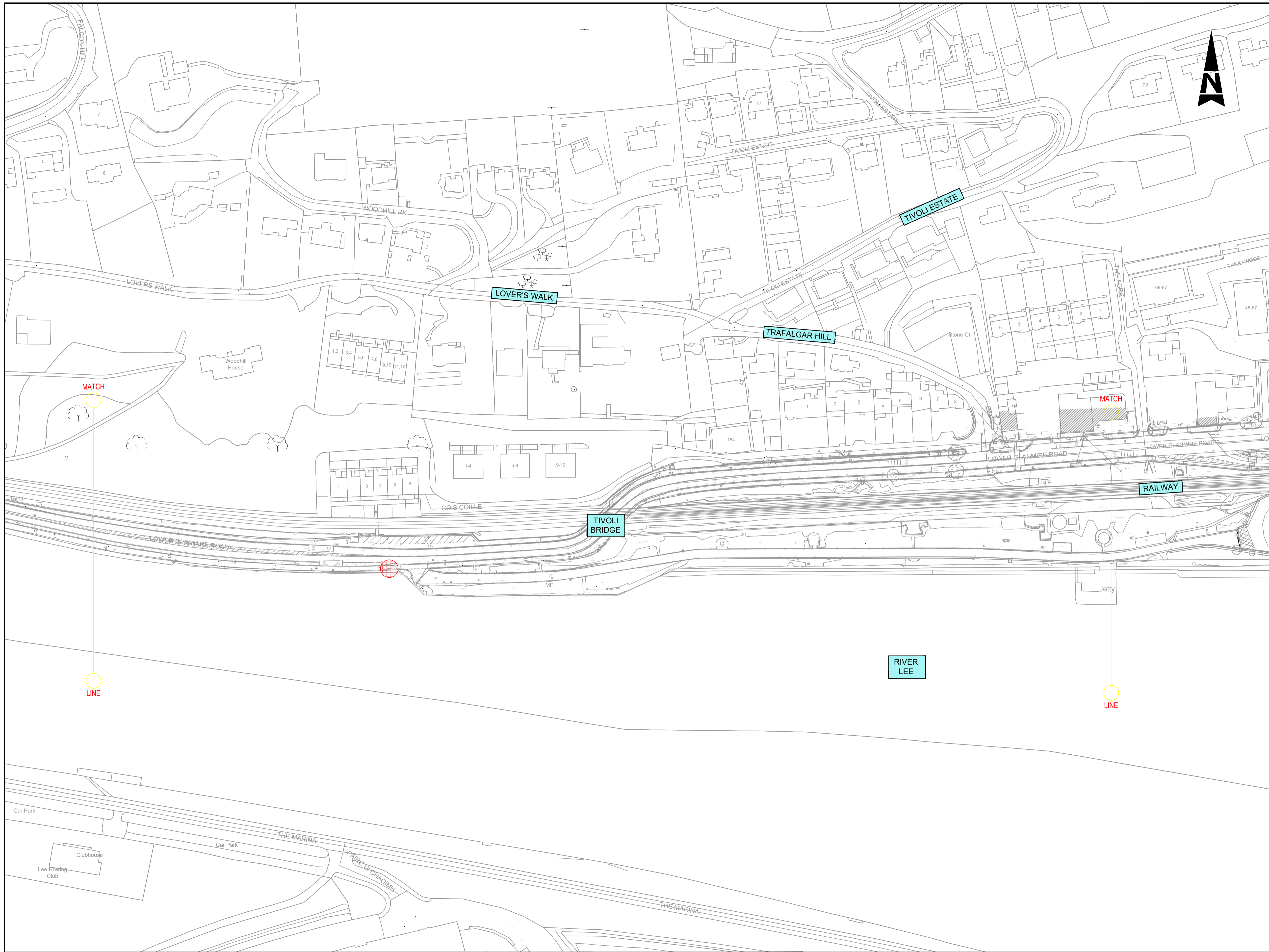
Project: Glanmire to City Cycle Route (Phase 2)

Purpose: PRELIMINARY ISSUE		Title: LAYOUT PLAN SITE NOTICE LOCATIONS SHEET 3 OF 8	
Original Scale: 1:5000 @ A1	Drawn: SK	Checked: EON	Reviewed: EON
Date: 21.05.24	Date: 21.05.24	Date: 21.05.24	Date: 21.05.24
Status: A1	Drawing Number: 5218242-ATK-ZZ-ZZ-SK-CE-004004	Rev: 2	

A1

DO NOT SCALE

File: 5218242-ATK-ZZ-ZZ-SK-CE-004001-004009.dwg
Date: May 27, 2024 - 4:37pm
Plotted by: EONell



GENERAL NOTES

1. ALL DIMENSIONS ARE IN MILLIMETRES UNLESS NOTED OTHERWISE
2. ONLY WRITTEN DIMENSIONS SHALL BE USED. NO DIMENSIONS SHALL BE SCALED FROM THE DRAWINGS
3. ALL LEVELS ARE IN METRES AND ARE TO MALIN HEAD DATUM
4. ALL COORDINATES ARE IN METRES AND ARE TO IRISH TRANSVERSE MERCATOR
5. REFER TO LANDSCAPE DRAWING FOR DETAILS OF HARD AND SOFT LANDSCAPING WITHIN THE VERGE
6. DRAWINGS ARE TO BE READ IN CONJUNCTION WITH THE SPECIFICATION

LEGEND

- ⊕ LOCATION OF SITE NOTICE

© ORDNANCE SURVEY IRELAND LICENSE NR. AR 008254. ORDNANCE SURVEY IRELAND & GOVERNMENT OF IRELAND

ATKINS WILL NOT BE HELD LIABLE FOR THE USE OF THIS DATA ON ANY PROJECT OTHER THAN GLANMIRE TO CITY CYCLE ROUTE - PHASE 2.

Risk Level	X	Atkins Base Line - Low Risk
		Atkins Sensitive - Medium Risk
		Atkins Private - High Risk
		Client Critical - Already Marked



Rev	Description	By	Date	Chk'd	Rev'd	Auth
2	FINAL ISSUE	SK	05/24	EON	EON	RAN
1	FOR REVIEW	SK	05/24	EON	EON	RAN
0	DRAFT	SK	05/24	EON	EON	RAN

ATKINS
Member of the SNC-Lavalin Group

Atkins House, 150-155 Ainslie Road, Business Park, Swords, Co. Dublin
Tel (+353) 01 810 8000 Fax (+353) 01 810 8001

Unit 2B, 2200 Cork Airport Business Park, Cork
Tel (+353) 021 429 0300 Fax (+353) 021 429 0360

1st Floor Technology House Parkmore Technology Park, Galway
Tel (+353) 091 786 050 Fax (+353) 091 779 830

Client: Cork City Council, City Hall, Anglesea Street, Cork, T12 T997

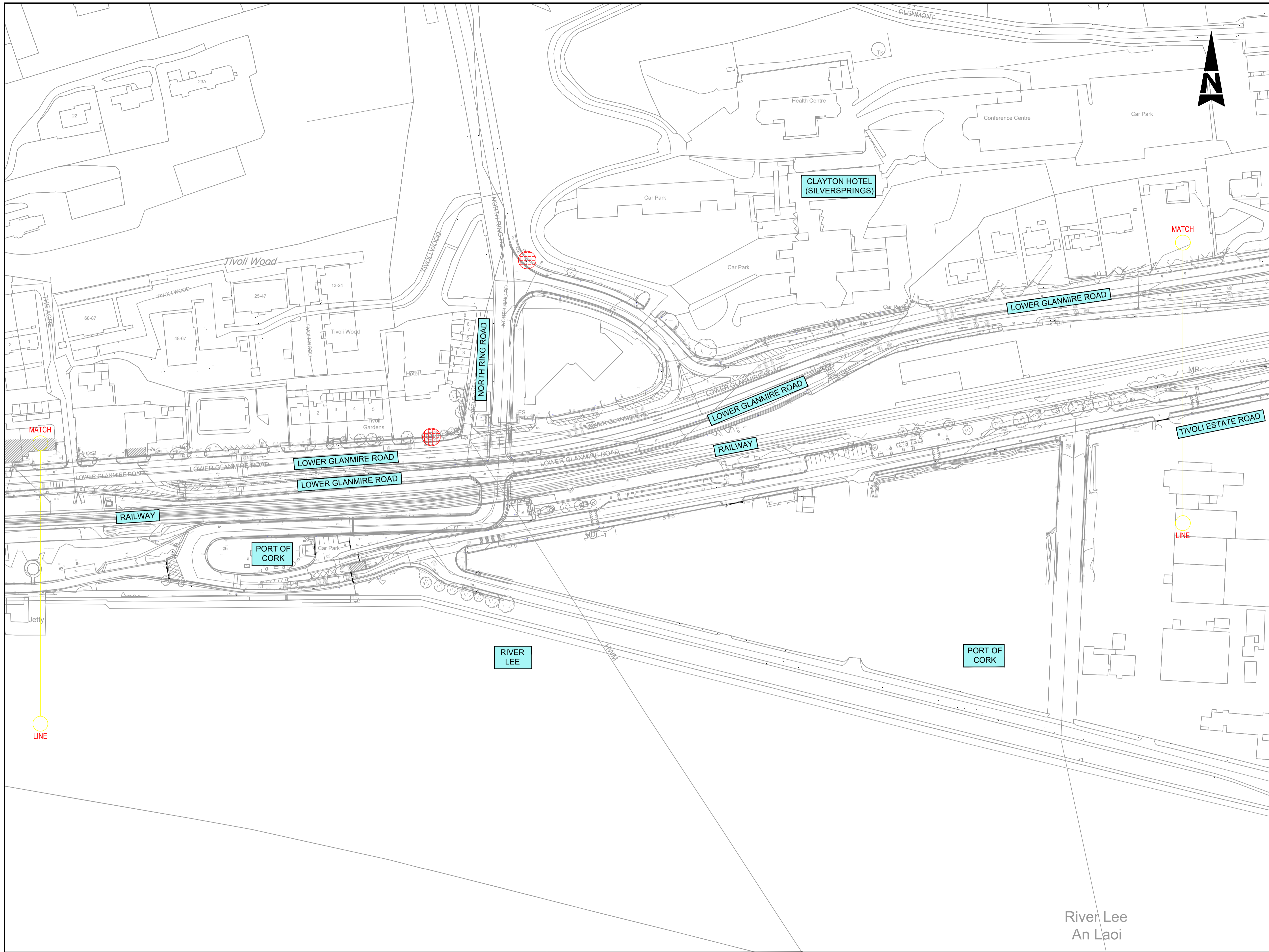
Project: Glanmire to City Cycle Route (Phase 2)

Purpose: PRELIMINARY ISSUE		Title: LAYOUT PLAN SITE NOTICE LOCATIONS SHEET 4 OF 8	
Original Scale: 1:5000 @ A1	Drawn: SK	Checked: EON	Reviewed: EON
Date: 21.05.24	Date: 21.05.24	Date: 21.05.24	Date: 21.05.24
Status: A1	Drawing Number: 5218242-ATK-ZZ-ZZ-SK-CE-004005	Rev: 2	

A1

DO NOT SCALE

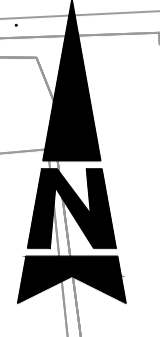
File: 5218242-ATK-ZZ-ZZ-SK-CE-004001-004009.dwg
Date: May 27, 2024 - 4:34pm
Plotted by: EONell



- GENERAL NOTES**
1. ALL DIMENSIONS ARE IN MILLIMETRES UNLESS NOTED OTHERWISE
 2. ONLY WRITTEN DIMENSIONS SHALL BE USED. NO DIMENSIONS SHALL BE SCALED FROM THE DRAWINGS
 3. ALL LEVELS ARE IN METRES AND ARE TO MALIN HEAD DATUM
 4. ALL COORDINATES ARE IN METRES AND ARE TO IRISH TRANSVERSE MERCATOR
 5. REFER TO LANDSCAPE DRAWING FOR DETAILS OF HARD AND SOFT LANDSCAPING WITHIN THE VERGE
 6. DRAWINGS ARE TO BE READ IN CONJUNCTION WITH THE SPECIFICATION

LEGEND

⊗ LOCATION OF SITE NOTICE



© ORDNANCE SURVEY IRELAND LICENSE NR. AR 0082524. ORDNANCE SURVEY IRELAND & GOVERNMENT OF IRELAND

ATKINS WILL NOT TO BE HELD LIABLE FOR THE USE OF THIS DATA ON ANY PROJECT OTHER THAN GLANMIRE TO CITY CYCLE ROUTE - PHASE 2.

Risk Level	X	Atkins Base Line - Low Risk
		Atkins Sensitive - Medium Risk
		Atkins Private - High Risk
		Client Critical - Already Marked



Rev	Description	By	Date	Chk'd	Rev'd	Auth
2	FINAL ISSUE	SK	05/24	EON	EON	RAN
1	FOR REVIEW	SK	05/24	EON	EON	RAN
0	DRAFT	SK	05/24	EON	EON	RAN

ATKINS
Member of the SNC-Lavalin Group

Atkins House, 150-155 Ainslie Business Park, Swords, Co. Dublin
Tel (+353) 01 810 8000 Fax (+353) 01 810 8001

Unit 2B, 2200 Cork Airport Business Park, Cork
Tel (+353) 021 429 0300 Fax (+353) 021 429 0360

1st Floor Technology House Parkmore Technology Park, Galway
Tel (+353) 091 786 050 Fax (+353) 091 779 830

Client
Cork City Council, City Hall, Anglesea Street, Cork, T12 T997

Project
Glanmire to City Cycle Route (Phase 2)

Purpose		PRELIMINARY ISSUE							
Title		LAYOUT PLAN SITE NOTICE LOCATIONS SHEET 5 OF 8							
Original Scale	1:5000 @ A1	Drawn	SK	Checked	EON	Reviewed	EON	Authorised	RAN
Date	21.05.24	Date	21.05.24	Date	21.05.24	Date	21.05.24	Date	21.05.24
Status	A1	Drawing Number	5218242-ATK-ZZ-ZZ-SK-CE-004006	Rev					2

100
0 10
A1

DO NOT SCALE

File: 5218242-ATK-ZZ-ZZ-SK-CE-004001-004009.dwg
Date: May 27, 2024 - 3:27pm
Plotted by: EONell



GENERAL NOTES

1. ALL DIMENSIONS ARE IN MILLIMETRES UNLESS NOTED OTHERWISE
2. ONLY WRITTEN DIMENSIONS SHALL BE USED. NO DIMENSIONS SHALL BE SCALED FROM THE DRAWINGS
3. ALL LEVELS ARE IN METRES AND ARE TO MALIN HEAD DATUM
4. ALL COORDINATES ARE IN METRES AND ARE TO IRISH TRANSVERSE MERCATOR
5. REFER TO LANDSCAPE DRAWING FOR DETAILS OF HARD AND SOFT LANDSCAPING WITHIN THE VERGE
6. DRAWINGS ARE TO BE READ IN CONJUNCTION WITH THE SPECIFICATION

LEGEND

- ⊕ LOCATION OF SITE NOTICE

Purpose PRELIMINARY ISSUE

Title LAYOUT PLAN
SITE NOTICE LOCATIONS
SHEET 6 OF 8

Original Scale	1:5000 @ A1	Drawn	SK	Checked	EON	Reviewed	EON	Authorised	RAN	
Date	21.05.24	Date	21.05.24	Date	21.05.24	Date	21.05.24	Date	21.05.24	
Status	A1	Drawing Number	5218242-ATK-ZZ-ZZ-SK-CE-004007						Rev	2

© ORDNANCE SURVEY IRELAND LICENSE NR. AR 0082524. ORDNANCE SURVEY IRELAND & GOVERNMENT OF IRELAND
ATKINS WILL NOT BE HELD LIABLE FOR THE USE OF THIS DATA ON ANY PROJECT OTHER THAN GLANMIRE TO CITY CYCLE ROUTE - PHASE 2.



2	FINAL ISSUE	SK	05/24	EON	EON	RAN
1	FOR REVIEW	SK	05/24	EON	EON	RAN
0	DRAFT	SK	05/23	EON	EON	RAN
Rev	Description	By	Date	Chk'd	Rev'd	Auth

ATKINS
Member of the SNC-Lavalin Group

Atkins House, 150-155 Ainslie Road, Business Park, Swords, Co. Dublin
Tel (+353) 01 810 8000 Fax (+353) 01 810 8001

Unit 2B, 2200 Cork Airport Business Park, Cork
Tel (+353) 021 429 0300 Fax (+353) 021 429 0360

1st Floor Technology House Parkmore Technology Park, Galway
Tel (+353) 091 786 050 Fax (+353) 091 779 830

Client
Cork City Council, City Hall, Anglesea Street, Cork, T12 T997

Project
Glanmire to City Cycle Route (Phase 2)



- GENERAL NOTES**
1. ALL DIMENSIONS ARE IN MILLIMETRES UNLESS NOTED OTHERWISE
 2. ONLY WRITTEN DIMENSIONS SHALL BE USED. NO DIMENSIONS SHALL BE SCALED FROM THE DRAWINGS
 3. ALL LEVELS ARE IN METRES AND ARE TO MALIN HEAD DATUM
 4. ALL COORDINATES ARE IN METRES AND ARE TO IRISH TRANSVERSE MERCATOR
 5. REFER TO LANDSCAPE DRAWING FOR DETAILS OF HARD AND SOFT LANDSCAPING WITHIN THE VERGE
 6. DRAWINGS ARE TO BE READ IN CONJUNCTION WITH THE SPECIFICATION

LEGEND


⊕ LOCATION OF SITE NOTICE

File: 5218242-ATK-ZZ-ZZ-SK-CE-004001-004009.dwg
Date: May 27, 2024 - 2:39pm
Plotted by: EONell

© ORDNANCE SURVEY IRELAND LICENSE NR. AR 0082524. ORDNANCE SURVEY IRELAND & GOVERNMENT OF IRELAND

ATKINS WILL NOT BE HELD LIABLE FOR THE USE OF THIS DATA ON ANY PROJECT OTHER THAN GLANMIRE TO CITY CYCLE ROUTE - PHASE 2.

Risk Level	X	Atkins Base Line - Low Risk
		Atkins Sensitive - Medium Risk
		Atkins Private - High Risk
		Client Critical - Already Marked



Rev	Description	By	Date	Chk'd	Rev'd	Auth
2	FINAL ISSUE	SK	05/24	EON	EON	RAN
1	FOR REVIEW	SK	05/24	EON	EON	RAN
0	DRAFT	SK	05/24	EON	EON	RAN

ATKINS
Member of the SNC-Lavalin Group

Atkins House, 150-155 Airside Business Park, Swords, Co. Dublin
Tel (+353) 01 810 8000 Fax (+353) 01 810 8001

Unit 2B, 2200 Cork Airport Business Park, Cork
Tel (+353) 021 429 0300 Fax (+353) 021 429 0360

1st Floor Technology House Parkmore Technology Park, Galway
Tel (+353) 091 786 050 Fax (+353) 091 779 830

Client
Cork City Council, City Hall, Anglesea Street, Cork, T12 T997

Project
Glanmire to City Cycle Route (Phase 2)

Purpose: PRELIMINARY ISSUE

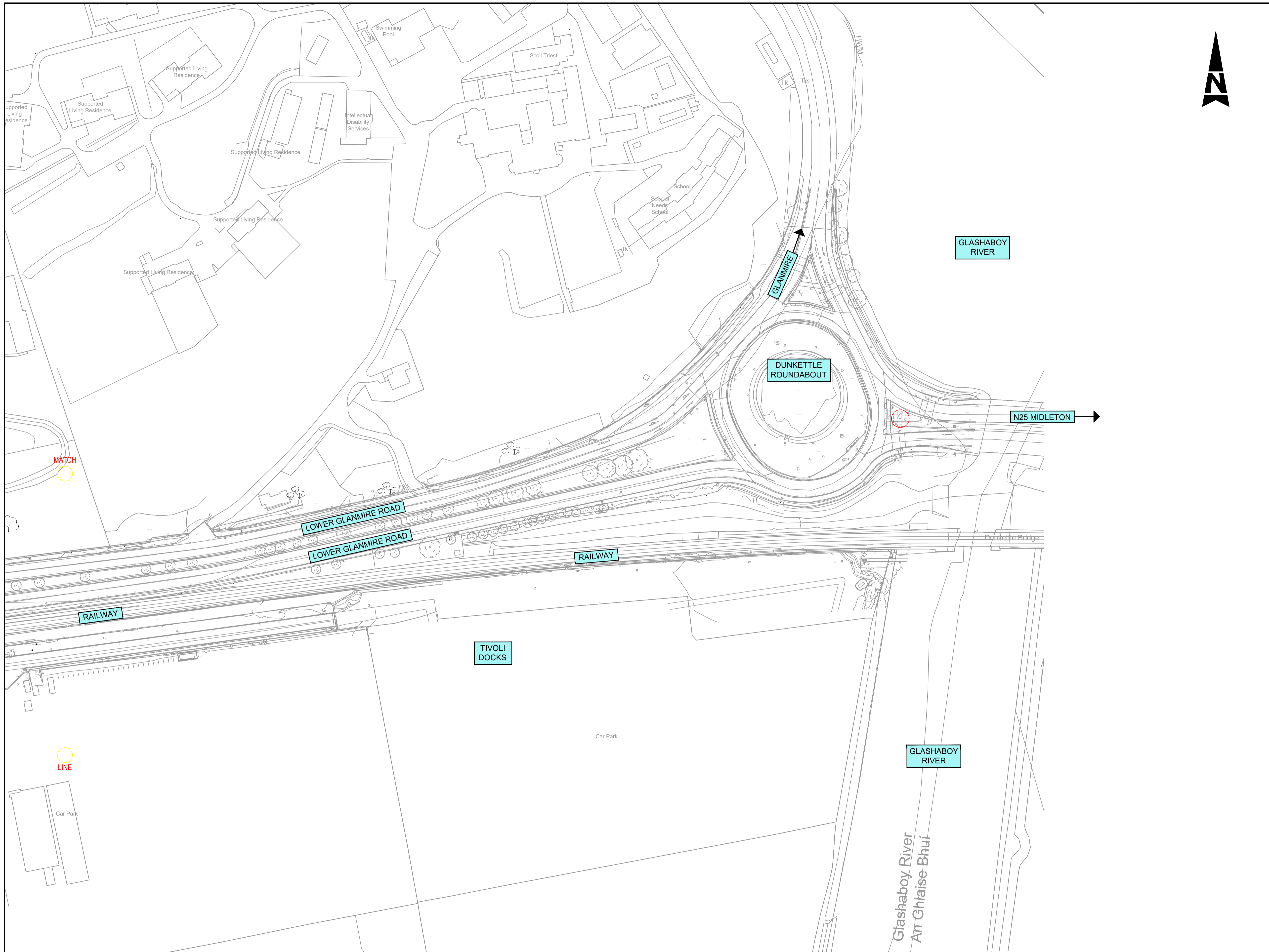
Title: LAYOUT PLAN SITE NOTICE LOCATIONS SHEET 7 OF 8

Original Scale	1:5000 @ A1	Drawn	SK	Checked	EON	Reviewed	EON	Authorised	RAN
Date	21.05.24	Date	21.05.24	Date	21.05.24	Date	21.05.24	Date	21.05.24
Status	A1	Drawing Number	5218242-ATK-ZZ-ZZ-SK-CE-004008	Rev					2

100
0 10
A1

DO NOT SCALE

File: 5218242-ATK-ZZ-ZZ-SK-CE-004001-004009.dwg
Date: May 27, 2024 - 2:23pm
Plotted by: EONell



- GENERAL NOTES**
1. ALL DIMENSIONS ARE IN MILLIMETRES UNLESS NOTED OTHERWISE
 2. ONLY WRITTEN DIMENSIONS SHALL BE USED. NO DIMENSIONS SHALL BE SCALED FROM THE DRAWINGS
 3. ALL LEVELS ARE IN METRES AND ARE TO MALIN HEAD DATUM
 4. ALL COORDINATES ARE IN METRES AND ARE TO IRISH TRANSVERSE MERCATOR
 5. REFER TO LANDSCAPE DRAWING FOR DETAILS OF HARD AND SOFT LANDSCAPING WITHIN THE VERGE
 6. DRAWINGS ARE TO BE READ IN CONJUNCTION WITH THE SPECIFICATION


LEGEND

⊕ LOCATION OF SITE NOTICE

© ORDNANCE SURVEY IRELAND LICENSE NR. AR 0082524. ORDNANCE SURVEY IRELAND & GOVERNMENT OF IRELAND

ATKINS WILL NOT BE HELD LIABLE FOR THE USE OF THIS DATA ON ANY PROJECT OTHER THAN GLANMIRE TO CITY CYCLE ROUTE - PHASE 2.

Risk Level	X	Atkins Base Line - Low Risk
		Atkins Sensitive - Medium Risk
		Atkins Private - High Risk
		Client Critical - Already Marked



Rev	Description	By	Date	Chk'd	Rev'd	Auth
2	FINAL ISSUE	SK	05/24	EON	EON	RAN
1	FOR REVIEW	SK	05/24	EON	EON	RAN
0	DRAFT	SK	05/24	EON	EON	RAN

ATKINS
Member of the SNC-Lavalin Group

Atkins House, 150-155 Ainslie Road, Business Park, Swords, Co. Dublin
Tel (+353) 01 810 8000 Fax (+353) 01 810 8001

Unit 2B, 2200 Cork Airport Business Park, Cork
Tel (+353) 021 429 0300 Fax (+353) 021 429 0360

1st Floor Technology House Parkmore Technology Park, Galway
Tel (+353) 091 786 050 Fax (+353) 091 779 830

Client
Cork City Council, City Hall, Anglesea Street, Cork, T12 T997

Project
Glanmire to City Cycle Route (Phase 2)

Purpose: PRELIMINARY ISSUE

Title: LAYOUT PLAN SITE NOTICE LOCATIONS SHEET 8 OF 8

Original Scale	1:5000 @ A1	Drawn	SK	Checked	EON	Reviewed	EON	Authorised	RAN
Date	21.05.24	Date	21.05.24	Date	21.05.24	Date	21.05.24	Date	21.05.24
Status	A1	Drawing Number	5218242-ATK-ZZ-ZZ-SK-CE-004009	Rev					2