


# Appendix D. Indicative Landscape Design



DWG NO. LP-1-02

ILLUSTRATIVE EXAMPLES OF PROPOSED PUBLIC REALM ELEMENTS: SURFACING, SEATING AND PLANTING



**SITE LAYOUT LEGEND**

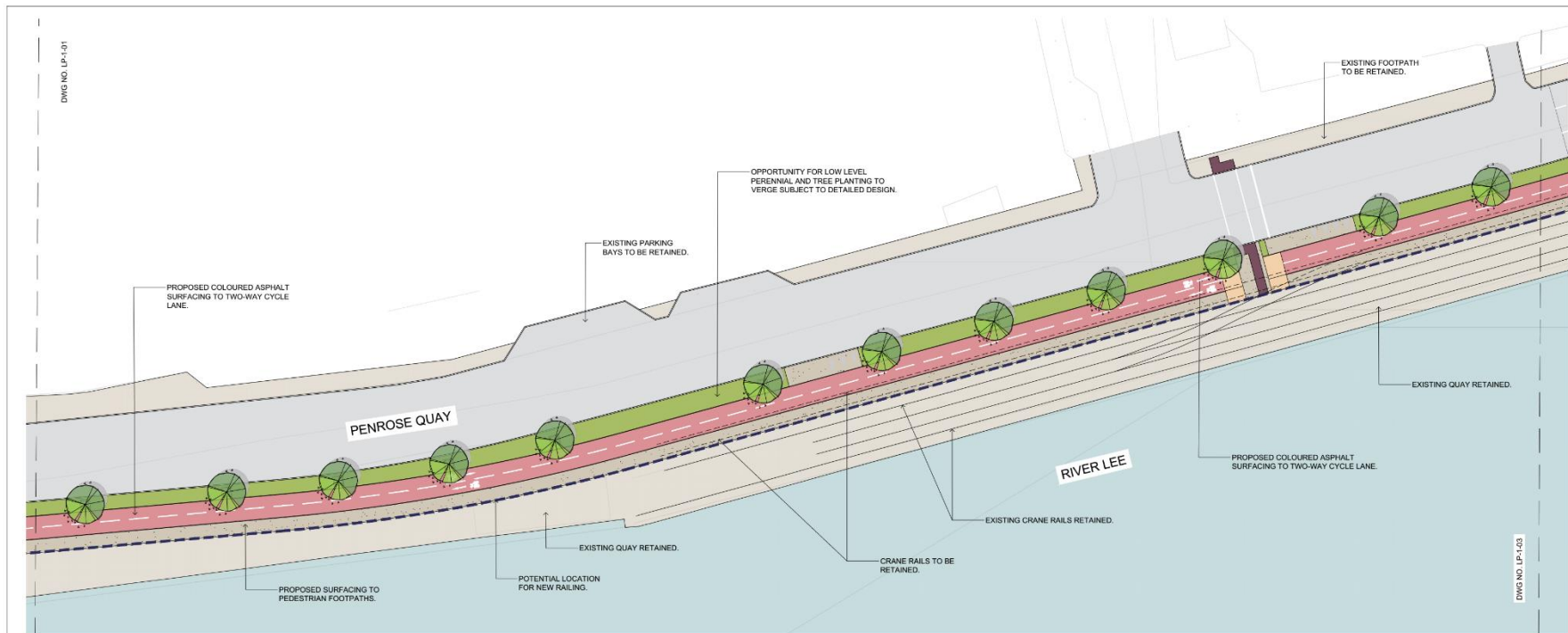
- SURFACING TO PEDESTRIAN FOOTPATHS AND SHARED SPACES (e.g. COLOURED ASPHALT / BLOCK PAVING)
- SURFACING TO PORT OF CORK 2009 GARDEN (e.g. NATURAL STONE PAVING / BLOCK PAVING)
- COLOURED ASPHALT SURFACING TO CYCLE LANES
- EXISTING SURFACING TO BE RETAINED
- EXISTING CARRIAGEWAY TO BE RETAINED
- PROPOSED PLANTING AREAS
- PROPOSED HEDGE PLANTING
- EXISTING GRASSPLANTING AREA TO BE RETAINED
- EXISTING GRASSPLANTING AREA TO BE RENEWED
- POTENTIAL NEW BOUNDARY FENCE
- POTENTIAL NEW RAILING
- TACTILE PAVING (CONTROLLED CROSSING)
- TACTILE PAVING (UNCONTROLLED CROSSING)
- GRAVEL SURFACING
- PROPOSED TREE PLANTING
- PROPOSED TREE PLANTING WITHIN PLANTER
- EXISTING TREE TO BE RETAINED
- PROPOSED SPECIMEN SHRUB PLANTING

**ebla** eamann byrne  
landscape architects  
5-6 King's Court, York, YO1 7LD, UK  
T +44 (0)1904 623 144 E mail@eb-la.com  
www.eb-la.com


CORK CITY COUNCIL  
PROJECT/PROGRAMme TITLE:  
**GLANMIRE TO CITY CYCLE ROUTE PUBLIC REALM (1 OF 14)**  
LOCATION:  
GLANMIRE, CORK



22060-CO-LP-1-01-REV-3  
SCALE:  
1:250@A1  
DATE:  
14.05.2024



ILLUSTRATIVE EXAMPLES OF PROPOSED PUBLIC REALM ELEMENTS: SURFACING, SEATING AND PLANTING



**SITE LAYOUT LEGEND**

- |  |  |  |  |
|--|--|--|--|
|  | SURFACING TO PEDESTRIAN FOOTPATHS AND SHARED SPACES (e.g. COLOURED ASPHALT / BLOCK PAVING) |  | POTENTIAL NEW RAILING                  |
|  | SURFACING TO PORT OF CORK 2000 GARDEN (e.g. NATURAL STONE PAVING / BLOCK PAVING)           |  | TACTILE PAVING (CONTROLLED CROSSING)   |
|  | COLOURED ASPHALT SURFACING TO CYCLE LANES  |  | TACTILE PAVING (UNCONTROLLED CROSSING) |
|  | EXISTING SURFACING TO BE RETAINED  |  | GRAVEL SURFACING                       |
|  | EXISTING CARRIAGEWAY TO BE RETAINED  |  | PROPOSED TREE PLANTING                 |
|  | PROPOSED PLANTING AREAS  |  | PROPOSED TREE PLANTING WITHIN PLANTER  |
|  | PROPOSED HEDGE PLANTING  |  | EXISTING TREE TO BE RETAINED           |
|  | EXISTING GRASS/PLANTING AREA TO BE RETAINED  |  | PROPOSED SPECIMEN SHRUB PLANTING       |
|  | EXISTING GRASS/PLANTING AREA TO BE RENEWED   |  |  |
|  | POTENTIAL NEW BOUNDARY FENCE   |  |  |

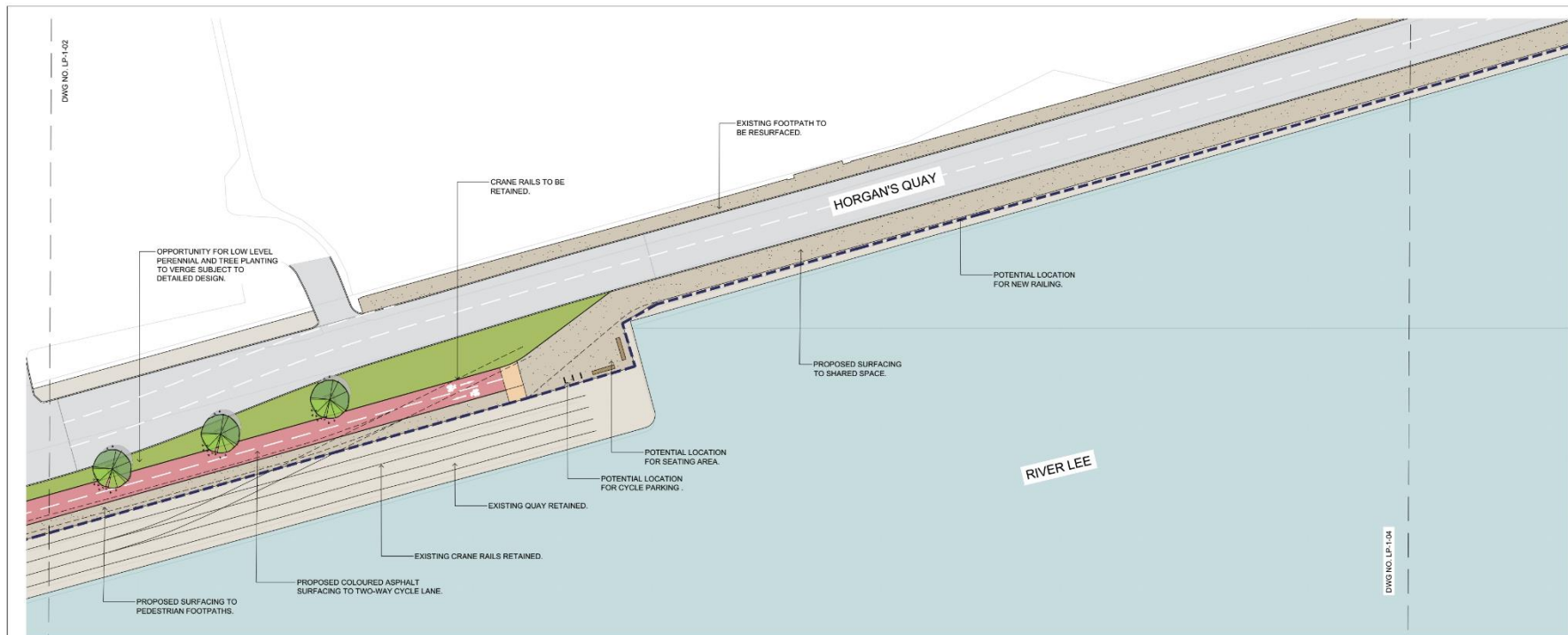
**ebla** eamonn byrne  
landscape architects  
5-6 King's Court, York, YO1 7LD, UK  
T +44 (0)1904 623 144 E mail@eb-la.com  
www.eb-la.com

CLIENT: CORK CITY COUNCIL  
PROJECT/PROGRAMME TITLE: GLANMIRE TO CITY CYCLE ROUTE PUBLIC REALM (2 OF 14)  
LOCATION: GLANMIRE, CORK




22060-CO-LP-1-02-REV-3  
SCALE: 1:250@A1  
DATE: 14.05.2024























ILLUSTRATIVE EXAMPLES OF PROPOSED PUBLIC REALM ELEMENTS: SURFACING, SEATING AND PLANTING



**SITE LAYOUT LEGEND**

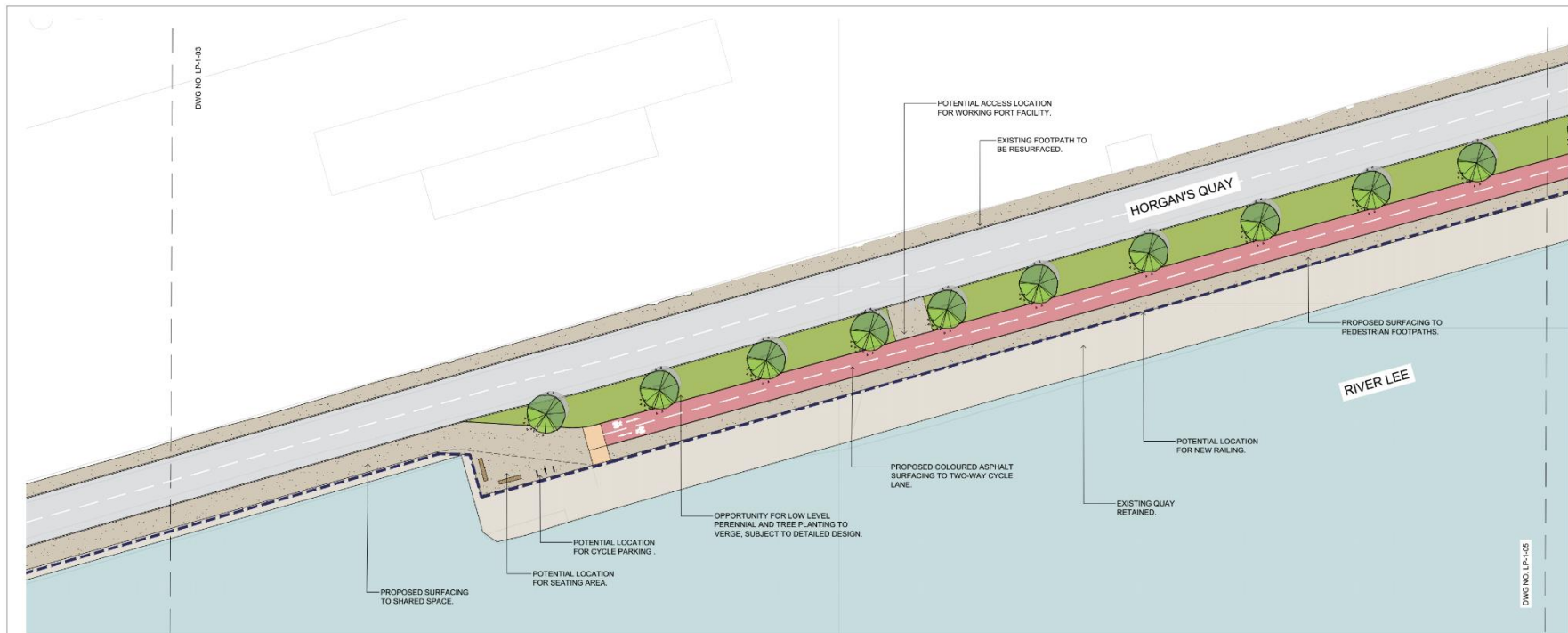
-  SURFACING TO PEDESTRIAN FOOTPATHS AND SHARED SPACES (e.g. COLOURED ASPHALT / BLOCK PAVING)
-  SURFACING TO PORT OF CORK 2000 GARDEN (e.g. NATURAL STONE PAVING / BLOCK PAVING)
-  COLOURED ASPHALT SURFACING TO CYCLE LANES
-  EXISTING SURFACING TO BE RETAINED
-  EXISTING CARRIAGEWAY TO BE RETAINED
-  PROPOSED PLANTING AREAS
-  PROPOSED HEDGE PLANTING
-  EXISTING GRASS/PLANTING AREA TO BE RETAINED
-  EXISTING GRASS/PLANTING AREA TO BE RENEWED
-  POTENTIAL NEW BOUNDARY FENCE
-  POTENTIAL NEW RAILING
-  TACTILE PAVING (CONTROLLED CROSSING)
-  TACTILE PAVING (UNCONTROLLED CROSSING)
-  GRAVEL SURFACING
-  PROPOSED TREE PLANTING
-  PROPOSED TREE PLANTING WITHIN PLANTER
-  EXISTING TREE TO BE RETAINED
-  PROPOSED SPECIMEN SHRUB PLANTING

**ebla** eamonn byrne  
landscape architects  
5-6 King's Court, York, YO1 7LD, UK  
T +44 (0)1904 623 144 E mail@eb-la.com  
www.eb-la.com


CLIENT: CORK CITY COUNCIL  
PROJECT/PROGRAMME TITLE: GLANMIRE TO CITY CYCLE ROUTE PUBLIC REALM (3 OF 14)  
LOCATION: GLANMIRE, CORK

22060-CO-LP-1-03-REV-3  
SCALE: 1:250@A1  
DATE: 14.05.2024





ILLUSTRATIVE EXAMPLES OF PROPOSED PUBLIC REALM ELEMENTS: SURFACING, SEATING AND PLANTING



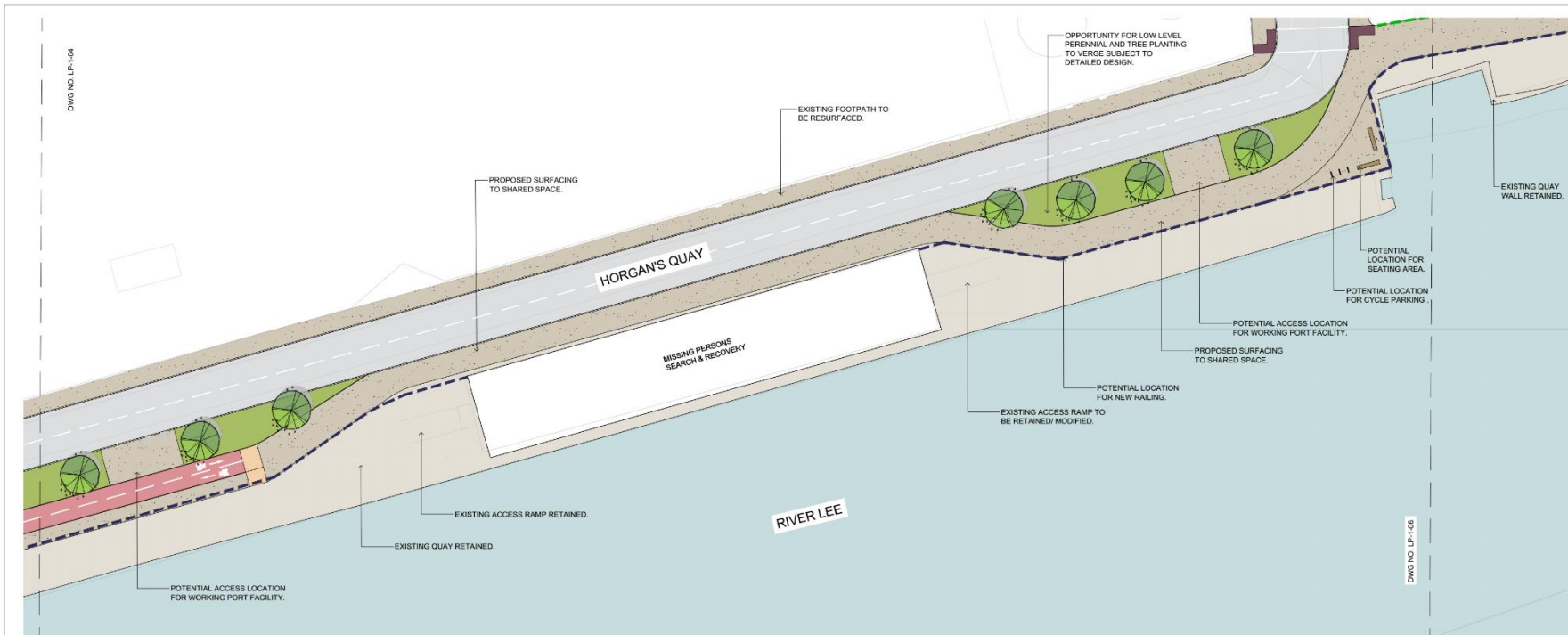
**SITE LAYOUT LEGEND**

- SURFACING TO PEDESTRIAN FOOTPATHS AND SHARED SPACES (e.g. COLOURED ASPHALT / BLOCK PAVING)
- SURFACING TO PORT OF CORK 2000 GARDEN (e.g. NATURAL STONE PAVING / BLOCK PAVING)
- COLOURED ASPHALT SURFACING TO CYCLE LANES
- EXISTING SURFACING TO BE RETAINED
- EXISTING CARRIAGEWAY TO BE RETAINED
- PROPOSED PLANTING AREAS
- PROPOSED HEDGE PLANTING
- EXISTING GRASS/PLANTING AREA TO BE RETAINED
- EXISTING GRASS/PLANTING AREA TO BE RENEWED
- POTENTIAL NEW BOUNDARY FENCE
- POTENTIAL NEW RAILING
- TACTILE PAVING (CONTROLLED CROSSING)
- TACTILE PAVING (UNCONTROLLED CROSSING)
- GRAVEL SURFACING
- PROPOSED TREE PLANTING
- PROPOSED TREE PLANTING WITHIN PLANTER
- EXISTING TREE TO BE RETAINED
- PROPOSED SPECIMEN SHRUB PLANTING


**ebla** eamonn byrne  
landscape architects  
5-4 King's Court, York, YO1 7LD, UK  
T +44 (0)1904 623 144 E mail@eb-ia.com  
www.eb-ia.com

CORK CITY COUNCIL  
PROJECT NO. 2020-01-04-REV-3  
**GLANMIRE TO CITY CYCLE ROUTE PUBLIC REALM (4 OF 14)**  
LOCATION:  
GLANMIRE, CORK

2020-01-04-REV-3  
1:250@A1  
DATE:  
14.05.2024



ILLUSTRATIVE EXAMPLES OF PROPOSED PUBLIC REALM ELEMENTS: SURFACING, SEATING AND PLANTING



SITE LAYOUT LEGEND

- SURFACING TO PEDESTRIAN FOOTPATHS AND SHARED SPACES (e.g. COLOURED ASPHALT / BLOCK PAVING)
- SURFACING TO PORT OF CORK 2000 GARDEN (e.g. NATURAL STONE PAVING / BLOCK PAVING)
- COLOURED ASPHALT SURFACING TO CYCLE LANES
- EXISTING SURFACING TO BE RETAINED
- EXISTING CARRIAGEWAY TO BE RETAINED
- PROPOSED PLANTING AREAS
- PROPOSED HEDGE PLANTING
- EXISTING GRASS/PLANTING AREA TO BE RETAINED
- EXISTING GRASS/PLANTING AREA TO BE RENEWED
- POTENTIAL NEW BOUNDARY FENCE
- POTENTIAL NEW RAILING
- TACTILE PAVING (CONTROLLED CROSSING)
- TACTILE PAVING (UNCONTROLLED CROSSING)
- GRAVEL SURFACING
- PROPOSED TREE PLANTING
- PROPOSED TREE PLANTING WITHIN PLANTER
- EXISTING TREE TO BE RETAINED
- PROPOSED SPECIMEN SHRUB PLANTING


**eb|a** eamonn byrne  
landscape architects  
5-6 King's Court, York, YO1 7LD, UK  
T +44 (0) 1934 423 144 E mail@eb-la.com  
www.eb-la.com

CLIENT: CORK CITY COUNCIL  
PROJECT NAME: GLANMIRE TO CITY CYCLE ROUTE PUBLIC REALM (5 OF 14)  
LOCATION: GLANMIRE, CORK

22060-CO-LP-1-05-REV-3  
SCALE: 1:250@A1  
DATE: 14.05.2024



ILLUSTRATIVE EXAMPLES OF PROPOSED PUBLIC REALM ELEMENTS: SURFACING, SEATING AND PLANTING



SITE LAYOUT LEGEND

- SURFACING TO PEDESTRIAN FOOTPATHS AND SHARED SPACES (e.g. COLOURED ASPHALT / BLOCK PAVING)
- SURFACING TO PORT OF CORK 2000 GARDEN (e.g. NATURAL STONE PAVING / BLOCK PAVING)
- COLOURED ASPHALT SURFACING TO CYCLE LANES
- EXISTING SURFACING TO BE RETAINED
- EXISTING CARRIAGEWAY TO BE RETAINED
- PROPOSED PLANTING AREAS
- PROPOSED HEDGE PLANTING
- EXISTING GRASS-PLANTING AREA TO BE RETAINED
- EXISTING GRASS-PLANTING AREA TO BE RENEWED
- POTENTIAL NEW BOUNDARY FENCE
- POTENTIAL NEW RAILING
- TACTILE PAVING (CONTROLLED CROSSING)
- TACTILE PAVING (UNCONTROLLED CROSSING)
- GRAVEL SURFACING
- PROPOSED TREE PLANTING
- PROPOSED TREE PLANTING WITH PLANTER
- EXISTING TREE TO BE RETAINED
- PROPOSED SPECIMEN SHRUB PLANTING

**ebla** eamonn byrne  
landscape architects  
5-6 King's Court, York, YO1 7LD, UK  
T +44 (0)1904 623 144 E mail@eb-la.com  
www.eb-la.com


CLIENT: CORK CITY COUNCIL  
PROJECT/TITLE: GLANMIRE TO CITY CYCLE ROUTE PUBLIC REALM (6 OF 14)  
LOCATION: GLANMIRE, CORK

DRAWING NUMBER: 22060-CO-LP-1-06-REV-3  
SCALE: 1:250@A1  
DATE: 14.05.2024





ILLUSTRATIVE EXAMPLES OF PROPOSED PUBLIC REALM ELEMENTS: SURFACING, SEATING AND PLANTING



**SITE LAYOUT LEGEND**

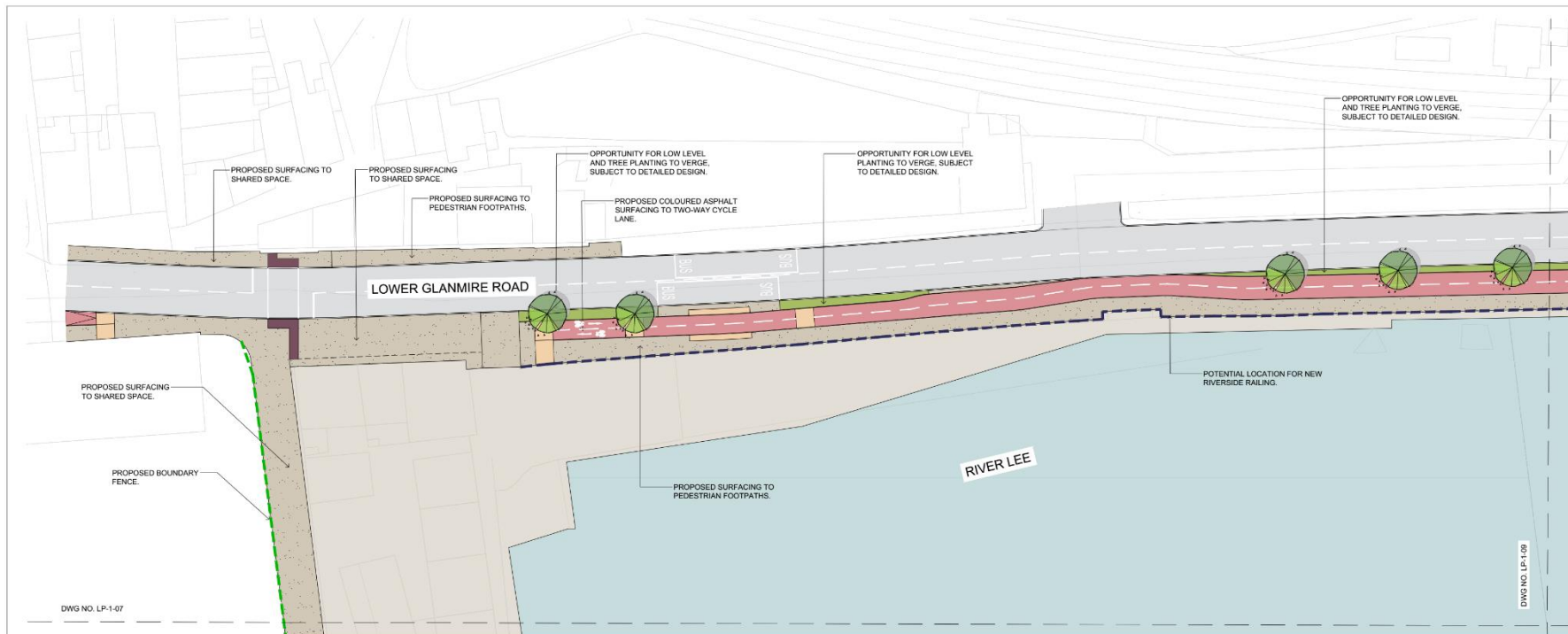
- SURFACING TO PEDESTRIAN FOOTPATHS AND SHARED SPACES (e.g. COLOURED ASPHALT / BLOCK PAVING)
- SURFACING TO FORET OF CORK 2000 GARDEN (e.g. NATURAL STONE PAVING / BLOCK PAVING)
- COLOURED ASPHALT SURFACING TO CYCLE LANES
- EXISTING SURFACING TO BE RETAINED
- EXISTING CARRIAGEWAY TO BE RETAINED
- PROPOSED PLANTING AREAS
- PROPOSED HEDGE PLANTING
- EXISTING GRASS-PLANTING AREA TO BE RETAINED
- EXISTING GRASS-PLANTING AREA TO BE RENEWED
- POTENTIAL NEW BOUNDARY FENCE
- POTENTIAL NEW RAILING
- TACTILE PAVING (CONTROLLED CROSSING)
- TACTILE PAVING (UNCONTROLLED CROSSING)
- GRAVEL SURFACING
- PROPOSED TREE PLANTING
- PROPOSED TREE PLANTING WITHIN PLANTER
- EXISTING TREE TO BE RETAINED
- PROPOSED SPECIMEN SHRUB PLANTING

**eba** eamonn byrne  
landscape architects  
5-6 Kings Court, York, YO1 7LD, UK  
T +44 (0)1904 623 144 E mail@eb-la.com  
www.eb-la.com


CLIENT: CORK CITY COUNCIL  
PROJECT/PROGRAMME TITLE: GLANMIRE TO CITY CYCLE ROUTE PUBLIC REALM (7 OF 14)  
LOCATION: GLANMIRE, CORK



22060-CO-LP-1-07-REV-3  
SCALE: 1:250@A1  
DATE: 14.05.2024



ILLUSTRATIVE EXAMPLES OF PROPOSED PUBLIC REALM ELEMENTS: SURFACING, SEATING AND PLANTING



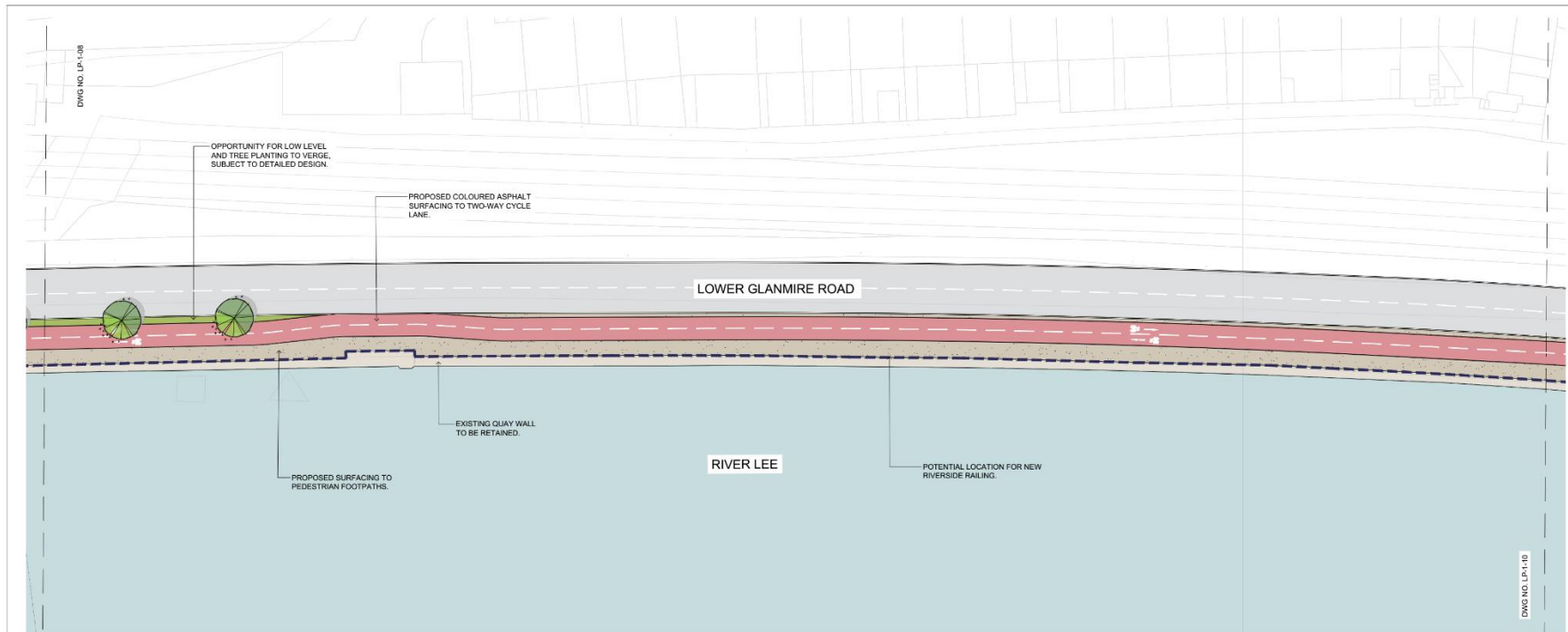
**SITE LAYOUT LEGEND**

- SURFACING TO PEDESTRIAN FOOTPATHS AND SHARED SPACES (e.g. COLOURED ASPHALT / BLOCK PAVING)
- SURFACING TO FOOT OR COBK 3000 GARDEN (e.g. NATURAL STONE PAVING / BLOCK PAVING)
- COLOURED ASPHALT SURFACING TO CYCLE LANES
- EXISTING SURFACING TO BE RETAINED
- EXISTING CARRIAGEWAY TO BE RETAINED
- PROPOSED PLANTING AREAS
- PROPOSED HEDGE PLANTING
- EXISTING GRASS/PLANTING AREA TO BE RETAINED
- EXISTING GRASS/PLANTING AREA TO BE RENEWED
- POTENTIAL NEW BOUNDARY FENCE
- POTENTIAL NEW RAILING
- TACTILE PAVING (CONTROLLED CROSSING)
- TACTILE PAVING (UNCONTROLLED CROSSING)
- GRAVEL SURFACING
- PROPOSED TREE PLANTING
- PROPOSED TREE PLANTING WITHIN PLANTER
- EXISTING TREE TO BE RETAINED
- PROPOSED SPECIMEN SHRUB PLANTING


**ebla** eamonn byrne  
landscape architects  
5-8 King's Court, York, YO1 7LD, UK  
T +44 (0)1904 623 144 E mail@eb-la.com  
www.eb-la.com

CLIENT: CORK CITY COUNCIL  
PROJECT/DRAWING FILE: GLANMIRE TO CITY CYCLE ROUTE PUBLIC REALM (8 OF 14)  
LOCATION: GLANMIRE, CORK



















DRAWING NUMBER: 22060-CO-LP-1-08-REV-3  
SCALE: 1:250@A1  
DATE: 14.05.2024



ILLUSTRATIVE EXAMPLES OF PROPOSED PUBLIC REALM ELEMENTS: SURFACING, SEATING AND PLANTING



SITE LAYOUT LEGEND

-  SURFACING TO PEDESTRIAN FOOTPATHS AND SHARED SPACES (e.g. COLOURED ASPHALT / BLOCK PAVING)
-  SURFACING TO PORT OF CORK 2020 GARDEN (e.g. NATURAL STONE PAVING / BLOCK PAVING)
-  COLOURED ASPHALT SURFACING TO CYCLE LANES
-  EXISTING SURFACING TO BE RETAINED
-  EXISTING CARRIAGEWAY TO BE RETAINED
-  PROPOSED PLANTING AREAS
-  PROPOSED HEDGE PLANTING
-  EXISTING GRASS/PLANTING AREA TO BE RETAINED
-  EXISTING GRASS/PLANTING AREA TO BE RENEWED
-  POTENTIAL NEW BOUNDARY FENCE
-  POTENTIAL NEW RAILING
-  TACTILE PAVING (CONTROLLED CROSSING)
-  TACTILE PAVING (UNCONTROLLED CROSSING)
-  GRAVEL SURFACING
-  PROPOSED TREE PLANTING
-  PROPOSED TREE PLANTING WITHIN PLANTER
-  EXISTING TREE TO BE RETAINED
-  PROPOSED SPECIMEN SHRUB PLANTING

**ebia** eamonn byrne  
landscape architects  
3-6 Kings Court, York, YO1 7LD, UK  
T +44 (0) 1904 623 144 E mail@eb-ia.com  
www.eb-ia.com


CORK CITY COUNCIL  
PROJ0207000001010  
**GLANMIRE TO CITY CYCLE ROUTE PUBLIC REAL (9 OF 14)**  
LOCATION  
GLANMIRE, CORK

22060-CO-LP-1-09-REV-3  
SCALE  
1:250@A1  
DATE  
14.05.2024





ILLUSTRATIVE EXAMPLES OF PROPOSED PUBLIC REAL ELEMENTS: SURFACING, SEATING AND PLANTING



**SITE LAYOUT LEGEND**

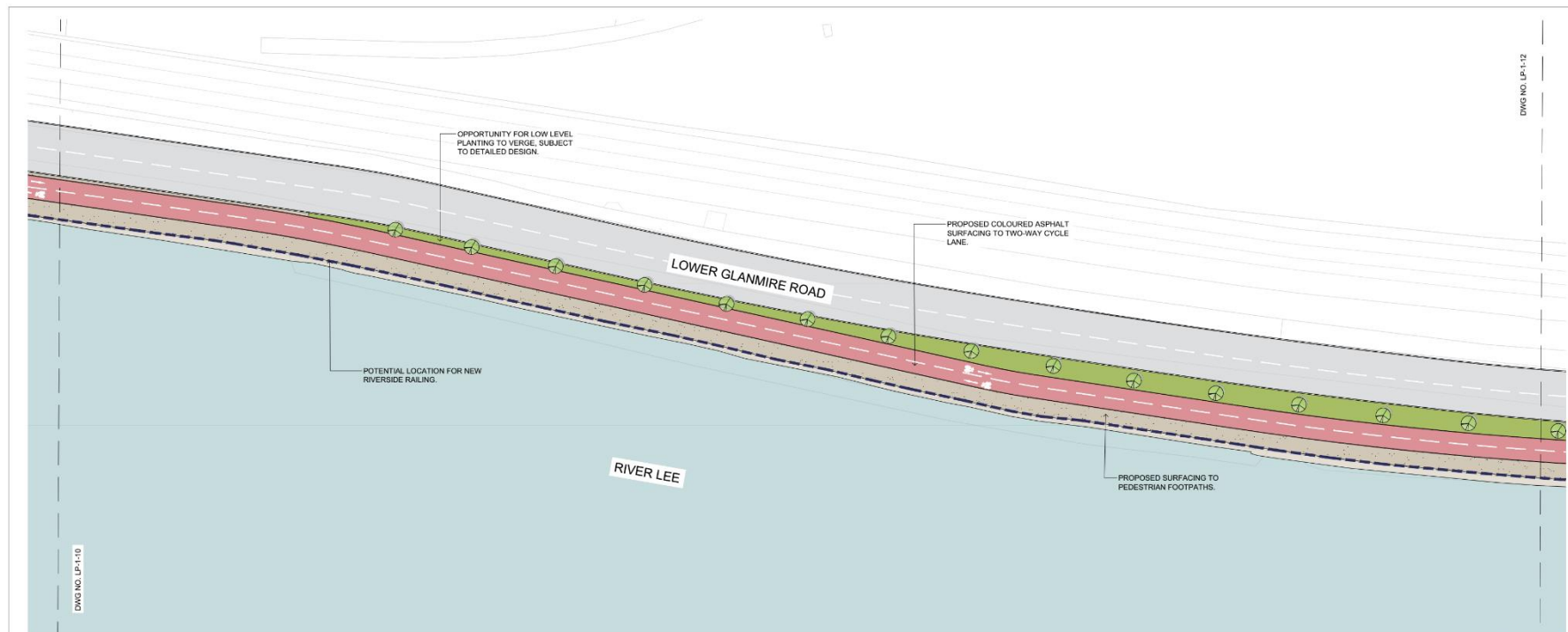
- |  |  |  |  |
|--|--|--|--|
|  | SURFACING TO PEDESTRIAN FOOTPATHS AND SHARED SPACES (e.g. COLOURED ASPHALT / BLOCK PAVING) |  | POTENTIAL NEW RAILING                  |
|  | SURFACING TO PORT OF CORK 2000 GARDENS (e.g. NATURAL STONE PAVING / BLOCK PAVING)          |  | TACTILE PAVING (CONTROLLED CROSSING)   |
|  | COLOURED ASPHALT SURFACING TO CYCLE LANES  |  | TACTILE PAVING (UNCONTROLLED CROSSING) |
|  | EXISTING SURFACING TO BE RETAINED  |  | GRAVEL SURFACING                       |
|  | EXISTING CARRIAGEWAY TO BE RETAINED  |  | PROPOSED TREE PLANTING                 |
|  | PROPOSED PLANTING AREAS  |  | PROPOSED TREE PLANTING WITHIN PLANTER  |
|  | PROPOSED HEDGE PLANTING  |  | EXISTING TREE TO BE RETAINED           |
|  | EXISTING GRASS/PLANTING AREA TO BE RETAINED  |  | PROPOSED SPECIMEN SHRUB PLANTING       |
|  | EXISTING GRASS/PLANTING AREA TO BE RENEWED   |  |  |
|  | POTENTIAL NEW BOUNDARY FENCE   |  |  |

**eb|a** eamonn byrne  
landscape architects  
5-6 Kings Court, York, YO1 7LD, UK  
T +44 (0)1904 623 144 E mail@eb-la.com  
www.eb-la.com


CLIENT  
**CORK CITY COUNCIL**  
PROJECT/TASKING TITLE  
**GLANMIRE TO CITY CYCLE ROUTE PUBLIC REALM (10 OF 14)**  
LOCATION  
**GLANMIRE, CORK**



DRAWING NUMBER  
**22060-CO-LP-1-10-REV-3**  
SCALE  
**1:250@A1**  
DATE  
**14.05.2024**



ILLUSTRATIVE EXAMPLES OF PROPOSED PUBLIC REALM ELEMENTS: SURFACING, SEATING AND PLANTING



SITE LAYOUT LEGEND

- SURFACING TO PEDESTRIAN FOOTPATHS AND SHARED SPACES (e.g. COLOURED ASPHALT / BLOCK PAVING)
- SURFACING TO PORT OF CORK 3200 GARDEN (e.g. NATURAL STONE PAVING / BLOCK PAVING)
- COLOURED ASPHALT SURFACING TO CYCLE LANES
- EXISTING SURFACING TO BE RETAINED
- EXISTING CARRIAGEWAY TO BE RETAINED
- PROPOSED PLANTING AREAS
- PROPOSED HEDGE PLANTING
- EXISTING GRASS/PLANTING AREA TO BE RETAINED
- EXISTING GRASS/PLANTING AREA TO BE RENEWED
- POTENTIAL NEW BOUNDARY FENCE
- POTENTIAL NEW RAILING
- TACTILE PAVING (CONTROLLED CROSSING)
- TACTILE PAVING (UNCONTROLLED CROSSING)
- GRAVEL SURFACING
- PROPOSED TREE PLANTING
- PROPOSED TREE PLANTING WITHIN PLANTER
- EXISTING TREE TO BE RETAINED
- PROPOSED SPECIMEN SHRUB PLANTING

**eb|a** eamonn byrne  
landscape architects  
5-6 Kings Court, York, YO1 7LD, UK  
T +44 (0)1904 623 144 E mail@eb-a.com  
www.eb-a.com

CORK CITY COUNCIL  
PROJECT/WORKS TITLE  
**GLANMIRE TO CITY CYCLE ROUTE PUBLIC REALM (11 OF 14)**  
LOCATION  
GLANMIRE, CORK



22060-CO-LP-1-11-REV-3


1:250@A1

14.05.2024





ILLUSTRATIVE EXAMPLES OF PROPOSED PUBLIC REALM ELEMENTS: SURFACING, SEATING AND PLANTING



**SITE LAYOUT LEGEND**

- SURFACING TO PEDESTRIAN FOOTPATHS AND SHARED SPACES (e.g. COLOURED ASPHALT / BLOCK PAVING)
- SURFACING TO PORT OF CORK 2000 GARDEN (e.g. NATURAL STONE PAVING / BLOCK PAVING)
- COLOURED ASPHALT SURFACING TO CYCLE LANES
- EXISTING SURFACING TO BE RETAINED
- EXISTING CARRIAGEWAY TO BE RETAINED
- PROPOSED PLANTING AREAS
- PROPOSED HEDGE PLANTING
- EXISTING GRASS/PLANTING AREA TO BE RETAINED
- EXISTING GRASS/PLANTING AREA TO BE RENEWED
- POTENTIAL NEW BOUNDARY FENCE
- POTENTIAL NEW RAILING
- TACTILE PAVING (CONTROLLED CROSSING)
- TACTILE PAVING (UNCONTROLLED CROSSING)
- GRAVEL SURFACING
- PROPOSED TREE PLANTING
- PROPOSED TREE PLANTING WITHIN PLANTER
- EXISTING TREE TO BE RETAINED
- PROPOSED SPECIMEN SHRUB PLANTING

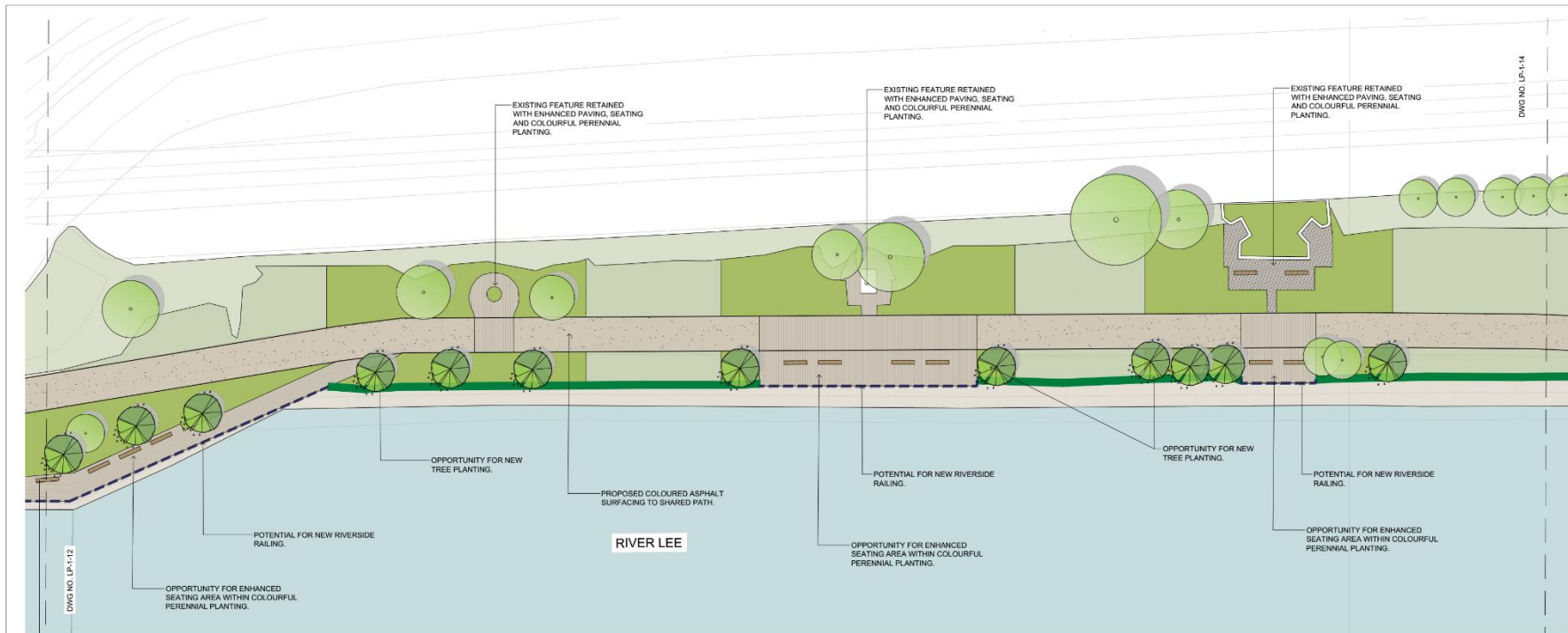
**ebla** eamonn byrne  
landscape architects  
5-6 King's Court, York, YO1 7LD, UK  
T +44 (0)1904 623 144 E mail@ebla.com  
www.ebla.com

CLIENT: CORK CITY COUNCIL  
PROJECT NAME/TITLE: GLANMIRE TO CITY CYCLE ROUTE PUBLIC REALM (12 OF 14)  
LOCATION: GLANMIRE, CORK




22060-CO-LP-1-12-REV-3  
SCALE: 1:250@A1  
DATE: 14.05.2024





ILLUSTRATIVE EXAMPLES OF PROPOSED PUBLIC REALM ELEMENTS: SURFACING, SEATING AND PLANTING



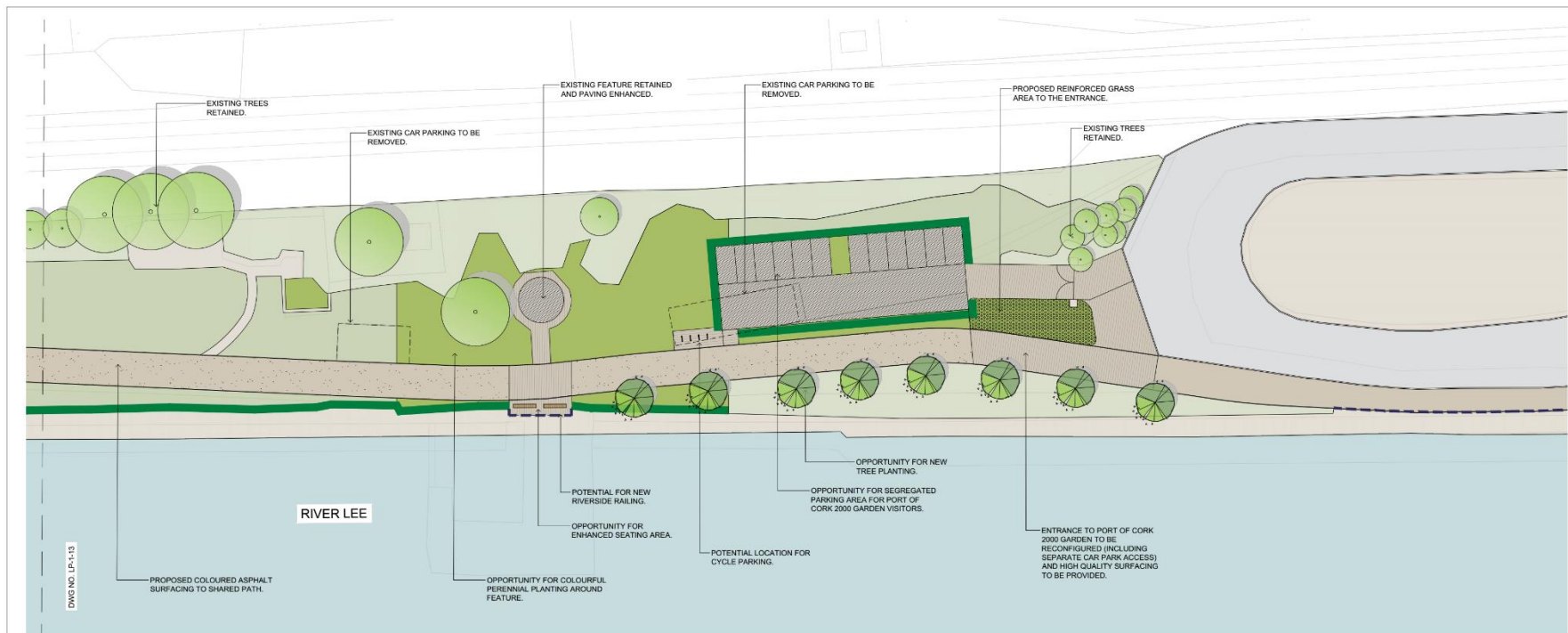
**SITE LAYOUT LEGEND**

- |  |  |  |  |
|--|--|--|--|
|  | SURFACING TO PEDESTRIAN FOOTPATHS AND SHARED SPACES (e.g. COLOURED ASPHALT / BLOCK PAVING) |  | POTENTIAL NEW RAILING                  |
|  | SURFACING TO PORT OF CORK 2000 GARDEN (e.g. NATURAL STONE PAVING / BLOCK PAVING)           |  | TACTILE PAVING (CONTROLLED CROSSING)   |
|  | COLOURED ASPHALT SURFACING TO CYCLE LANES  |  | TACTILE PAVING (UNCONTROLLED CROSSING) |
|  | EXISTING SURFACING TO BE RETAINED  |  | GRAVEL SURFACING                       |
|  | EXISTING CARRIAGEWAY TO BE RETAINED  |  | PROPOSED TREE PLANTING                 |
|  | PROPOSED PLANTING AREAS  |  | PROPOSED TREE PLANTING WITHIN PLANTERS |
|  | PROPOSED HEDGE PLANTING  |  | EXISTING TREE TO BE RETAINED           |
|  | EXISTING GRASS/PLANTING AREA TO BE RETAINED  |  | PROPOSED SPECIMEN SHRUB PLANTING       |
|  | EXISTING GRASS/PLANTING AREA TO BE RENEWED   |  |  |
|  | POTENTIAL NEW BOUNDARY FENCE   |  |  |


**ebla** eamonn byrne  
landscape architects  
5-6 King's Court, York, YO1 7LD, UK  
T +44 (0)1904 423 144 E mail@eb-la.com  
www.eb-la.com

CLIENT: CORK CITY COUNCIL  
PROJECT/PHASE TITLE: GLANMIRE TO CITY CYCLE ROUTE PUBLIC REALM (13 OF 14)  
LOCATION: GLANMIRE, CORK

DRAWING NUMBER: 22060-CO-LP-1-13-REV-3  
SCALE: 1:250@A1  
DATE: 14.05.2024



ILLUSTRATIVE EXAMPLES OF PROPOSED PUBLIC REALM ELEMENTS: SURFACING, SEATING AND PLANTING



**SITE LAYOUT LEGEND**

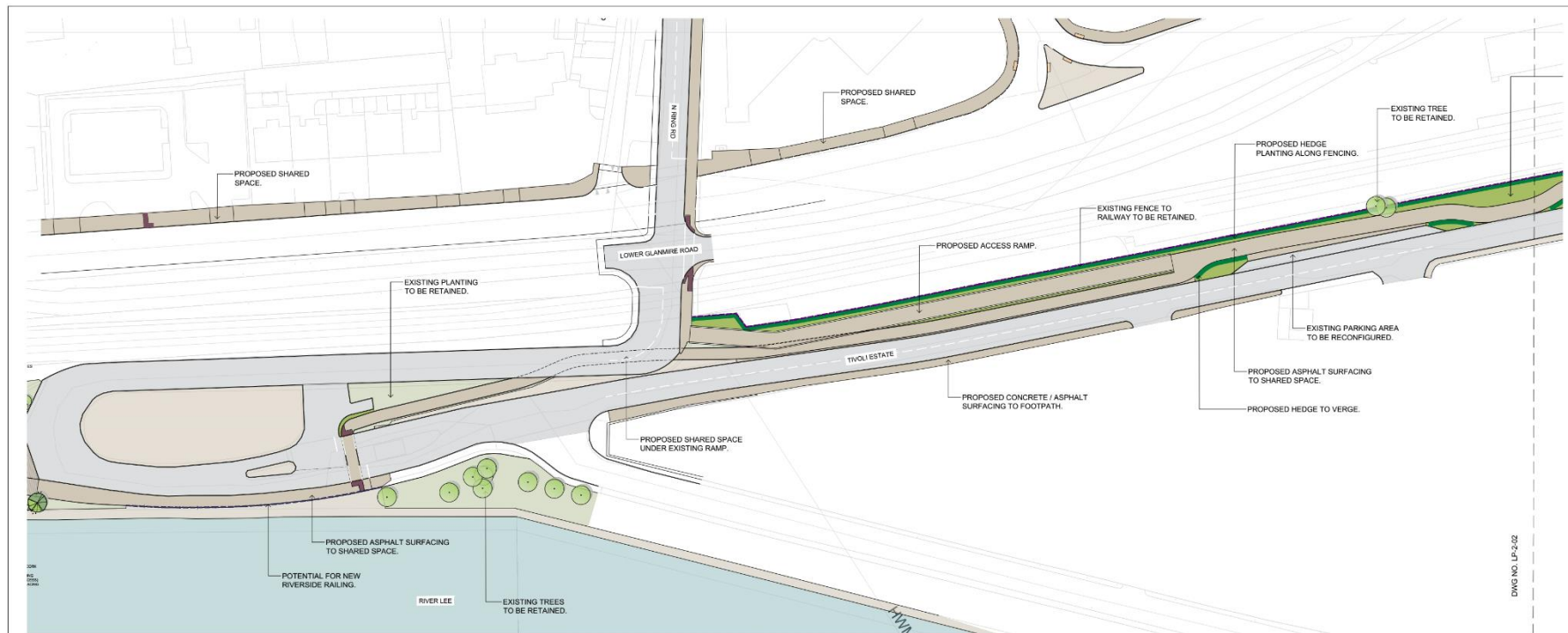
- SURFACING TO PEDESTRIAN FOOTPATHS AND SHARED SPACES (e.g. COLOURED ASPHALT / BLOCK PAVING)
- SURFACING TO PORT OF CORK 2000 GARDEN (e.g. NATURAL STONE PAVING / BLOCK PAVING)
- COLOURED ASPHALT SURFACING TO CYCLE LANES
- EXISTING SURFACING TO BE RETAINED
- EXISTING CARRIAGEWAY TO BE RETAINED
- PROPOSED PLANTING AREAS
- PROPOSED HEDGE PLANTING
- EXISTING GRASS/PLANTING AREA TO BE RETAINED
- EXISTING GRASS/PLANTING AREA TO BE RENEWED
- POTENTIAL NEW BOUNDARY FENCE
- POTENTIAL NEW RAILING
- TACTILE PAVING (CONTROLLED CROSSING)
- TACTILE PAVING (UNCONTROLLED CROSSING)
- GRAVEL SURFACING
- PROPOSED TREE PLANTING
- PROPOSED TREE PLANTING WITHIN PLANTER
- EXISTING TREE TO BE RETAINED
- PROPOSED SPECIMEN SHRUB PLANTING

**ebla** eamonn byrne  
landscape architects  
5-6 King's Court, York, YO1 7LD, UK  
T +44 (0)1904 623 144 E mail@eb-la.com  
www.eb-la.com

CLIENT  
**CORK CITY COUNCIL**  
PROJECT/PROGRAMME TITLE  
**GLANMIRE TO CITY CYCLE ROUTE PUBLIC REALM (14 OF 14)**  
LOCATION  
**GLANMIRE, CORK**



22060-CO-LP-1-14-REV-3  
SCALE  
1:250@A1  
DATE  
14.05.2024



DWG NO. LP-2-02

ILLUSTRATIVE EXAMPLES OF PROPOSED PUBLIC REALM ELEMENTS: SURFACING AND PLANTING



SITE LAYOUT LEGEND

- |  |   |  |  |
|--|---|--|--|
|  | PROPOSED ASPHALT / CONCRETE SURFACING         |  | TACTILE PAVING (CONTROLLED CROSSING)   |
|  | EXISTING CONCRETE SURFACING TO BE RETAINED    |  | TACTILE PAVING (UNCONTROLLED CROSSING) |
|  | EXISTING CARRIAGEWAY TO BE RETAINED           |  | PROPOSED TREE PLANTING                 |
|  | PROPOSED PLANTING AREAS                       |  | EXISTING TREE TO BE RETAINED           |
|  | PROPOSED HEDGE PLANTING                       |  |  |
|  | EXISTING GRASS / PLANTING AREA TO BE RETAINED |  |  |
|  | POTENTIAL NEW RAILING                         |  |  |
|  | EXISTING FENCING TO BE RETAINED               |  |  |

**eba** eamonn byrne  
landscape architects  
5-6 King's Court, York, Y01 7LD, UK  
T +44 (0)1904 623 144 E mail@eb-ia.com  
www.eb-ia.com

CLIENT  
CORK CITY COUNCIL  
PROJECT/WORKING TITLE  
**GLANMIRE TO CITY CYCLE ROUTE PUBLIC REALM (1 OF 6)**  
LOCATION  
GLANMIRE, CORK

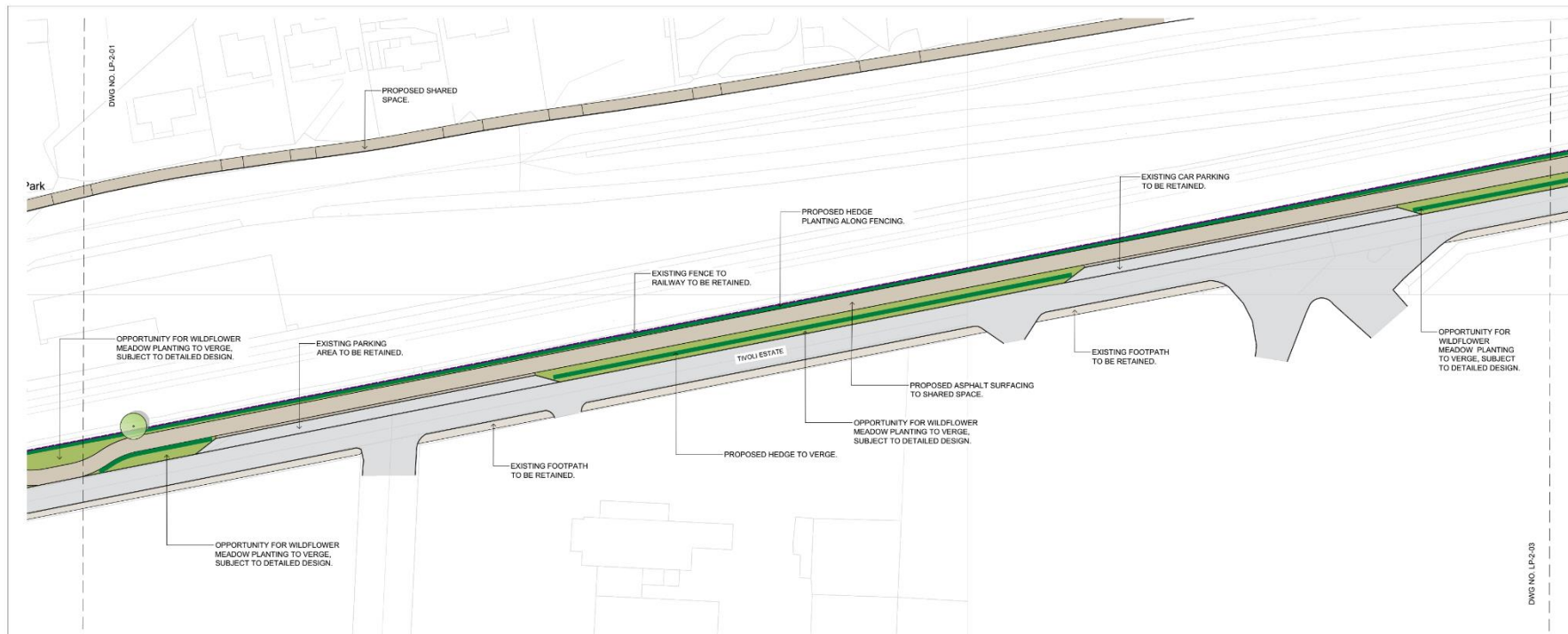


22060-CO-LP-2-01-REV-3

SCALE  
1:500@A1

DATE  
14.05.2024





ILLUSTRATIVE EXAMPLES OF PROPOSED PUBLIC REALM ELEMENTS: SURFACING AND PLANTING



**SITE LAYOUT LEGEND**

-  PROPOSED ASPHALT / CONCRETE SURFACING
-  EXISTING CONCRETE SURFACING TO BE RETAINED
-  EXISTING CARRIAGEWAY TO BE RETAINED
-  PROPOSED PLANTING AREAS
-  PROPOSED HEDGE PLANTING
-  EXISTING GRASS / PLANTING AREA TO BE RETAINED
-  POTENTIAL NEW RAILING
-  EXISTING FENCING TO BE RETAINED
-  TACTILE PAVING (CONTROLLED CROSSING)
-  TACTILE PAVING (UNCONTROLLED CROSSING)
-  PROPOSED TREE PLANTING
-  EXISTING TREE TO BE RETAINED

**eba** eamonn byrne  
landscape architects  
5-6 Kings Court, York, YO1 7LD, UK  
T +44 (0)1904 629 144 E mail@eb-la.com  
www.eb-la.com

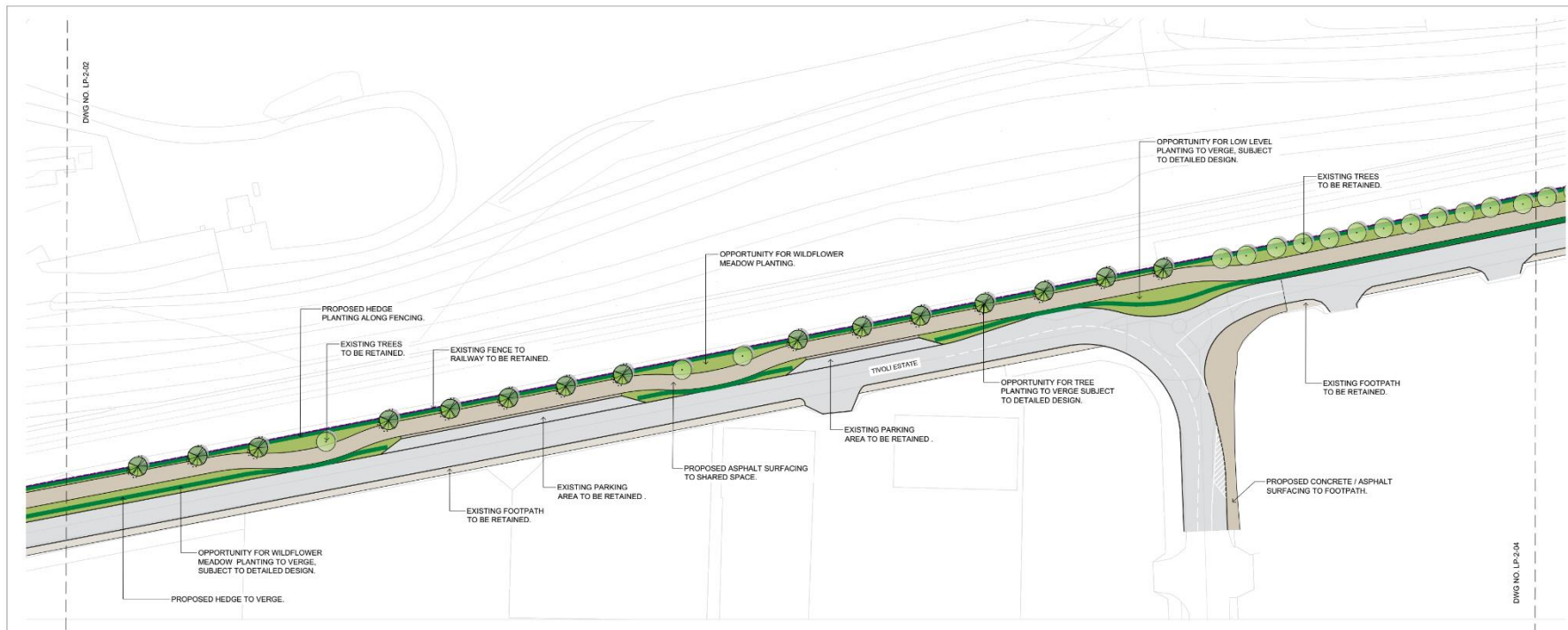
**CORK CITY COUNCIL**  
**GLANMIRE TO CITY CYCLE ROUTE PUBLIC REALM (2 OF 6)**  
GLANMIRE, CORK



22060-CO-LP-2-02-REV-3

1:500@A1








14.05.2024



ILLUSTRATIVE EXAMPLES OF PROPOSED PUBLIC REALM ELEMENTS: SURFACING AND PLANTING



SITE LAYOUT LEGEND

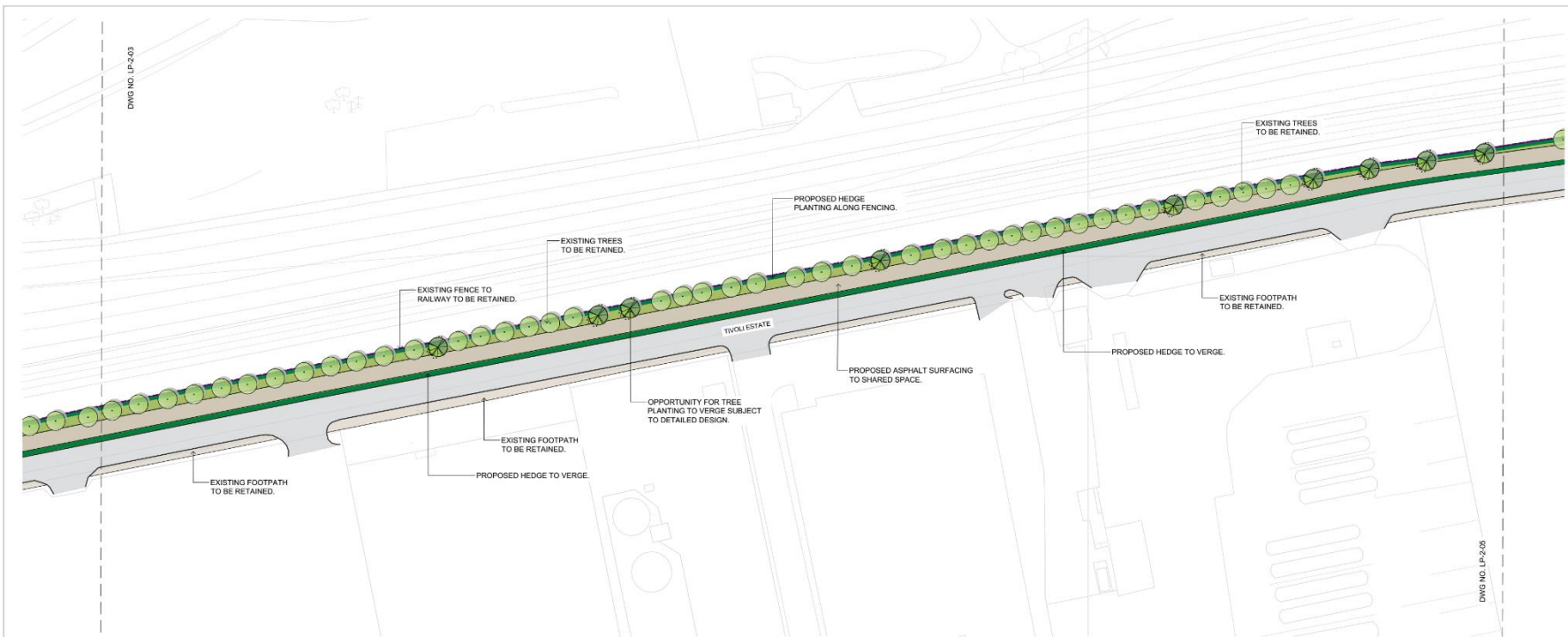
-  PROPOSED ASPHALT / CONCRETE SURFACING
-  EXISTING CONCRETE SURFACING TO BE RETAINED
-  EXISTING CARRIAGEWAY TO BE RETAINED
-  PROPOSED PLANTING AREAS
-  PROPOSED HEDGE PLANTING
-  EXISTING GRASS / PLANTING AREA TO BE RETAINED
-  POTENTIAL NEW RAILING
-  EXISTING FENCING TO BE RETAINED
-  TACTILE PAVING (CONTROLLED CROSSING)
-  TACTILE PAVING (UNCONTROLLED CROSSING)
-  PROPOSED TREE PLANTING
-  EXISTING TREE TO BE RETAINED

**ebla** eamonn byrne  
landscape architects  
5-6 Kings Court, York, YO1 7LD, UK  
T +44 (0)1904 623 144 E mail@eb-la.com  
www.eb-la.com

CLIENT: CORK CITY COUNCIL  
PROJECT NAME: GLANMIRE TO CITY CYCLE ROUTE PUBLIC REALM (3 OF 6)  
LOCATION: GLANMIRE, CORK



DRAWING NUMBER: 22060-CO-LP-2-03-REV-3  
SCALE: 1:500@A1  
DATE: 14.05.2024



ILLUSTRATIVE EXAMPLES OF PROPOSED PUBLIC REALM ELEMENTS: SURFACING AND PLANTING



**SITE LAYOUT LEGEND**

	PROPOSED ASPHALT / CONCRETE SURFACING		TACTILE PAVING (CONTROLLED CROSSING)
	EXISTING CONCRETE SURFACING TO BE RETAINED		TACTILE PAVING (UNCONTROLLED CROSSING)
	EXISTING CARRIAGEWAY TO BE RETAINED		PROPOSED TREE PLANTING
	PROPOSED PLANTING AREAS		EXISTING TREE TO BE RETAINED
	PROPOSED HEDGE PLANTING		
	EXISTING GRASS / PLANTING AREA TO BE RETAINED		
	POTENTIAL NEW RAILING		
	EXISTING FENCING TO BE RETAINED		

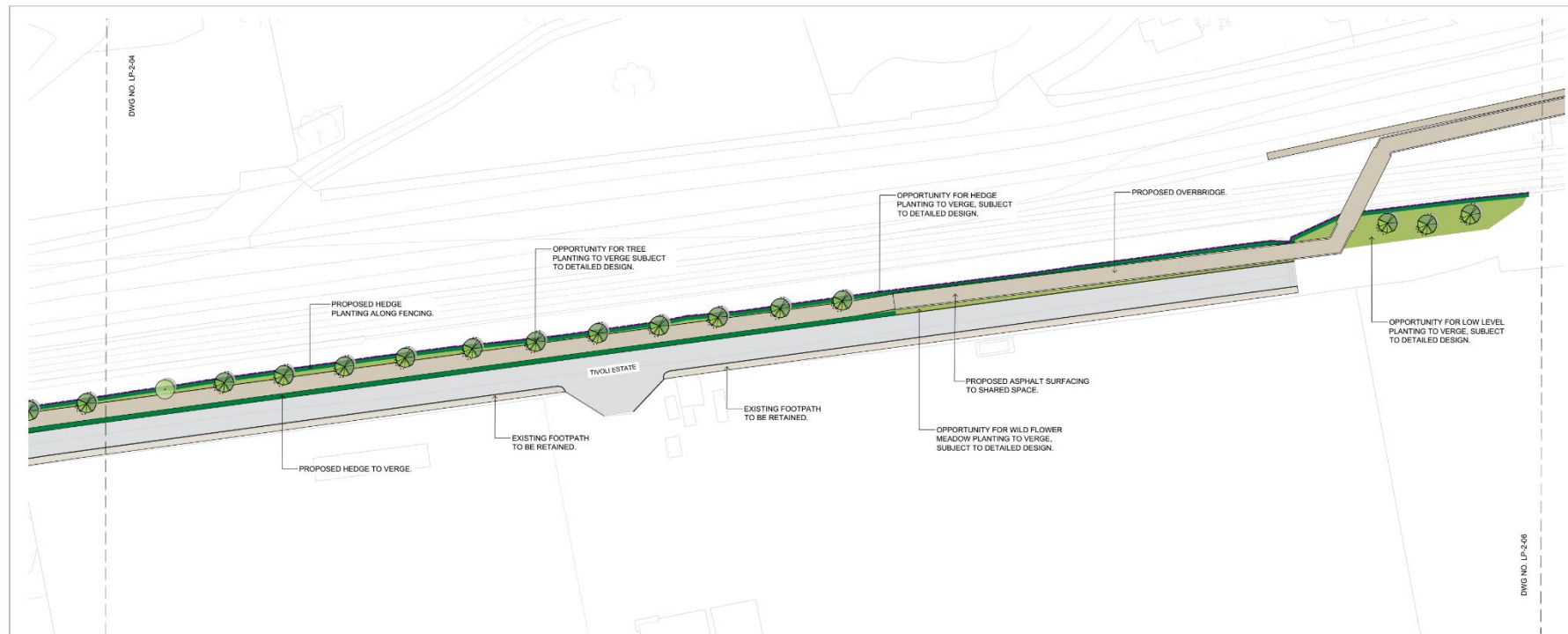
**eba** eamonn byrne  
landscape architects  
5-6 King's Court, York, YO1 7LD, UK  
T +44 (0)1904 623 144 E mail@eb-lb.com  
www.eb-lb.com

CLIENT: CORK CITY COUNCIL  
PROJECT/TITLE: GLANMIRE TO CITY CYCLE ROUTE PUBLIC REALM (4 OF 6)  
LOCATION: GLANMIRE, CORK



DRAWING NUMBER: 22060-CO-LP-2-04-REV-3  
SCALE: 1:500@A1  
DATE: 14.05.2024





ILLUSTRATIVE EXAMPLES OF PROPOSED PUBLIC REALM ELEMENTS: SURFACING AND PLANTING



**SITE LAYOUT LEGEND**

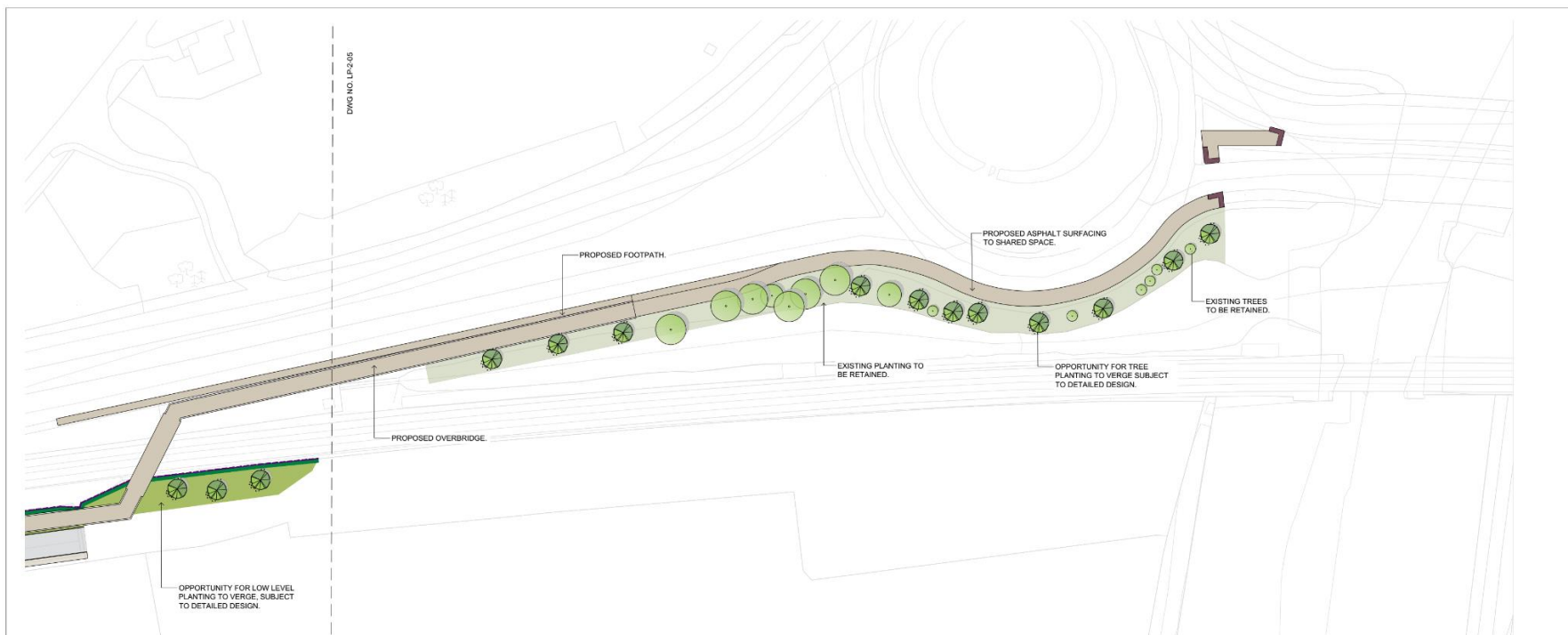
- PROPOSED ASPHALT / CONCRETE SURFACING
- EXISTING CONCRETE SURFACING TO BE RETAINED
- EXISTING CARRIAGEWAY TO BE RETAINED
- PROPOSED PLANTING AREAS
- PROPOSED HEDGE PLANTING
- EXISTING GRASS / PLANTING AREA TO BE RETAINED
- POTENTIAL NEW RAILING
- EXISTING FENCING TO BE RETAINED
- TACTILE PAVING (CONTROLLED CROSSING)
- TACTILE PAVING (UNCONTROLLED CROSSING)
- PROPOSED TREE PLANTING
- EXISTING TREE TO BE RETAINED

**eba** eamonn byrne  
landscape architects  
5-6 King's Court, York, YO1 7LD, UK  
T +44 (0)1904 623 144 E mail@eb-la.com  
www.eb-la.com

CLIENT  
CORK CITY COUNCIL  
PROGRAMME NAME TO P  
GLANMIRE TO CITY CYCLE ROUTE PUBLIC REALM (5 OF 6)  
LOCATION  
GLANMIRE, CORK



22060-CO-LP-2-05-REV-3  
SCALE  
1:500@A1  
DATE  
14.05.2024



ILLUSTRATIVE EXAMPLES OF PROPOSED PUBLIC REALM ELEMENTS: SURFACING AND PLANTING



**SITE LAYOUT LEGEND**

-  PROPOSED ASPHALT / CONCRETE SURFACING
-  EXISTING CONCRETE SURFACING TO BE RETAINED
-  EXISTING CARRIAGEWAY TO BE RETAINED
-  PROPOSED PLANTING AREAS
-  PROPOSED HEDGE PLANTING
-  EXISTING GRASS / PLANTING AREA TO BE RETAINED
-  POTENTIAL NEW RAILING
-  EXISTING FENCING TO BE RETAINED
-  TACTILE PAVING (CONTROLLED CROSSING)
-  TACTILE PAVING (UNCONTROLLED CROSSING)
-  PROPOSED TREE PLANTING
-  EXISTING TREE TO BE RETAINED

**ebla** eamonn byrne  
landscape architects  
5-6 King's Court, York, YO1 7LD, UK  
T +44 (0)1904 623 144 E mail@eb-la.com  
www.eb-la.com

CLIENT  
**CORK CITY COUNCIL**  
PROJECT/PROGRAMME TITLE  
**GLANMIRE TO CITY CYCLE ROUTE PUBLIC REALM (6 OF 6)**  
LOCATION  
**GLANMIRE, CORK**



22060-CO-LP-2-06-REV-3  
SCALE  
1:500@A1  
DATE  
14.05.2024

## D.1. Illustrative View of the Landscaping within the Port of Cork 2000 Garden



