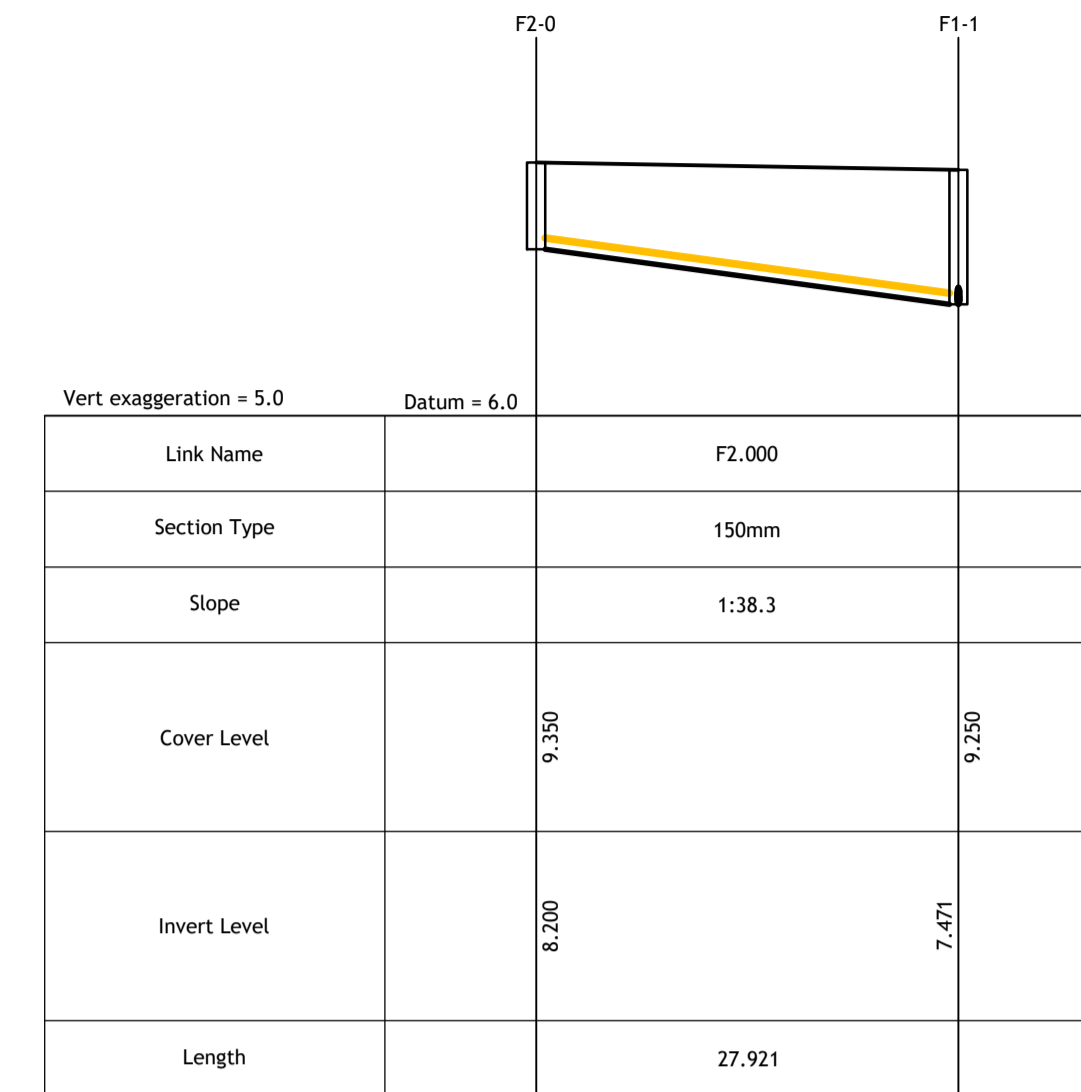
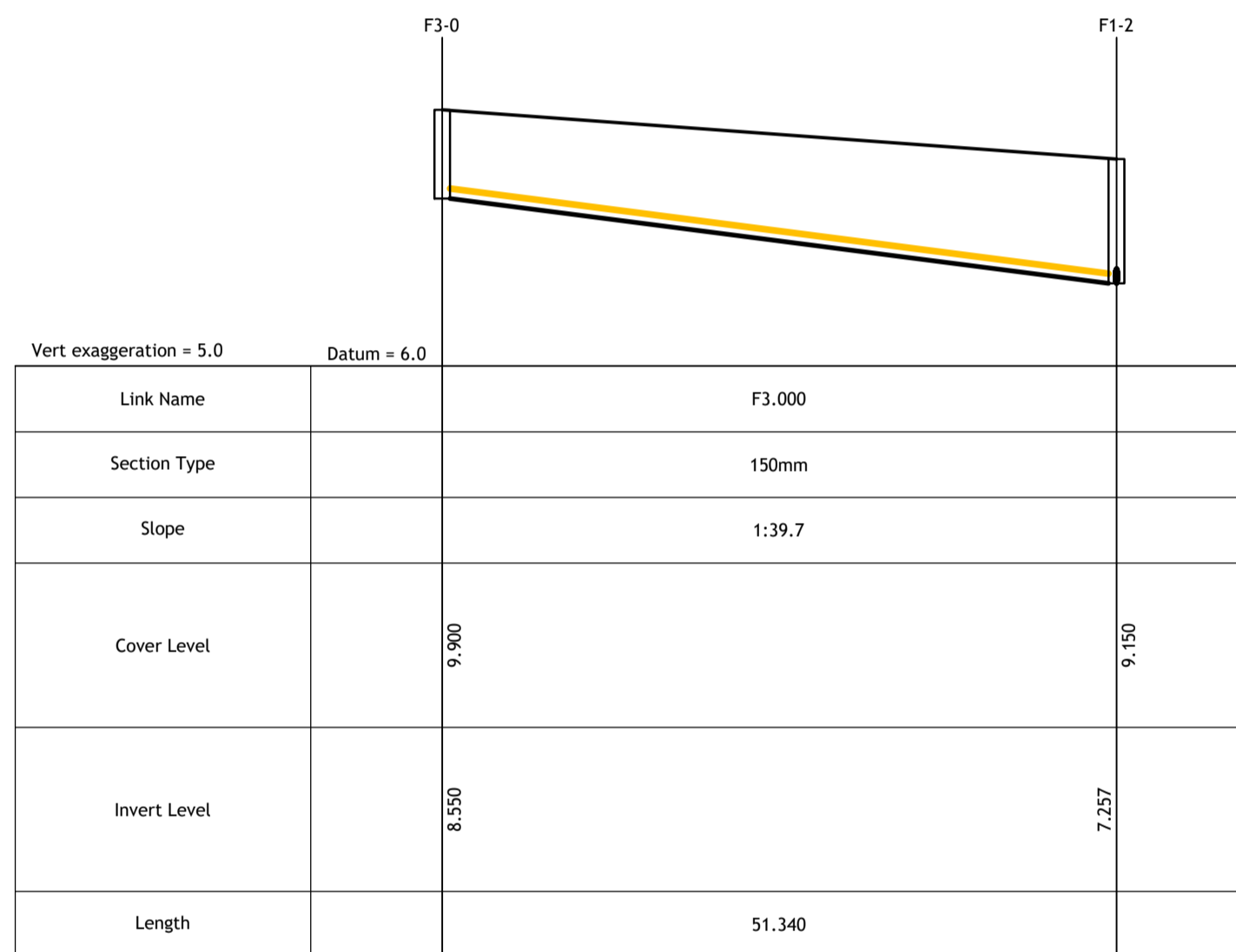


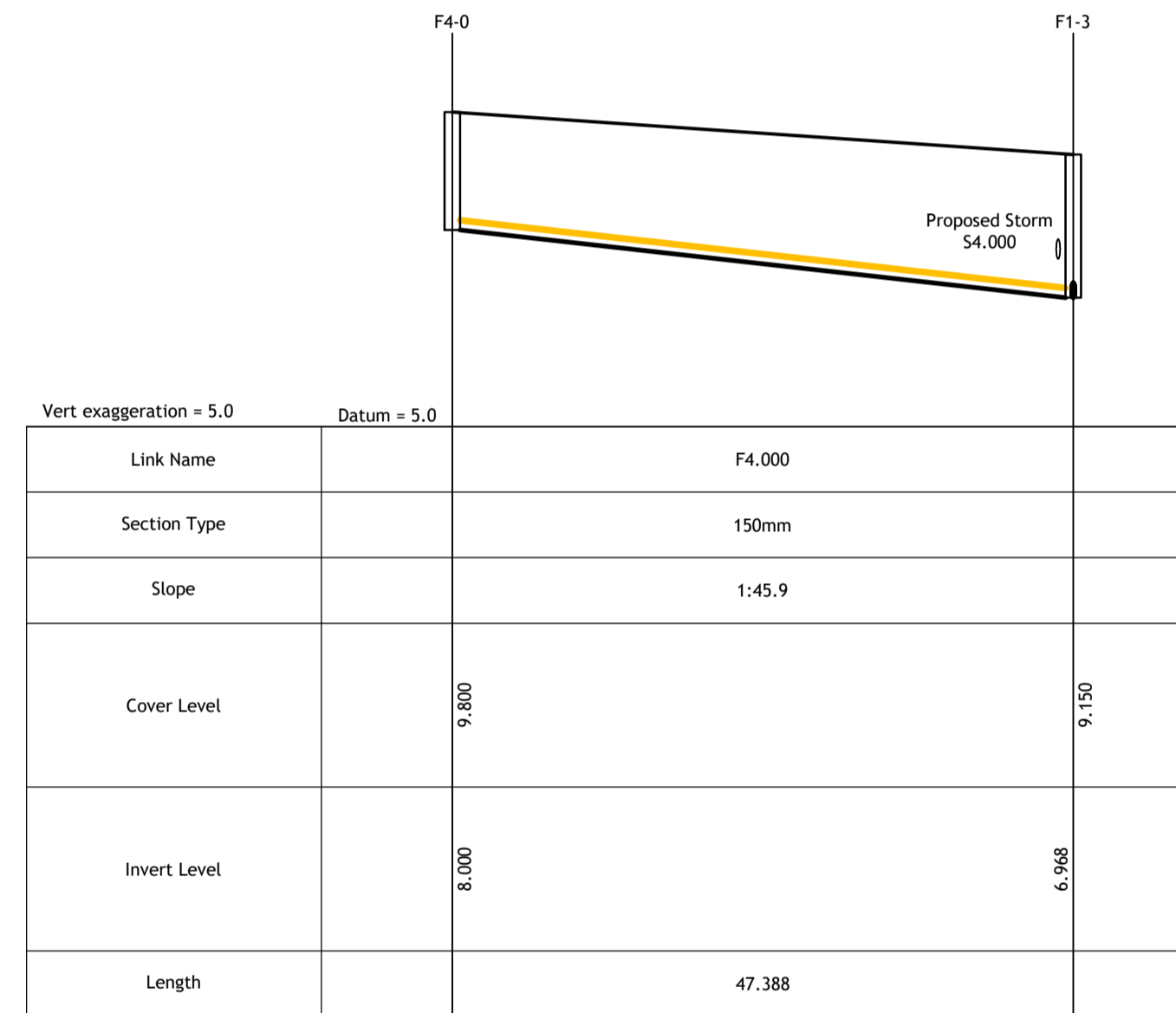
PIPERUN F1-0 TO F1-4 (OUTFALL) - FOUL - LONGITUDINAL SECTION
SCALE HORIZONTAL 1:500 VERTICAL 1:100



PIPERUN F2-0 TO F1-1 - FOUL - LONGITUDINAL SECTION
SCALE HORIZONTAL 1:500 VERTICAL 1:100



PIPERUN F3-0 TO F1-2 - FOUL - LONGITUDINAL SECTION
SCALE HORIZONTAL 1:500 VERTICAL 1:100



PIPERUN F4-0 TO F1-3 - FOUL - LONGITUDINAL SECTION
SCALE HORIZONTAL 1:500 VERTICAL 1:100

Rev	Amendment	By	Date	Rev	Amendment	By	Date
C01	DRAFT FOR PLANNING	LL	22.05.2024				
C02	ISSUED FOR PLANNING	DT	17.06.2024				

Rev	Amendment	By	Date



Project: Estuary Way, St. Michaels Drive, Mahon, Cork			
Title: Proposed Foul Drainage Long Sections			
Drawn: Liam Lonergan	Date drawn: 22.03.2024	Technician Check: Andrew Mc Carthy	Engineer Check: Dragan Truljic
Project No: 234139	Model Ref: 234139-PUNCH-XX-XX-M2-C-0176-0177	Drawing Status: A0 (Planning)	Approved: Niamh Cronin
Scale: AS SHOWN	Document No: 234139-PUNCH-XX-XX-DR-X-0176	Revision No: C02	