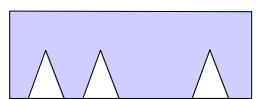


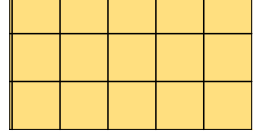
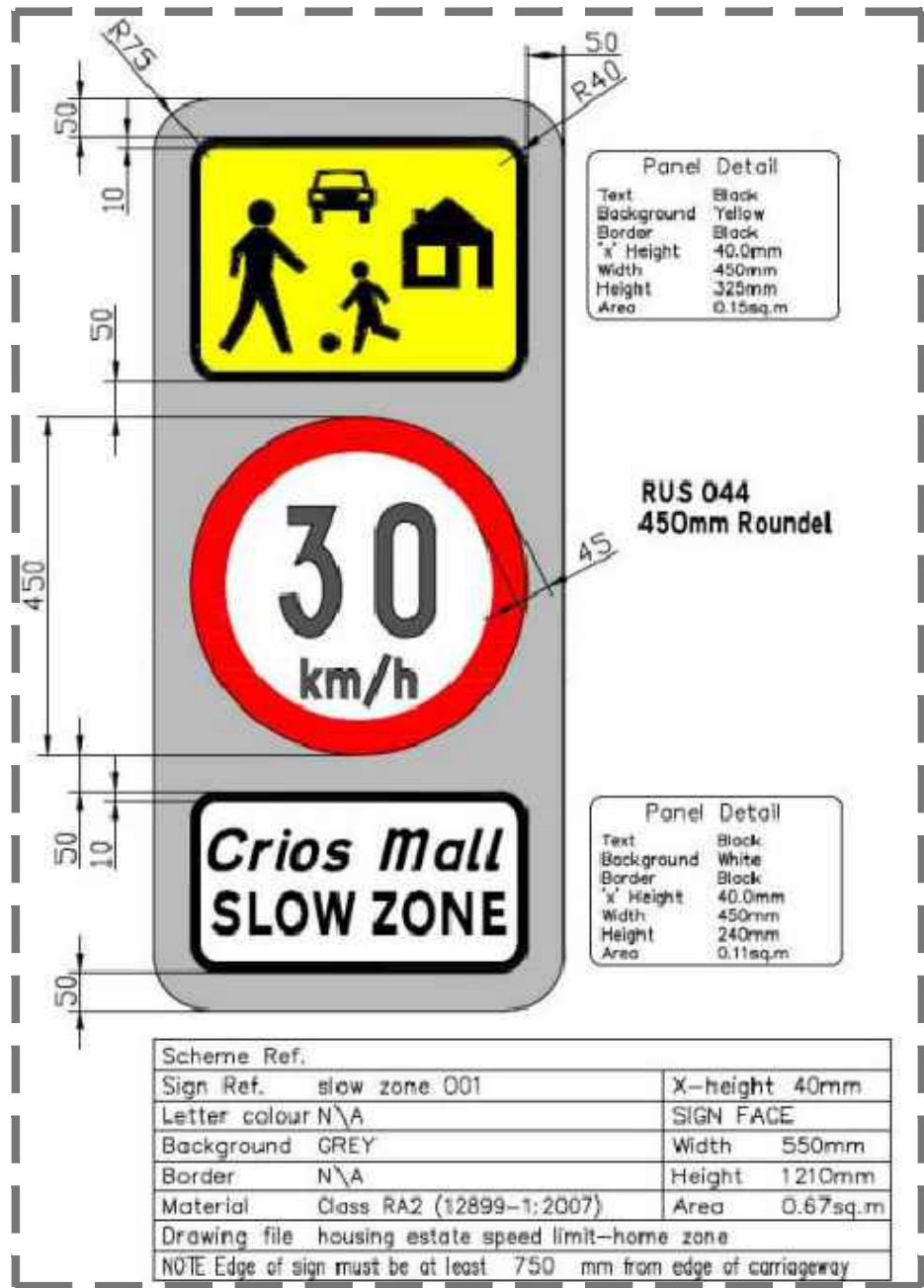
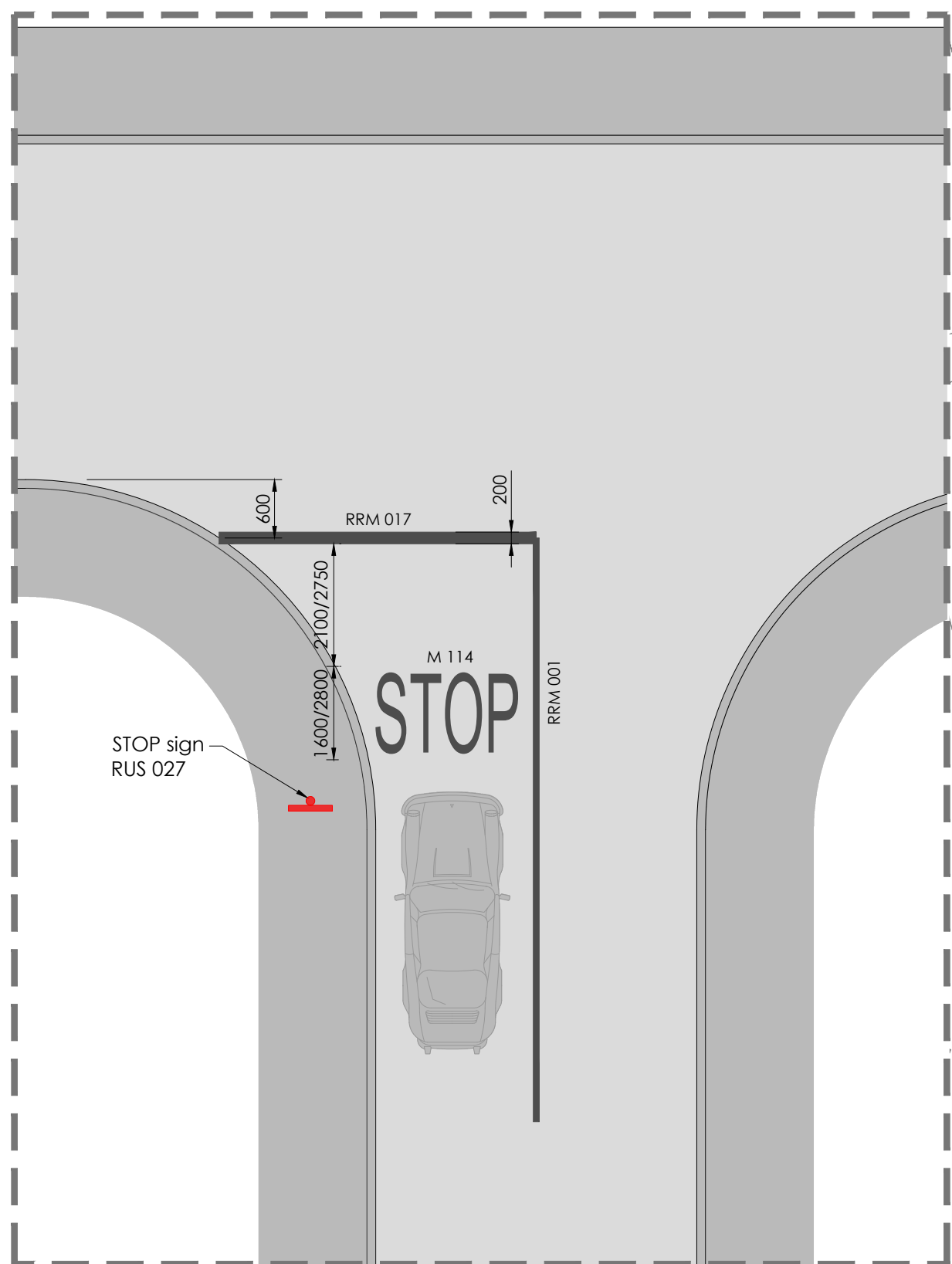


Legend:

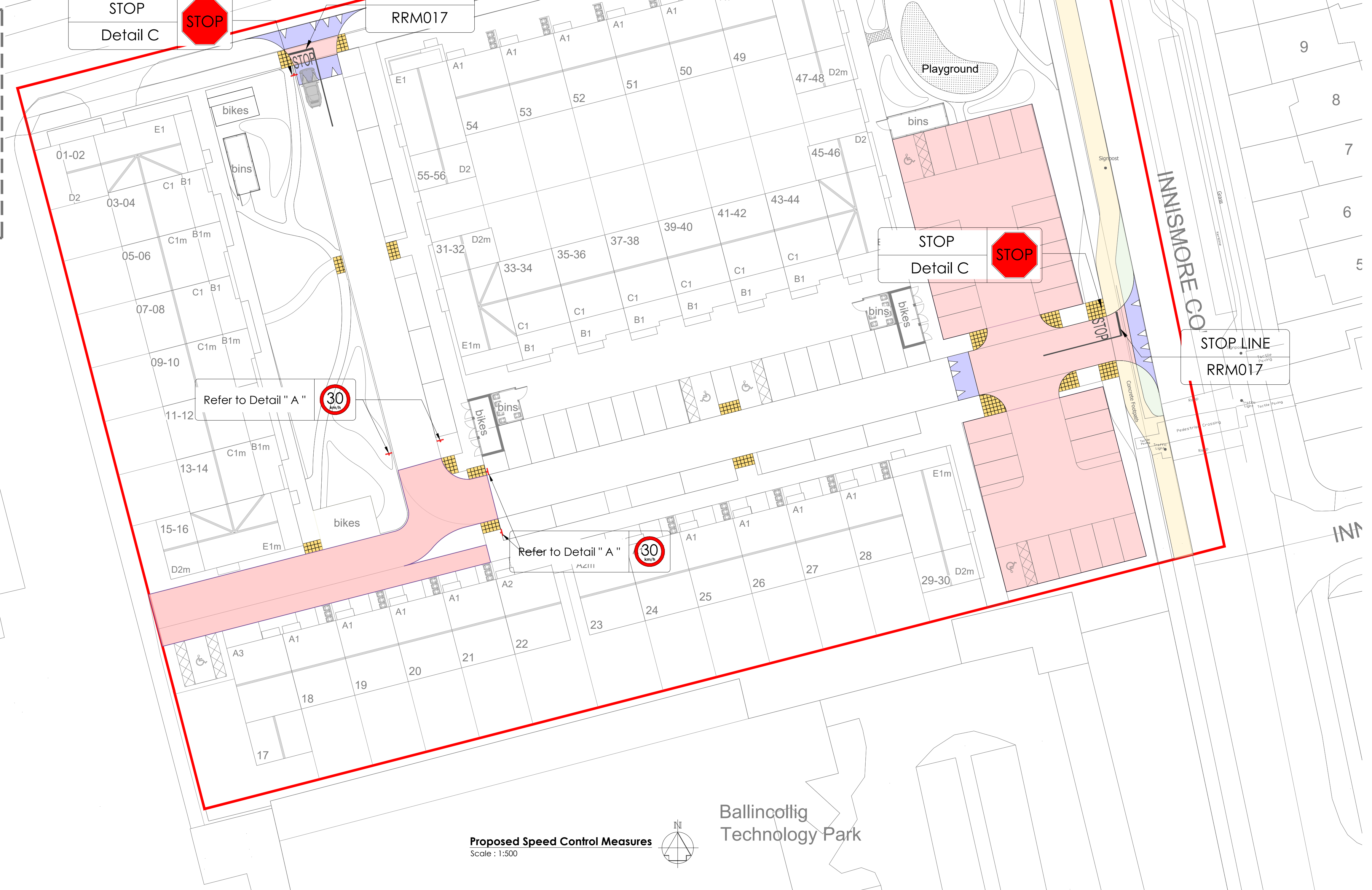
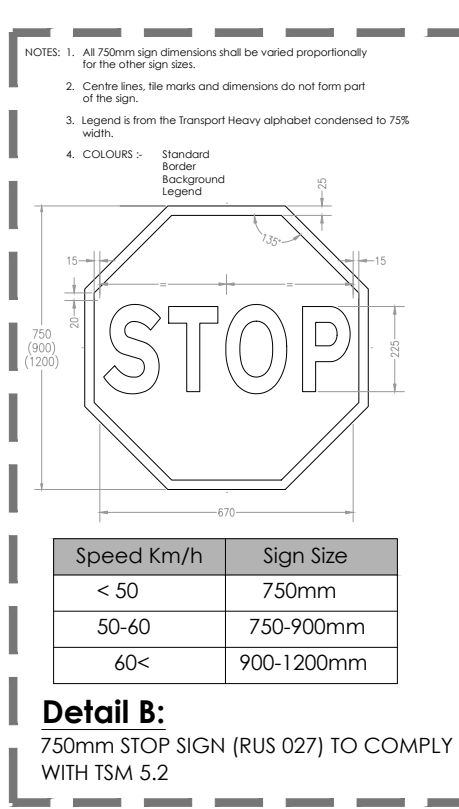
-  Tactile Surfacing
-  Shared Surface Carriageway
-  Cycle Pathway
-  Raised Table



Detail 'A' - Slow Zone Sign



Detail 'C' - Typical Stop Junction Marking



REV.	DRAWN	CHKD	APPRVD	DATE	DETAILS
B	A.G.	S.O'D.	C.O'S.	02.04.25	Issued for information
A	A.G.	S.O'D.	C.O'S.	26.03.25	Issued for information

CLIENT	OBR Construction
PROJECT	Innishmore, Ballincollig, Co. Cork

DRAWING TITLE	Proposed Speed Control Measures Layout
SHEET	A1
SCALE	1:250
PROJECT NO.	6767
DRAWING NO.	0015
STATUS/ISSUE	B