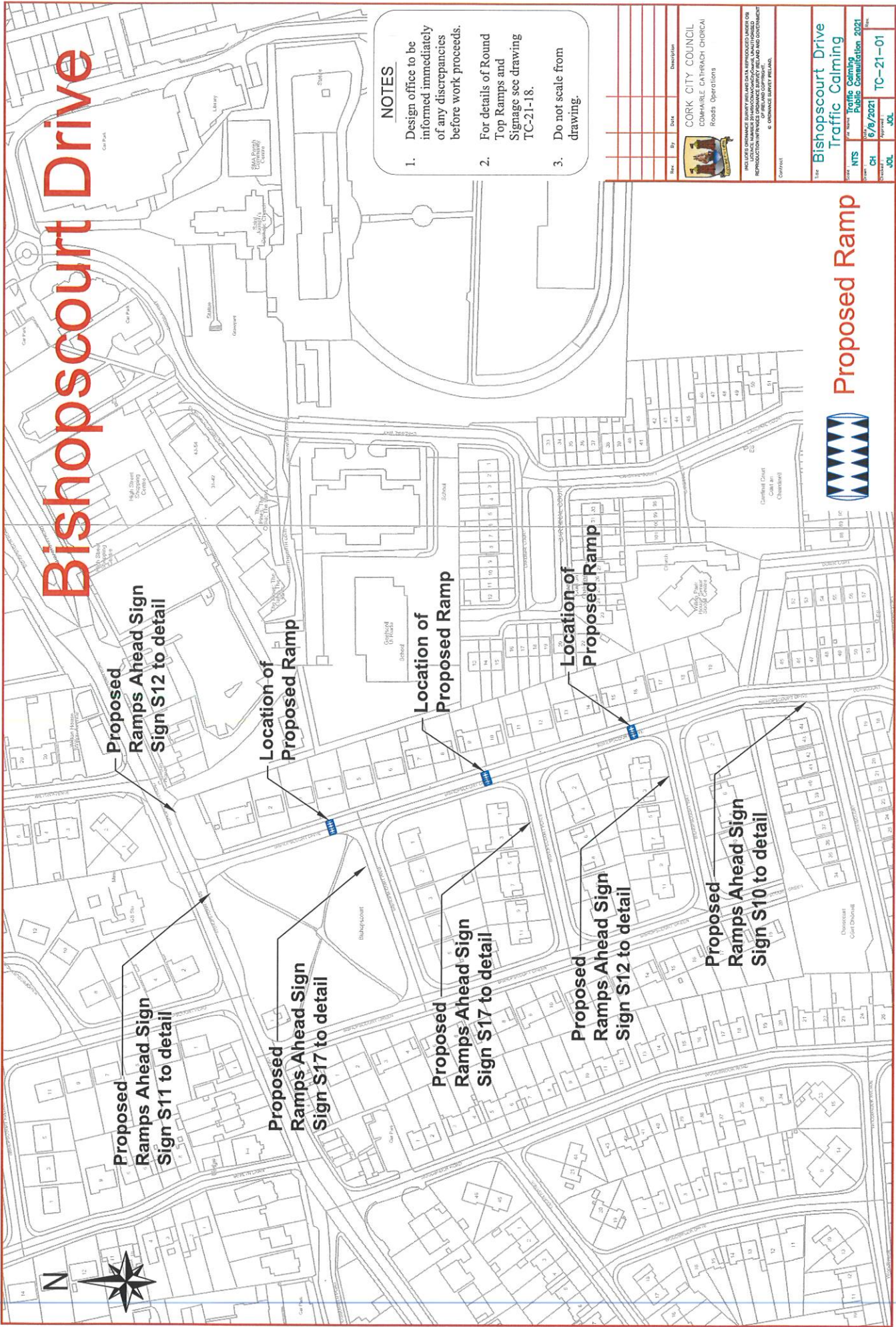


Bishopscourt Drive



NOTES

1. Design office to be informed immediately of any discrepancies before work proceeds.
2. For details of Round Top Ramps and Signage see drawing TC-21-18.
3. Do not scale from drawing.

Rev	By	Date	Description

CORK CITY COUNCIL
 COMRAILE CATHRACH CHOIRICAL
 Roads Operations

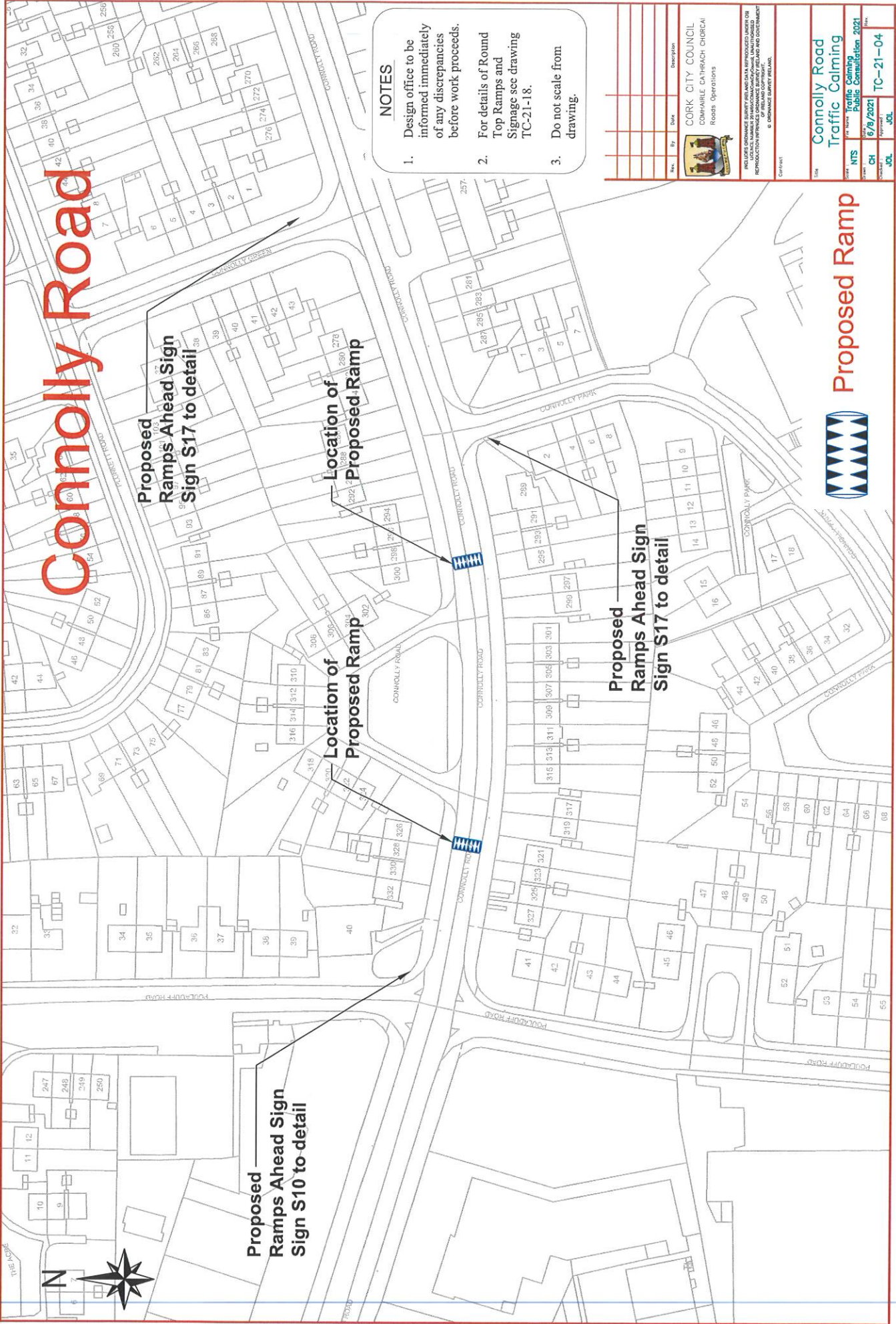
THIS DRAWING IS THE PROPERTY OF THE DESIGNER AND IS NOT TO BE REPRODUCED OR TRANSMITTED IN ANY FORM OR BY ANY MEANS, ELECTRONIC OR MECHANICAL, INCLUDING PHOTOCOPYING, RECORDING, OR BY ANY INFORMATION STORAGE AND RETRIEVAL SYSTEM. THE USER OF THIS DRAWING AGREES TO HOLD THE DESIGNER HARMLESS FROM AND AGAINST ALL CLAIMS, DAMAGES, LOSSES AND EXPENSES, INCLUDING REASONABLE ATTORNEY'S FEES, ARISING OUT OF OR RESULTING FROM THE USE OF THIS DRAWING.

Contract: **Bishopscourt Drive Traffic Calming**
 Date: **6/9/2021**
 Project: **Traffic Calming**
 Drawing: **TC-21-01**

Proposed Ramp



Connolly Road



NOTES

1. Design office to be informed immediately of any discrepancies before work proceeds.
2. For details of Round Top Ramps and Signage see drawing TC-21-18.
3. Do not scale from drawing.

No.	By	Date	Description
			CORK CITY COUNCIL COMRAILLE CAIRNACH CHIRICA Roads Operations

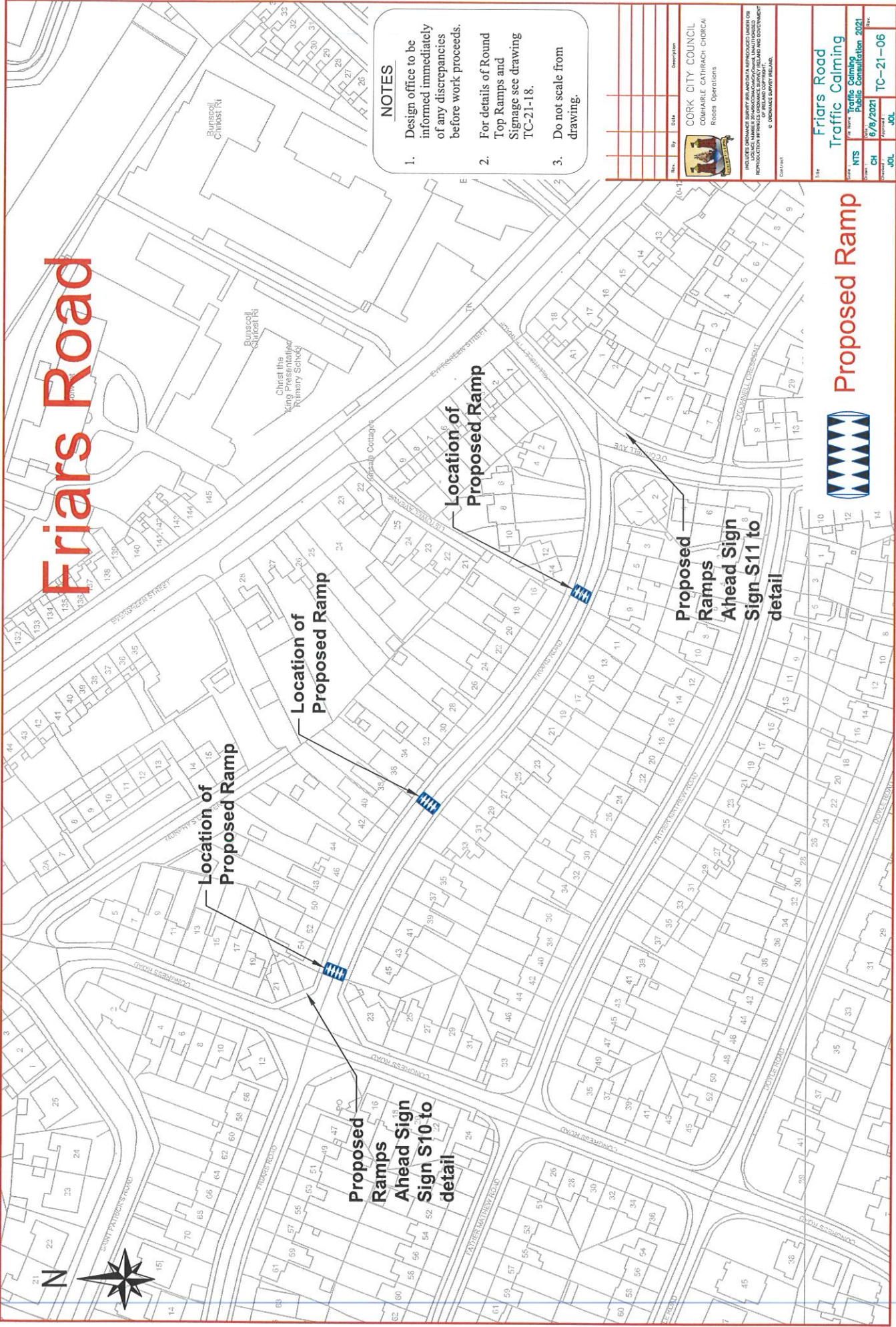
THIS DOCUMENT IS THE PROPERTY OF THE DESIGNER AND IS NOT TO BE REPRODUCED OR TRANSMITTED IN ANY FORM OR BY ANY MEANS, ELECTRONIC OR MECHANICAL, INCLUDING PHOTOCOPYING, RECORDING, OR BY ANY INFORMATION STORAGE AND RETRIEVAL SYSTEM. WITHOUT THE WRITTEN PERMISSION OF THE DESIGNER.

Title		Connolly Road Traffic Calming Public Consultation 2021	
Client	NTS	Date	07/9/2021
Author	CH	Project No.	TC-21-04
Checker	JOL	Scale	



Proposed Ramp

Friars Road



- NOTES**
1. Design office to be informed immediately of any discrepancies before work proceeds.
 2. For details of Round Top Ramps and Signage see drawing TC-21-18.
 3. Do not scale from drawing.

Rev.	By	Date	Description



CORK CITY COUNCIL
 COMRAHLE CATHRACH CHORICA
 Roads Operations

INCLUDE ORDINANCE SURVEY AND DATA APPROVED UNDER THE SURVEY ACT 1924 AND THE SURVEY ACT 1956. REPRODUCTION IN WHOLE OR IN PART IS PROHIBITED WITHOUT THE WRITTEN PERMISSION OF THE SURVEY OFFICE. © ORDINANCE SURVEY IRELAND.

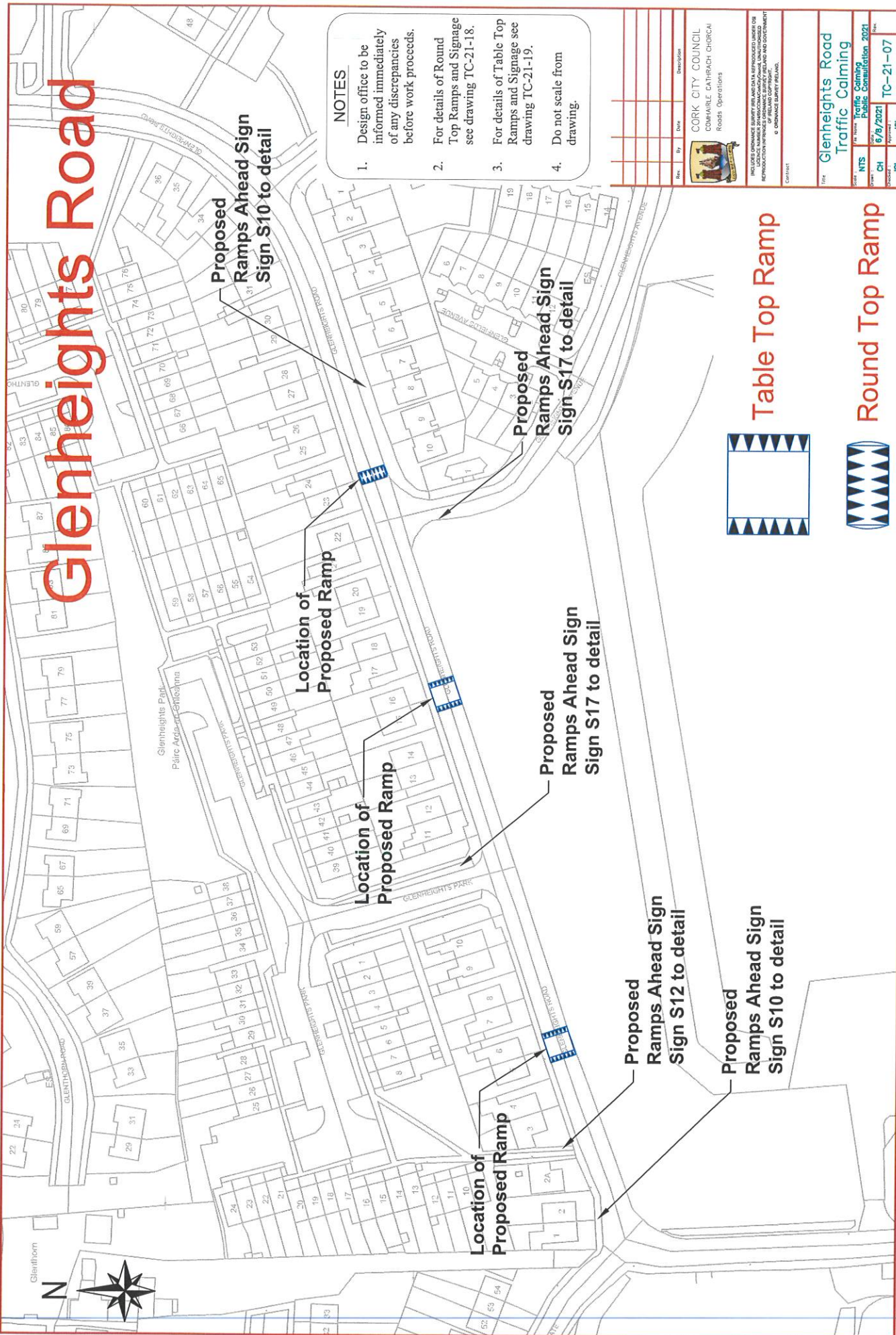
Client	NTS
Drawn	CH
Checked	JOL
Date	6/9/2021
Project	TC-21-06

**Friars Road
 Traffic Calming**



Proposed Ramp

Glenheights Road



- NOTES**
1. Design office to be informed immediately of any discrepancies before work proceeds.
 2. For details of Round Top Ramps and Signage see drawing TC-21-18.
 3. For details of Table Top Ramps and Signage see drawing TC-21-19.
 4. Do not scale from drawing.

Rev.	By	Date	Description


CORK CITY COUNCIL
 COMHAIRE CATHRACH CHURCH
 Roads Operations

INCLUDES SIGNAGE SUBJECT TO THE DATA APPROVED UNDER OUR REPRODUCTION SERVICES AGREEMENT. SIGNAGE SUBJECT TO OUR REPRODUCTION SERVICES AGREEMENT. © CORNISH BARRY IRELAND.

Client	Glenheights Road Traffic Calming
For Issues	Traffic Calming
Issue No.	6/8/2021
Issue Date	6/8/2021
Issue	Public Consultation 2021
Checked	JUL
Approved	JUL
Project No.	TC-21-07


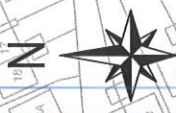


Table Top Ramp

Round Top Ramp

Kilbarry Place




Location of Proposed Ramp

Location of Proposed Ramp

Location of Proposed Ramp

- NOTES**
1. Design office to be informed immediately of any discrepancies before work proceeds.
 2. For details of Round Top Ramps and Signage see drawing TC-21-18.
 3. Do not scale from drawing.

Rev	By	Date	Description

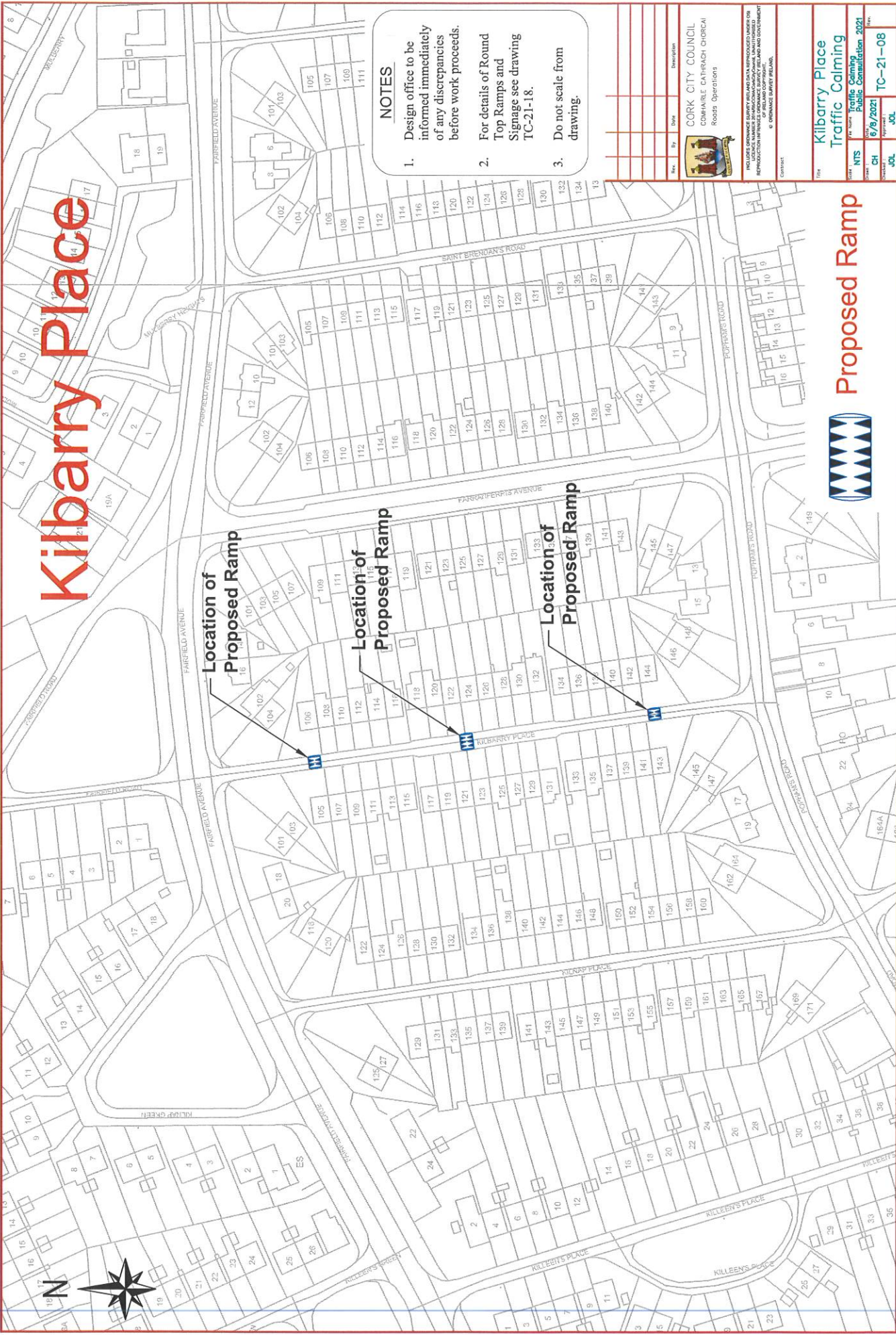

CORK CITY COUNCIL
 COMRADE CATHRACH CHURCH
 Roads Operations

THIS DRAWING IS THE PROPERTY OF THE DESIGNER AND IS NOT TO BE REPRODUCED OR TRANSMITTED IN ANY FORM OR BY ANY MEANS, ELECTRONIC OR MECHANICAL, INCLUDING PHOTOCOPYING, RECORDING, OR BY ANY INFORMATION STORAGE AND RETRIEVAL SYSTEM, WITHOUT THE WRITTEN PERMISSION OF THE DESIGNER.

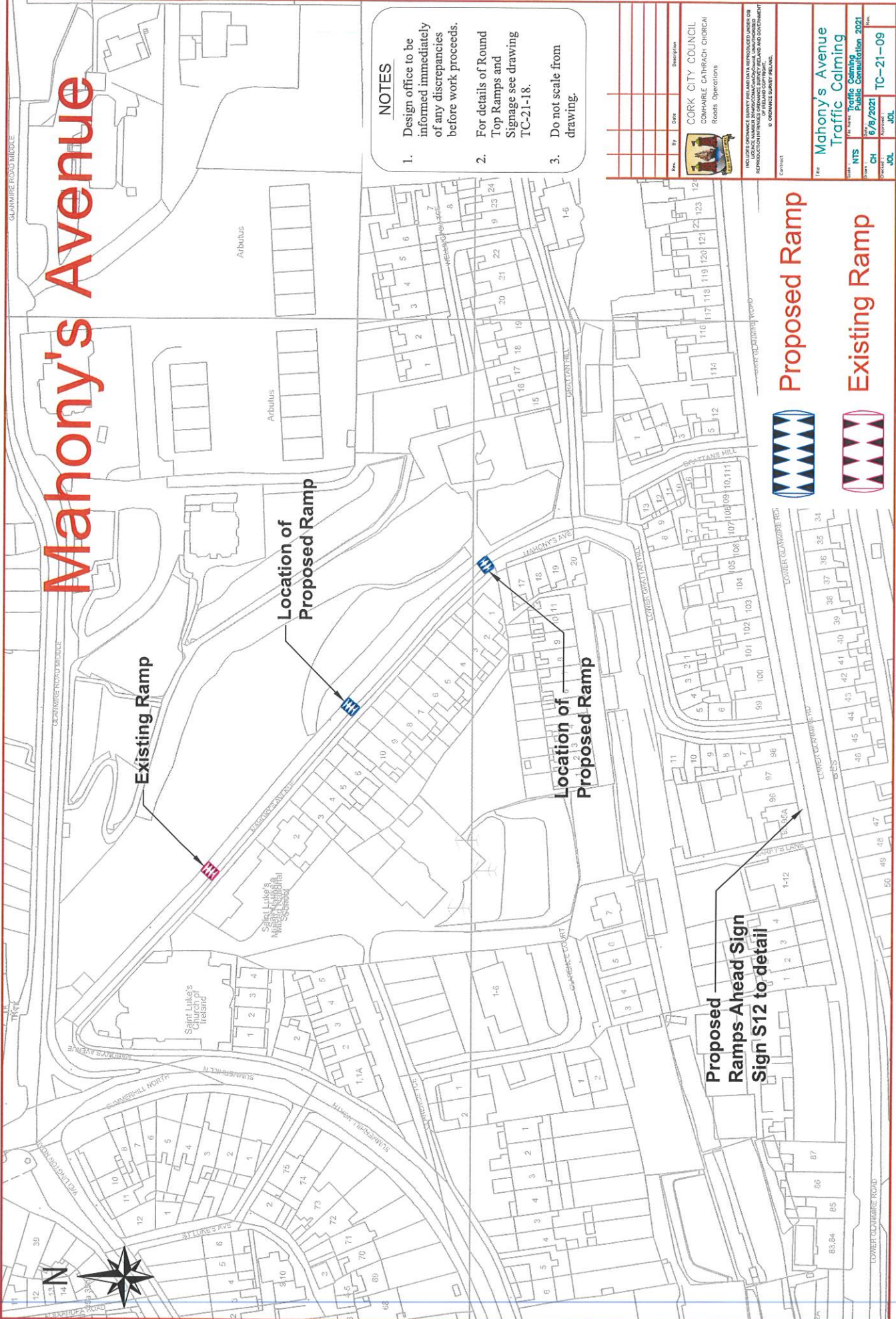
Contract: **Kilbarry Place Traffic Calming Public Consultation 2021**
 Date: **6/8/2021**
 Drawing No: **TC-21-08**



Proposed Ramp



Mahony's Avenue



NOTES

1. Design office to be informed immediately of any discrepancies before work proceeds.
2. For details of Round Top Ramps and Signage see drawing TC-21-18.
3. Do not scale from drawing.

Rev.	By	Date	Description

CORK CITY COUNCIL
COMHARLE CATHRACH CHORCAI
 Roads Operations

INCLUDES APPROVED SURVEY DATA AND AS REPRODUCED UNDER OUR REPRODUCTION RIGHTS PROGRAMME. SURVEY DATA IS THE PROPERTY OF ORIGINATOR SURVEY BUREAU. © ORIGINATOR SURVEY BUREAU.

Project: **Mahony's Avenue Traffic Calming**

NTS: **Traffic Calming Public Consultation 2021**

CH: **6/9/2021**


Author: **JUL**

Checker: **JUL**

Scale: **TC-21-09**

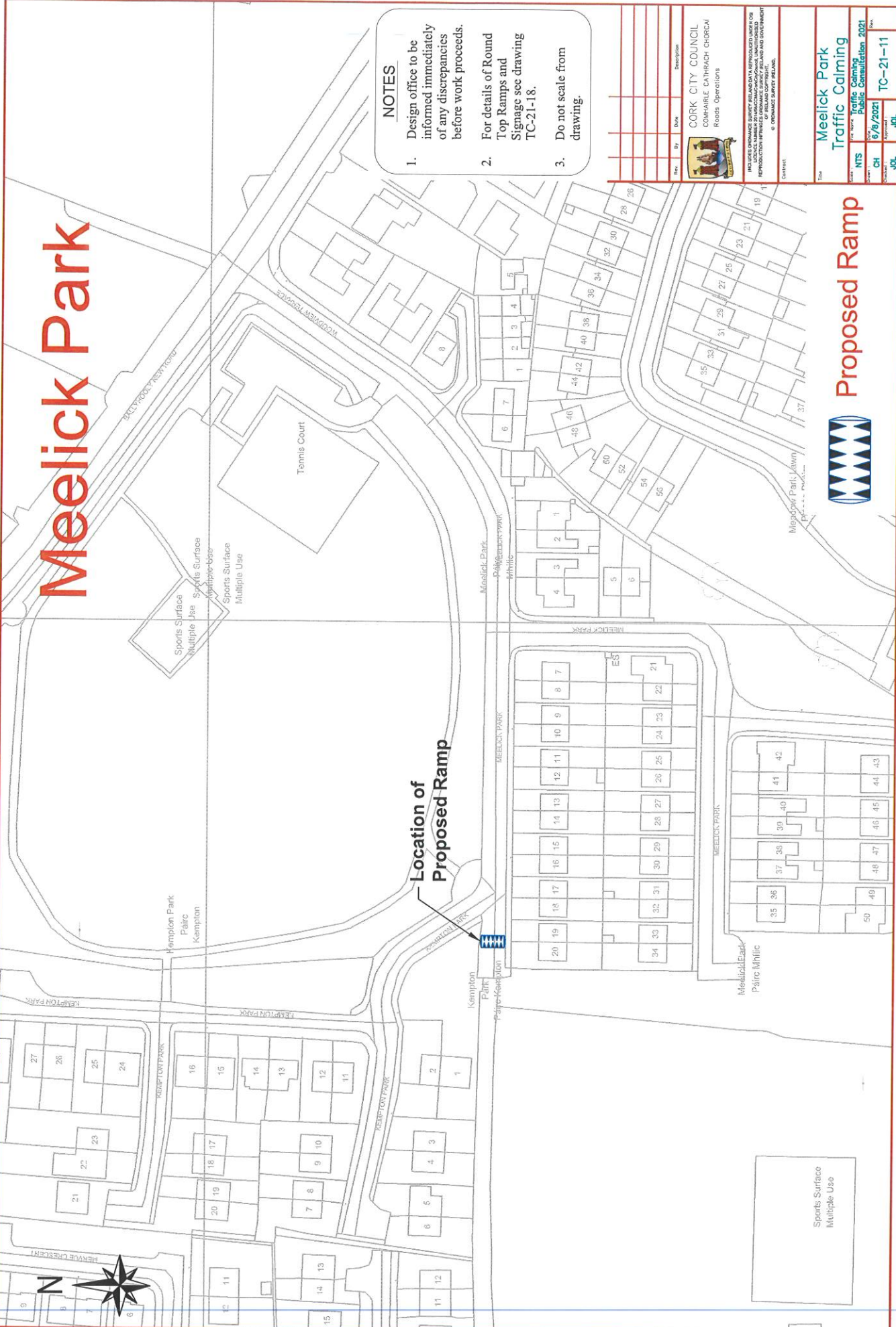
Proposed Ramp

Existing Ramp



Proposed Ramps Ahead Sign Sign S12 to detail

Meelick Park



- NOTES**
1. Design office to be informed immediately of any discrepancies before work proceeds.
 2. For details of Round Top Ramps and Signage see drawing TC-21-18.
 3. Do not scale from drawing.

No.	Rev.	Date	Description

CORK CITY COUNCIL
COMRAHE CATHRACH CHOIRCEAL
Roads Operations

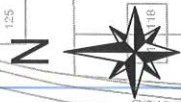
Meelick Park
Traffic Calming
Public Consultation 2021

Drawn: **MRS**
Checked: **CH**
Date: **6/6/2021**
Approved: **JOL**
Project No: **TC-21-11**

INCLUDES ORIGINATE SURVEY FIELD DATA AS APPROVED UNDER THE SURVEY ACT 2001. THIS DRAWING IS THE PROPERTY OF THE ENGINEERING CONSULTANTS AND SURVEYORS ASSOCIATION OF IRELAND (ECSA). IT IS TO BE USED ONLY FOR THE PROJECT AND SITE SPECIFIC PURPOSES FOR WHICH IT WAS PREPARED.

Proposed Ramp

Mervue Lawn



- NOTES**
1. Design office to be informed immediately of any discrepancies before work proceeds.
 2. For details of Round Top Ramps and Signage see drawing TC-21-18.
 3. Do not scale from drawing.

Rev.	By	Date	Description

CORK CITY COUNCIL
COMRAIRE GAIRRAIGH CHOIRCEAL
Roads Operations

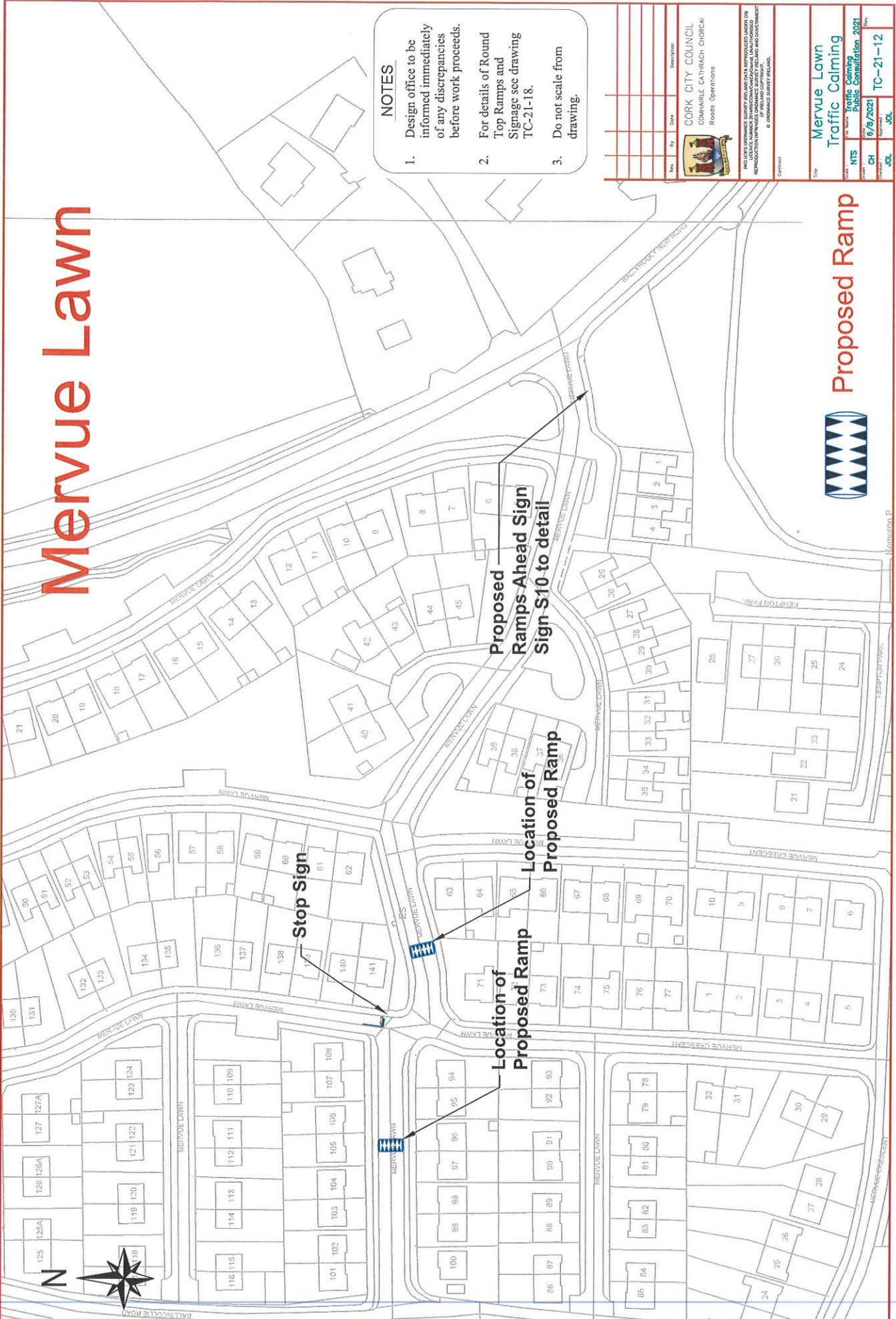
THIS DOCUMENT IS UNCLASSIFIED AND IS A REPRODUCED UNDER THE LOCAL GOVERNMENT INFORMATION ACCESS ACT 2003. THE REPRODUCTION OF THIS DOCUMENT IS PROHIBITED WITHOUT THE WRITTEN PERMISSION OF THE LOCAL GOVERNMENT. © 2021 CORK CITY COUNCIL

Title		Mervue Lawn
Client		Traffic Calming
Drawn By	NTS	NTS
Checked By	CH	CH
Date	09/09/2021	09/09/2021
Scale	JOL	JOL
Project Ref	JOL	TC-21-12



Proposed Ramp

Kamoulon, P.



Murmount Road



Location of Proposed Ramp

Location of Proposed Ramp

Location of Proposed Ramp

Location of Proposed Ramp

Proposed Ramps Ahead Sign
Sign S11 to detail

Brian Dillon's
Hurling and
Football Club

Brian Dillon's



Proposed Ramp

NOTES

1. Design office to be informed immediately of any discrepancies before work proceeds.
2. For details of Round Top Ramps and Signage see drawing TC-21-18.
3. Do not scale from drawing.

No.	By	Date	Description



CORK CITY COUNCIL
COMRAIRLE CATHRACH CHURGA
Reeds Operations

THIS DRAWING IS THE PROPERTY OF REEDS OPERATIONS AND IS TO BE USED ONLY FOR THE PROJECT AND SITE SPECIFICALLY IDENTIFIED. IT IS NOT TO BE REPRODUCED, COPIED, EITHER WHOLLY OR IN PART, OR TRANSMITTED IN ANY FORM OR BY ANY MEANS, WITHOUT THE WRITTEN PERMISSION OF REEDS OPERATIONS. UNAUTHORIZED REPRODUCTION IS PROHIBITED AND CONSIDERED A BREACH OF CONTRACT.
© CORMACK & LEWIS IRELAND

Contract:

File: Murmount Road	
Traffic Calming	
Date: NTS	Date: Traffic Calming
Drawn: Cd	Date: 6/8/2021
Checked: JOL	Date: JOL
TC-21-13	

Oakfield Avenue



NOTES

1. Design office to be informed immediately of any discrepancies before work proceeds.
2. For details of Round Top Ramps and Signage see drawing TC-21-18.
3. Do not scale from drawing.

Rev.	By	Date	Description


CORK CITY COUNCIL
 COMRAILLE DAIRIACH CHURCAI
 Roads Operations

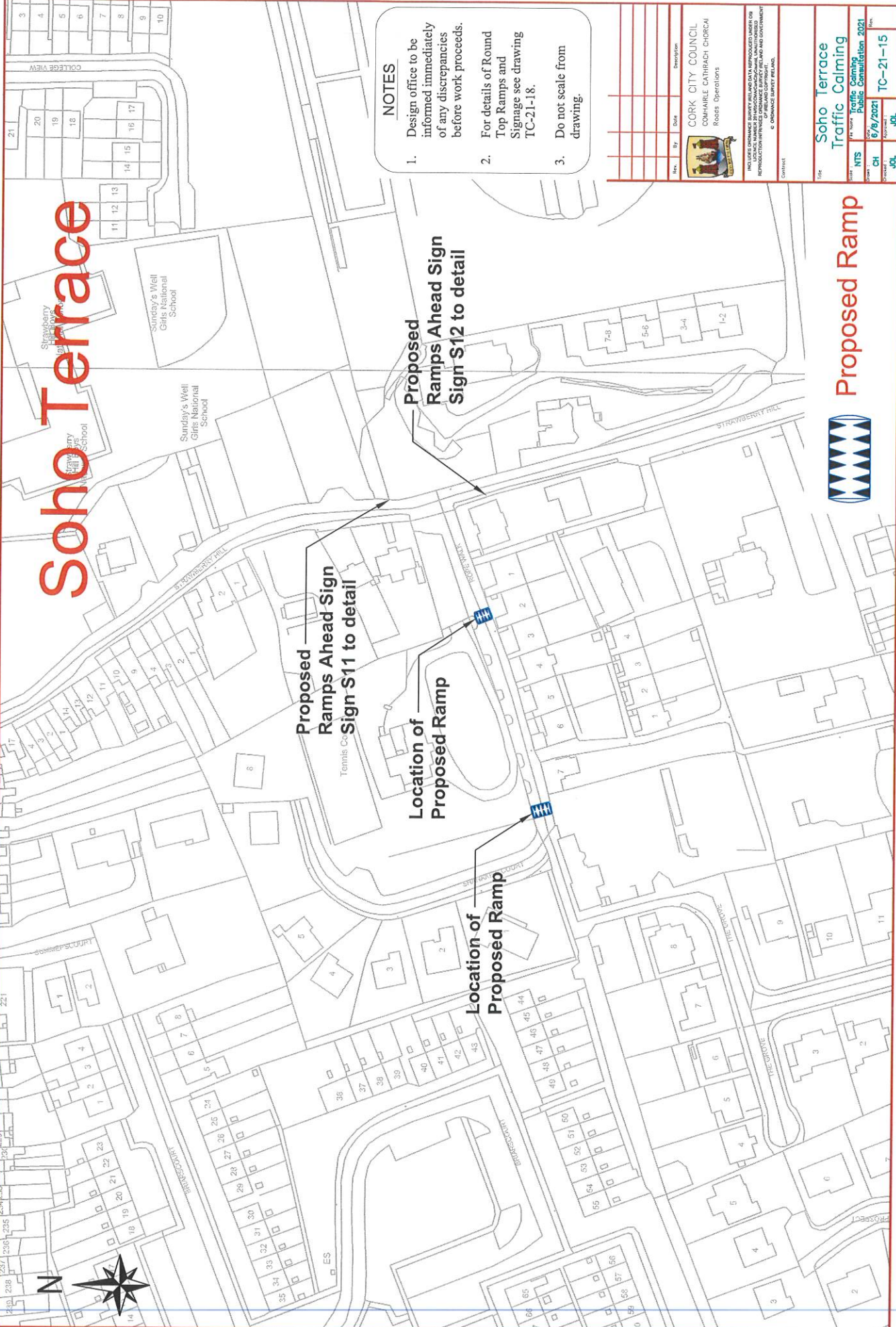
THE DESIGN OFFICE IS NOT RESPONSIBLE FOR THE ACCURACY OF THE INFORMATION CONTAINED IN THIS DOCUMENT. THE USER OF THIS DOCUMENT SHALL BE RESPONSIBLE FOR OBTAINING NECESSARY PERMISSIONS FROM THE APPROPRIATE AUTHORITIES. THE DESIGN OFFICE IS NOT RESPONSIBLE FOR THE ACCURACY OF THE INFORMATION CONTAINED IN THIS DOCUMENT. THE USER OF THIS DOCUMENT SHALL BE RESPONSIBLE FOR OBTAINING NECESSARY PERMISSIONS FROM THE APPROPRIATE AUTHORITIES.

File	Oakfield Avenue
Title	Traffic Calming
Drawn	NTS
Checked	CH
Scale	1:500
Date	6/8/2021
Project	TC-21-14



Proposed Ramp

Soho Terrace



- NOTES**
1. Design office to be informed immediately of any discrepancies before work proceeds.
 2. For details of Round Top Ramps and Signage see drawing TC-21-1.8.
 3. Do not scale from drawing.

Rev.	By	Date	Description

CORK CITY COUNCIL
COMHAIRE CATHRACH CHORCAI
Roads Operations

INCLUDE ENTRANCE SURVEY AND DATA APPROVED UNDER OUR
PLANNING PERMISSIONS AND CONSTRUCTION PERMITS. UNAUTHORIZED
REPRODUCTION, INTENSIFICATION, MODIFICATION OR DISTRIBUTION
OF THIS DOCUMENT IS PROHIBITED WITHOUT THE WRITTEN
CONSENT OF CORK CITY COUNCIL.

Contract

Title	Soho Terrace Traffic Calming
Client	WTS
Issue	6/8/2021
Author	CH
Checked	JUL
Approved	JUL
Ref.	TC-21-15



Proposed Ramp

St. Joseph's View



- NOTES**
1. Design office to be informed immediately of any discrepancies before work proceeds.
 2. For details of Round Top Ramps and Signage see drawing TC-21-18.
 3. Do not scale from drawing.

Rev	By	Date	Description



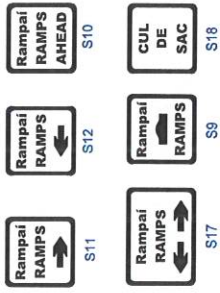
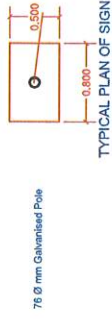
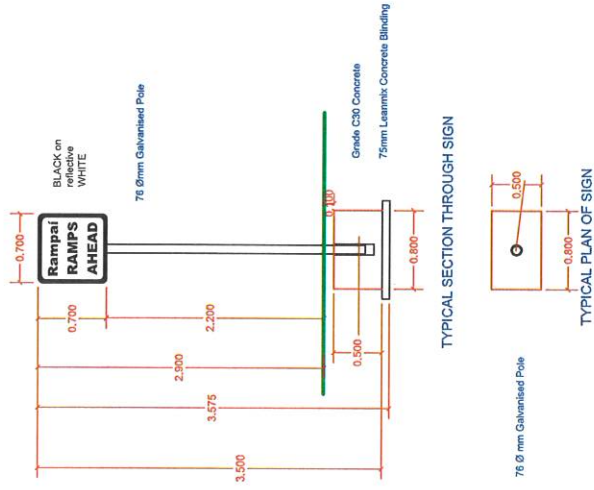
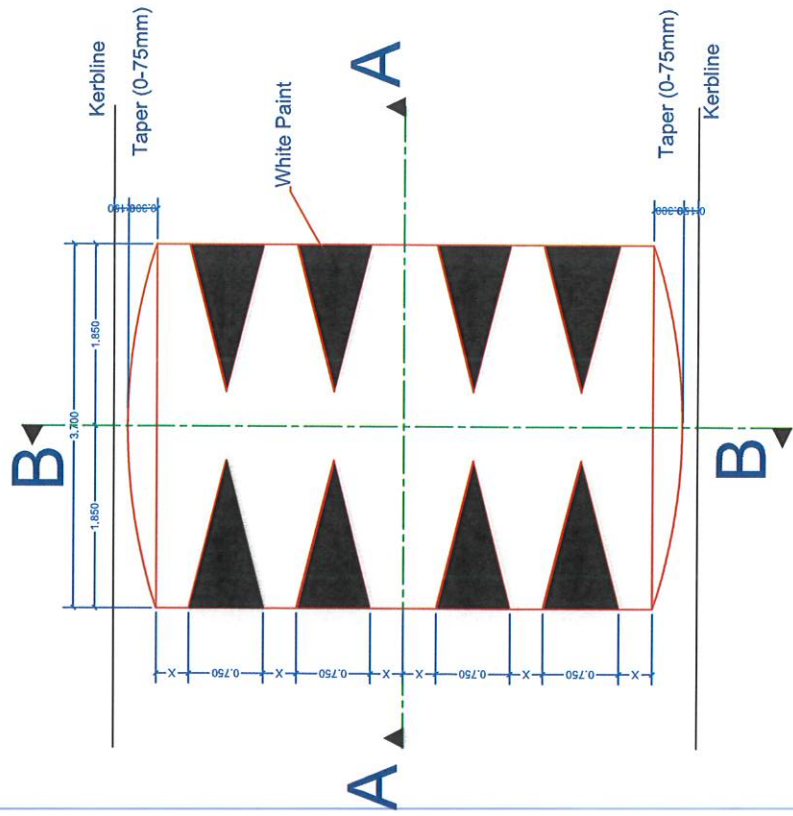
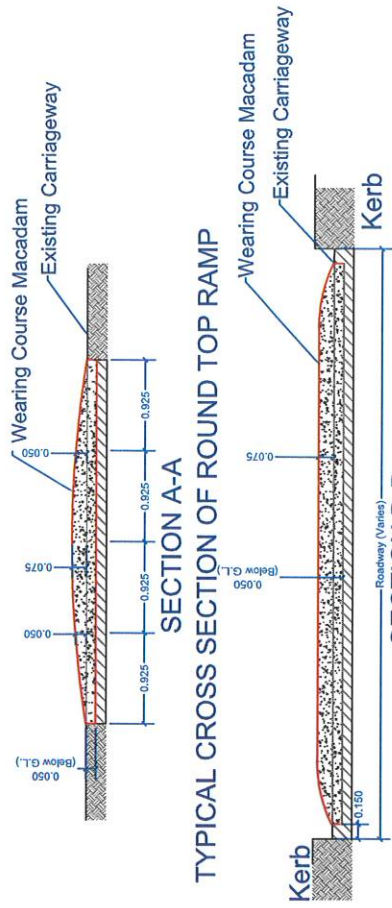
CORK CITY COUNCIL
COMRAHLE CATHRACH CHOIRCEAL
Roads Operations

INCLUDES SITE VISIT SURVEY DATA AND PHOTOGRAPHS TAKEN ON 15/05/2021. THIS DRAWING IS A PRELIMINARY DESIGN AND IS NOT TO BE USED FOR CONSTRUCTION WITHOUT THE APPROVAL OF THE DESIGNER. © CORK CITY COUNCIL 2021.

Title		St. Joseph's View Traffic Calming	
Client	NTS	File Name	Traffic Calming
Drawn	CH	Date	6/9/2021
Checked	JOL	Approved	JOL
Project No.		TC-21-16	



Proposed Ramp



Rev.	By	Date	Description

CORK CITY COUNCIL
 COMPAIRLE CATHRACH - CHERICA
 Roads Operations

INCLUDE ORDINANCE SURVEY AND DATA. REPRODUCED UNDER ICS
 REPRODUCTION IN FULL OR PART IS PROHIBITED WITHOUT THE
 PERMISSION OF THE CORK CITY COUNCIL AND GOVERNMENT
 OF IRELAND SURVEY FIELD.

Contract:
Title: Traffic Calming Details
Round Top Ramp

Client	MTS	File Name	Traffic Calming
Drawn	CH	Issue	Public Consultation 2021
Checked	JOL	Date	6/9/2021
Approved	JOL	Project No.	TC-21-18

