


Comhairle Cathrach Chorcaí
Cork City Council

CURRAHEEN ROAD PEDESTRIAN AND CYCLE SAFETY IMPROVEMENT SCHEME





Comhairle Cathrach Chorcaí
Cork City Council

CURRAHEEN ROAD PEDESTRIAN AND CYCLE SAFETY IMPROVEMENT SCHEME

DRAWING NO.

C1000-OCSC-XX-XX-DR-C-0001
C1000-OCSC-XX-XX-DR-C-0002
C1000-OCSC-XX-XX-DR-C-0003
C1000-OCSC-XX-XX-DR-C-0004
C1000-OCSC-XX-XX-DR-C-0005

TITLE

SITE LOCATION MAP
PROPOSED LAYOUT - SHEET 1 OF 4
PROPOSED LAYOUT - SHEET 2 OF 4
PROPOSED LAYOUT - SHEET 3 OF 4
PROPOSED LAYOUT - SHEET 4 OF 4



Site Location Map
SCALE: 1:2000 @ A1

ORDNANCE SURVEY OF IRELAND LICENCE NO. EN0000821 © GOVERNMENT OF IRELAND

- DO NOT SCALE THIS DRAWING. USE FIGURED DIMENSIONS ONLY.
- NO PART OF THIS DOCUMENT MAY BE REPRODUCED OR TRANSMITTED IN ANY FORM OR STORED IN ANY RETRIEVAL SYSTEM OF ANY NATURE WITHOUT THE WRITTEN PERMISSION OF O'CONNOR SUTTON CRONIN AS COPYRIGHT HOLDER EXCEPT AS AGREED FOR USE ON THE PROJECT FOR WHICH THE DOCUMENT WAS ORIGINALLY ISSUED.

Rev No.	Date	Revision Note	Drn by	Chkd by
P01	08.11.21	ISSUED FOR REVIEW	LS	BH
C01	22.11.21	FINAL ISSUE	LS	BH

Rev No.	Date	Revision Note	Drn by	Chkd by

Comhairle Cathrach Chorcaí
Cork City Council

Head Office,
9 Prussia Street,
Dublin 7,
D07 KT57


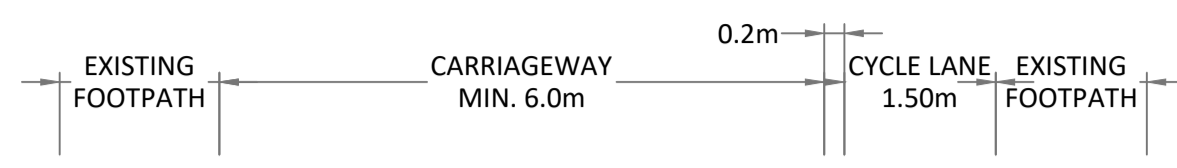
TEL 01 8682000

e: contactus@ocsc.ie
w: www.ocsc.ie

Dublin | London | Belfast | Galway | Cork




Client:	Cork City Council							
Project:	Curraheen Road Pedestrian and Cycle Safety Improvement Scheme							
Title:	Section 38 Drawings Site Location Map							
Code	Originator	Zone	Level	Type	Role	Number	Status	Revision
C1000	OCSC	38	XX	DR	C	0001	A1	C01
Date: 08.11.21 Scale: 1:2000@ A1 Drn by:LS Chkd by:NMM Aprvd by:BO'R								



TYPICAL CROSS SECTION A-A
SCALE 1:75

LEGEND

ROAD SURFACE	
PROPOSED CYCLE LANE	
PROPOSED CYCLE LANE WITH RED SURFACING	
PROPOSED FOOTPATH	
PROPOSED TACTILE PAVING AT CONTROLLED CROSSING	
PROPOSED TACTILE PAVING AT UNCONTROLLED CROSSING	
PROPOSED PITTMAN BOLLARD	
PROPOSED STEEL BOLLARD	
PROPOSED PENCIL BOLLARD	
PROPOSED KERB	
PROPOSED PLANTERS	
NOTE: CHANGES TO DRAINAGE AS REQUIRED	



TYPICAL CROSS SECTION B-B
SCALE 1:75

Proposed Layout
SCALE: 1:500 @ A1

ORDNANCE SURVEY OF IRELAND LICENCE NO. EN0000821 © GOVERNMENT OF IRELAND

• DO NOT SCALE THIS DRAWING. USE FIGURED DIMENSIONS ONLY.
• NO PART OF THIS DOCUMENT MAY BE REPRODUCED OR TRANSMITTED IN ANY FORM OR STORED IN ANY RETRIEVAL SYSTEM OF ANY NATURE WITHOUT THE WRITTEN PERMISSION OF O'CONNOR SUTTON CRONIN AS COPYRIGHT HOLDER EXCEPT AS AGREED FOR USE ON THE PROJECT FOR WHICH THE DOCUMENT WAS ORIGINALLY ISSUED.

Rev No.	Date	Revision Note	Drn by	Chkd by	Rev No.	Date	Revision Note	Drn by	Chkd by
P01	08.11.21	ISSUED FOR REVIEW	LS	BH					
C01	22.11.21	FINAL ISSUE	LS	BH					



Head Office,
9 Prussia Street,
Dublin 7,
D07 KT57

TEL 01 8682000

e: contactus@ocsc.ie
w: www.ocsc.ie

Dublin | London | Belfast | Galway | Cork

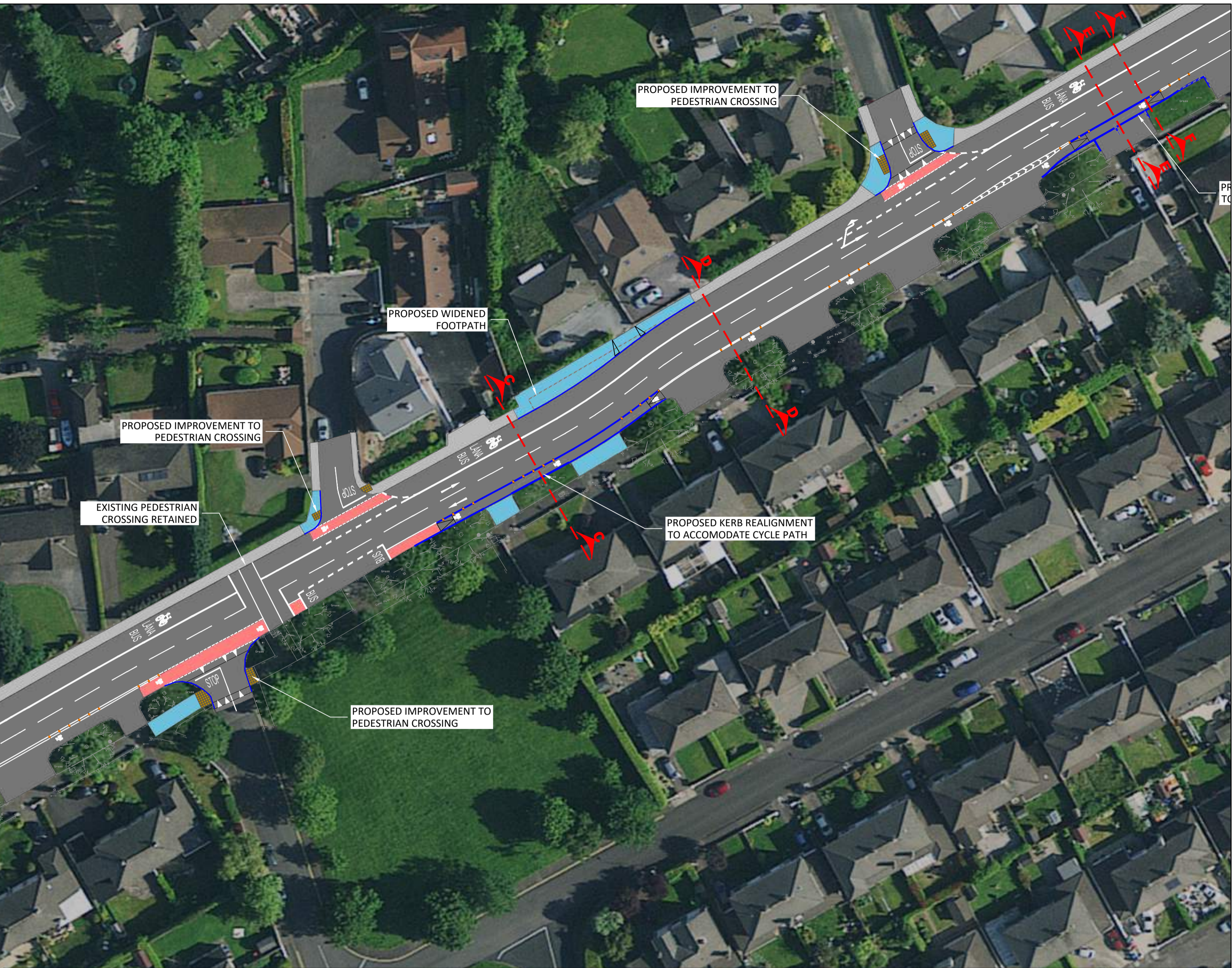
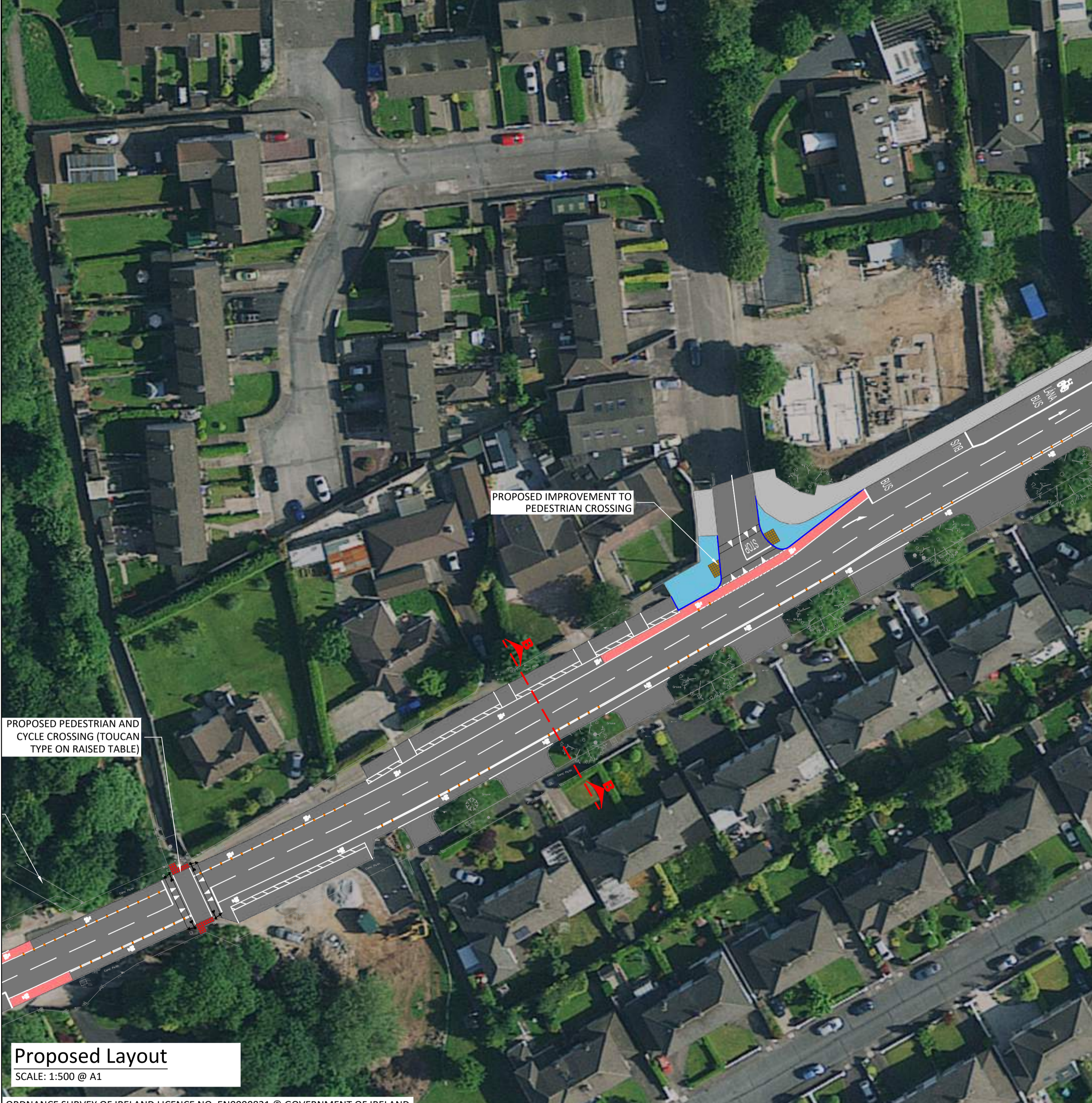


Client: Cork City Council
Project: Curraheen Road Pedestrian and Cycle Safety Improvement Scheme
Title: Section 38 Drawings
Proposed Layout
Sheet 01 of 04

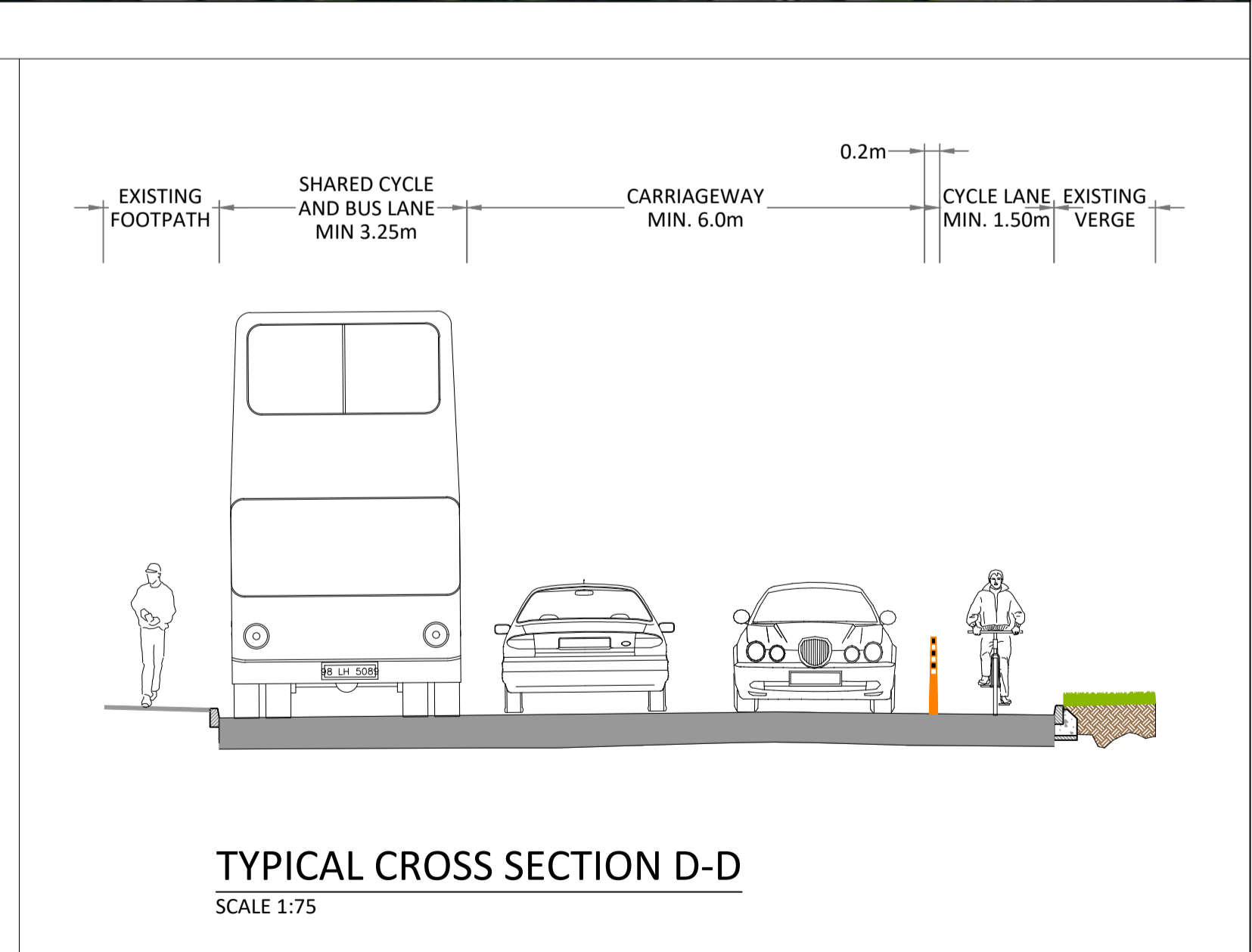
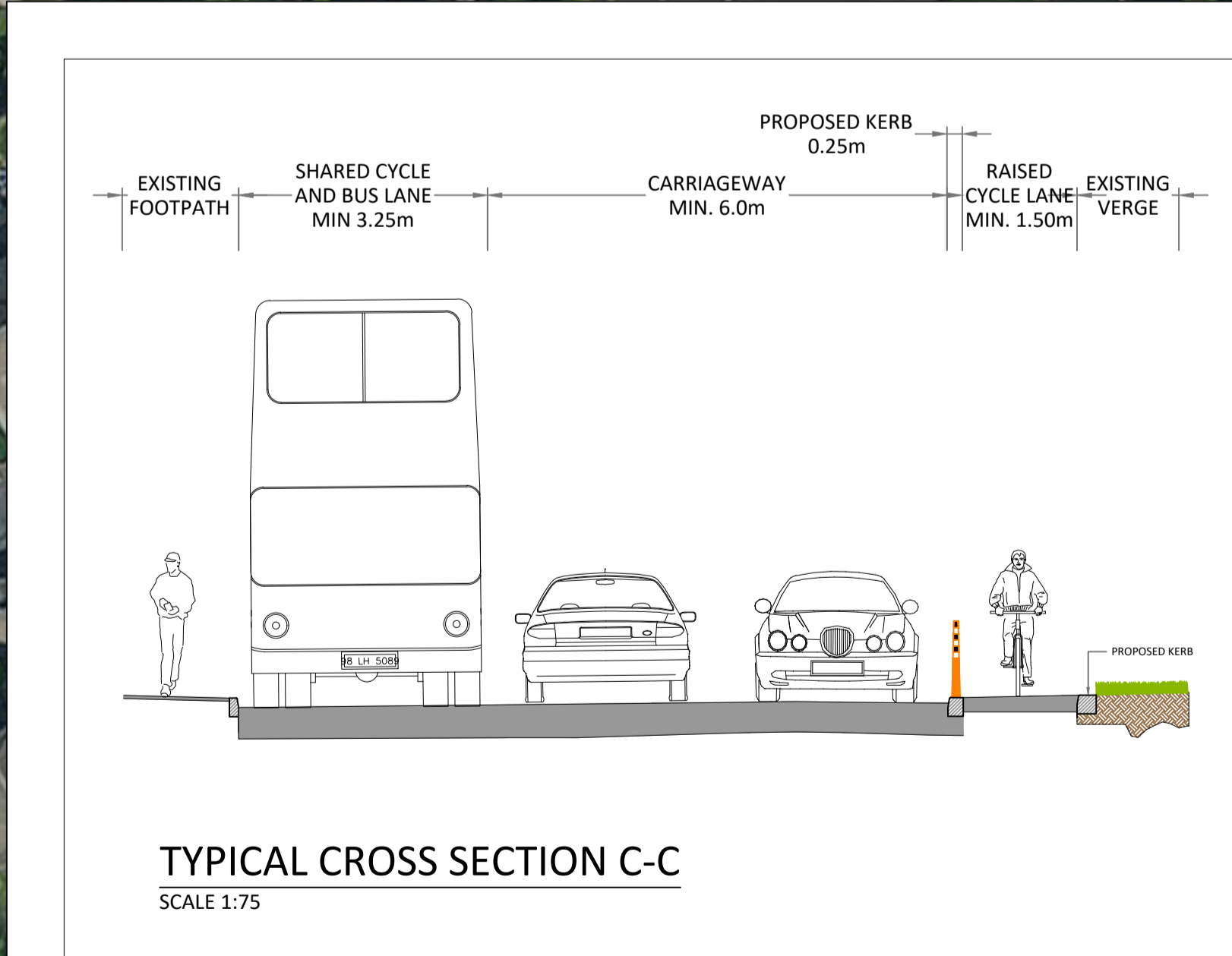
Code Originator Zone Level Type Role Number Status Revision
C1000 OCSC 38 XX DR C 0002 A1 C01

Date: 08.11.21 Scale: AS SHOWN @ A1 Drn by: LS Chkd by: NMM Aprvd by: BO'R

LEGEND	
ROAD SURFACE	
PROPOSED CYCLE LANE	
PROPOSED CYCLE LANE WITH RED SURFACING	
PROPOSED FOOTPATH	
PROPOSED TACTILE PAVING AT CONTROLLED CROSSING	
PROPOSED TACTILE PAVING AT UNCONTROLLED CROSSING	
PROPOSED PITTMAN BOLLARD	
PROPOSED STEEL BOLLARD	
PROPOSED PENCIL BOLLARD	
PROPOSED KERB	
PROPOSED PLANTERS	
NOTE: CHANGES TO DRAINAGE AS REQUIRED	



Proposed Layout
SCALE: 1:500 @ A1



ORDNANCE SURVEY OF IRELAND LICENCE NO. EN0000821 © GOVERNMENT OF IRELAND

• DO NOT SCALE THIS DRAWING. USE FIGURED DIMENSIONS ONLY.
• NO PART OF THIS DOCUMENT MAY BE REPRODUCED OR TRANSMITTED IN ANY FORM OR STORED IN ANY RETRIEVAL SYSTEM OF ANY NATURE WITHOUT THE WRITTEN PERMISSION OF O'CONNOR SUTTON CRONIN AS COPYRIGHT HOLDER EXCEPT AS AGREED FOR USE ON THE PROJECT FOR WHICH THE DOCUMENT WAS ORIGINALLY ISSUED.

Rev No.	Date	Revision Note	Drn by	Chkd by	Rev No.	Date	Revision Note	Drn by	Chkd by
P01	08.11.21	ISSUED FOR REVIEW	LS	BH					
C01	22.11.21	FINAL ISSUE	LS	BH					

Comhairle Cathrach Corral
Cork City Council

Head Office,
9 Prussia Street,
Dublin 7,
D07 KT57

TEL 01 8682000

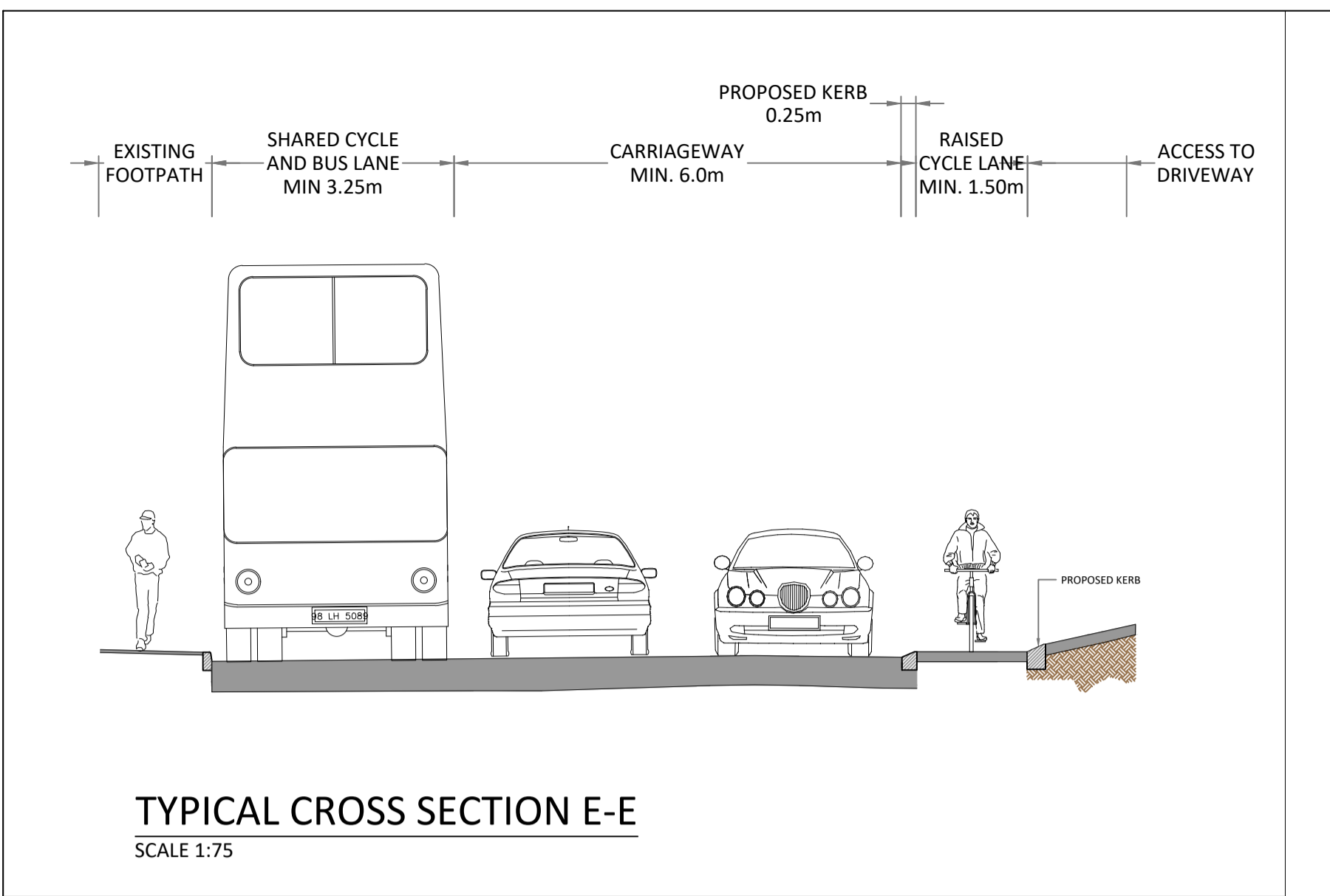
e: contactus@ocsc.ie
w: www.ocsc.ie

Dublin | London | Belfast | Galway | Cork

Client: Cork City Council
Project: Curraheen Road Pedestrian and Cycle Safety Improvement Scheme
Title: Section 38 Drawings
Proposed Layout
Sheet 02 of 04

Code	Originator	Zone	Level	Type	Role	Number	Status	Revision
C1000	OCSC	38	XX	DR	C	0003	A1	C01

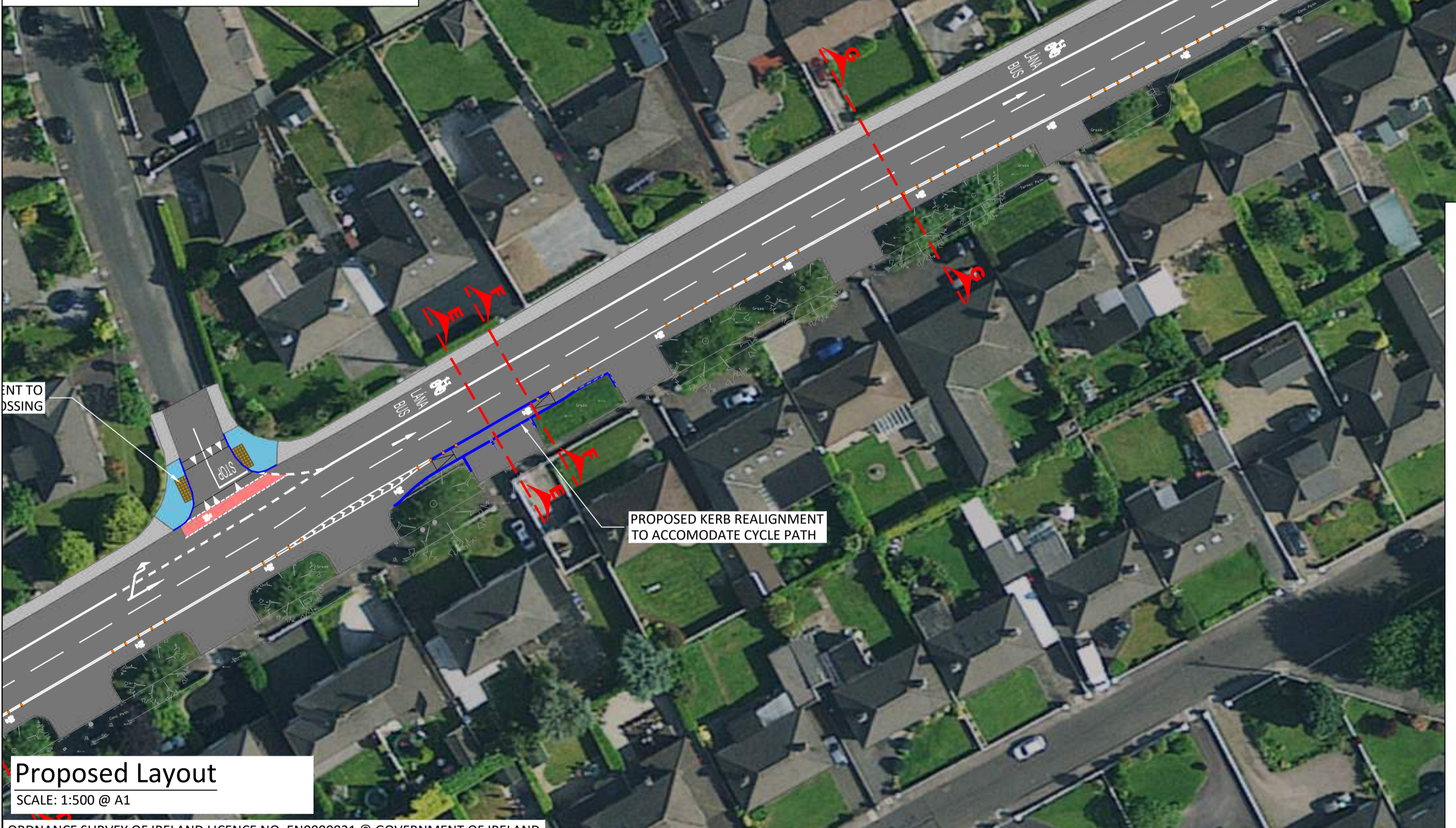
Date: 08.11.21 Scale: AS SHOWN @ A1 Drn by:LS Chkd by:NMM Aprvd by:BO'R



LEGEND

ROAD SURFACE	
PROPOSED CYCLE LANE	
PROPOSED CYCLE LANE WITH RED SURFACING	
PROPOSED FOOTPATH	
PROPOSED TACTILE PAVING AT CONTROLLED CROSSING	
PROPOSED TACTILE PAVING AT UNCONTROLLED CROSSING	
PROPOSED PITTMAN BOLLARD	
PROPOSED STEEL BOLLARD	
PROPOSED PENCIL BOLLARD	
PROPOSED KERB	
PROPOSED PLANTERS	

NOTE:
CHANGES TO DRAINAGE AS REQUIRED

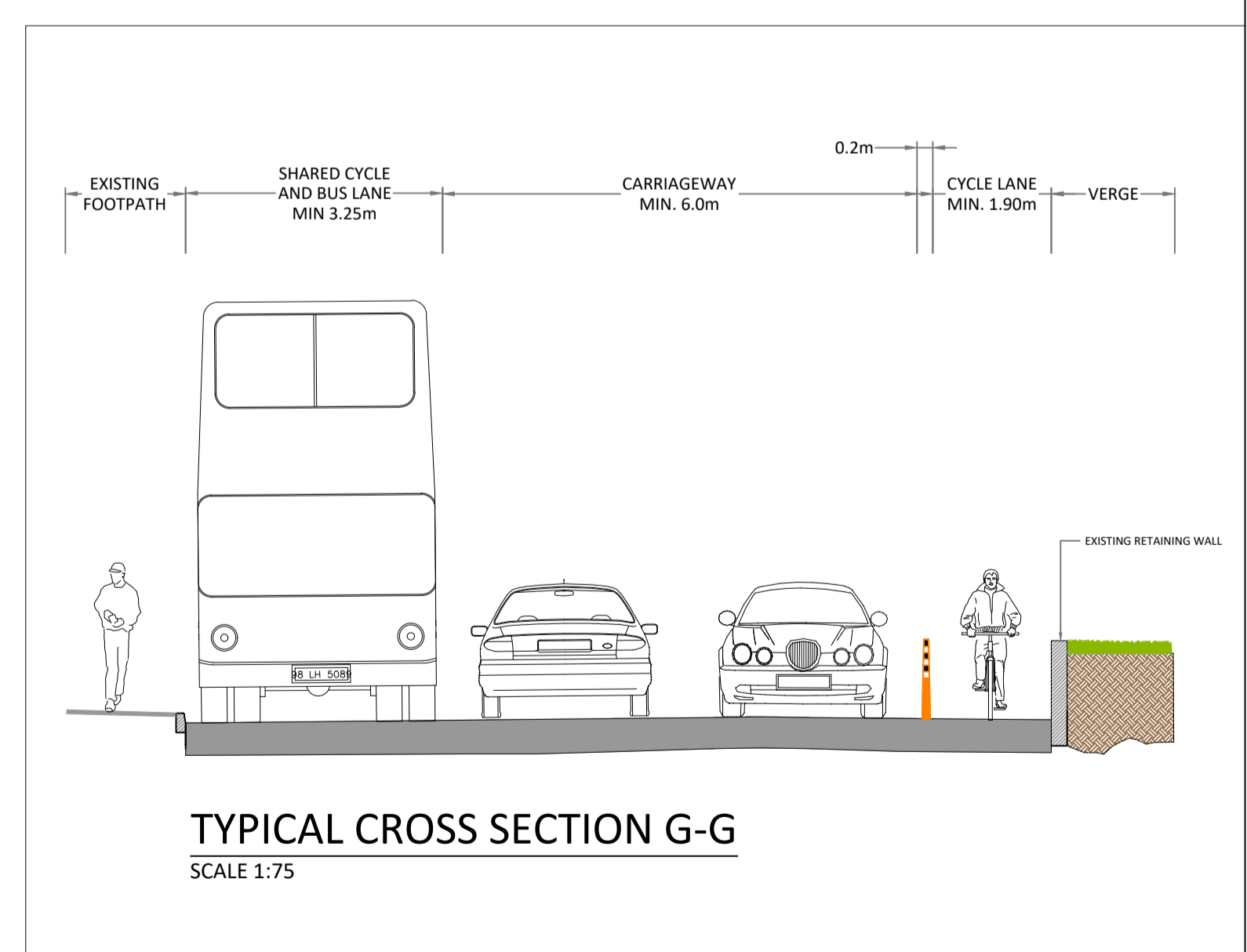
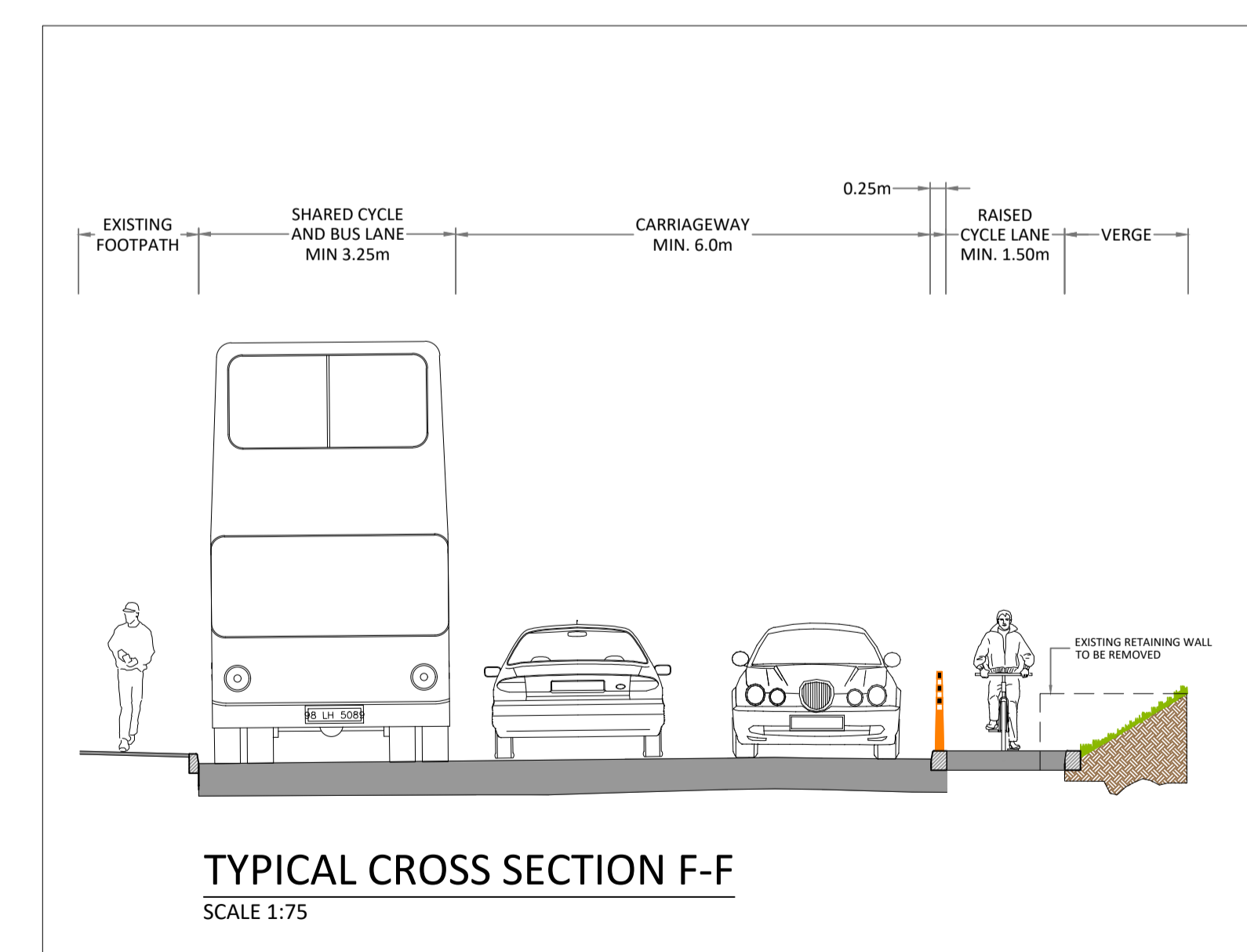
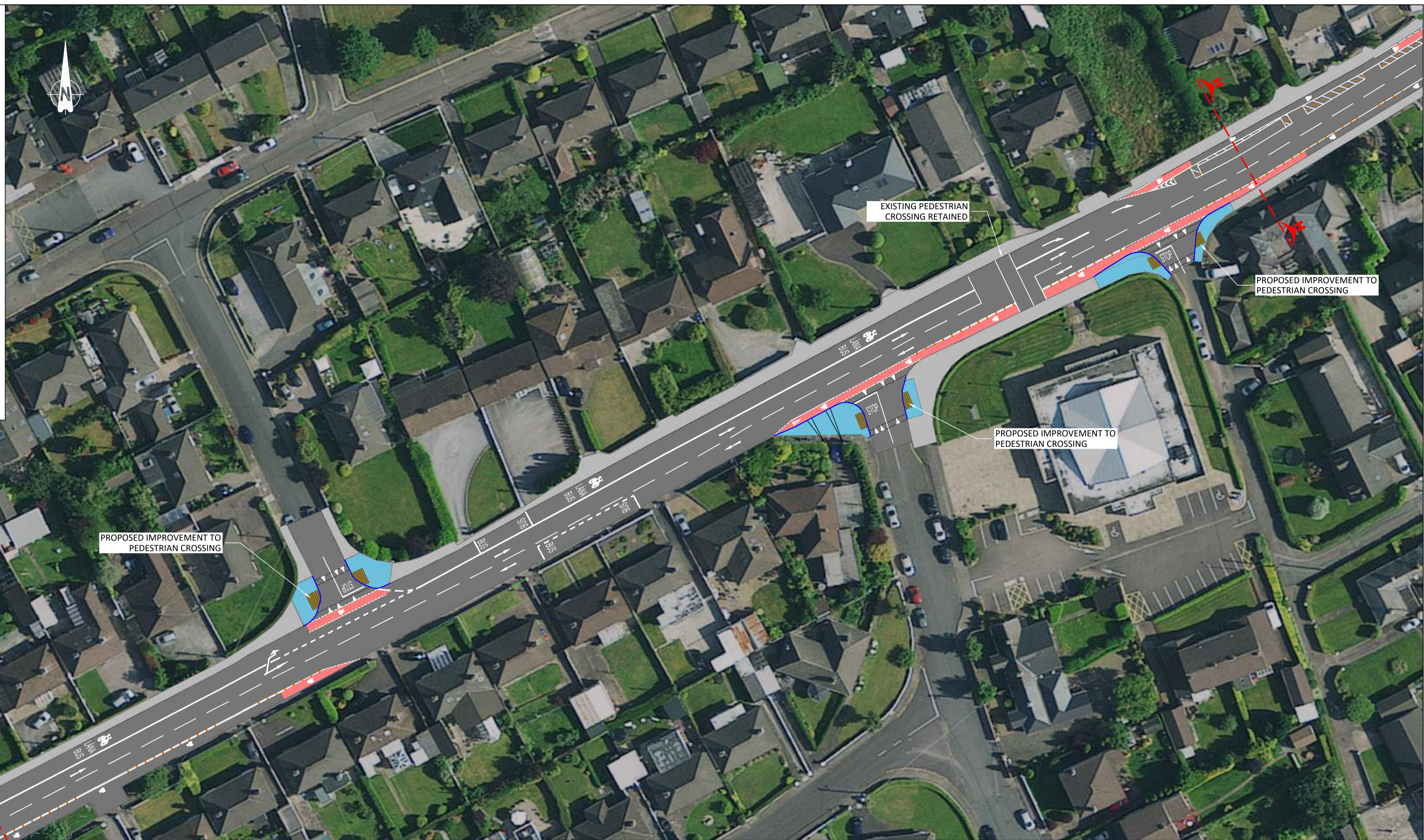


Proposed Layout
SCALE: 1:500 @ A1

ORDNANCE SURVEY OF IRELAND LICENCE NO. EN0000821 © GOVERNMENT OF IRELAND

• DO NOT SCALE THIS DRAWING. USE FIGURED DIMENSIONS ONLY.
• NO PART OF THIS DOCUMENT MAY BE REPRODUCED OR TRANSMITTED IN ANY FORM OR STORED IN ANY RETRIEVAL SYSTEM OF ANY NATURE WITHOUT THE WRITTEN PERMISSION OF O'CONNOR SUTTON CRONIN AS COPYRIGHT HOLDER EXCEPT AS AGREED FOR USE ON THE PROJECT FOR WHICH THE DOCUMENT WAS ORIGINALLY ISSUED.

Rev No.	Date	Revision Note	Drn by	Chkd by	Rev No.	Date	Revision Note	Drn by	Chkd by
P01	08.11.21	ISSUED FOR REVIEW	LS	BH					
C01	22.11.21	FINAL ISSUE	LS	BH					



Client: Cork City Council
Project: Curraheen Road Pedestrian and Cycle Safety Improvement Scheme
Title: Section 38 Drawings
Proposed Layout
Sheet 03 of 04

Code Originator Zone Level Type Role Number Status Revision
C1000 OCSC 38 XX DR C 0004 A1 C01

Date: 08.11.21 Scale: AS SHOWN @ A1 Drn by:LS Chkd by:NMM Aprvd by:BO'R

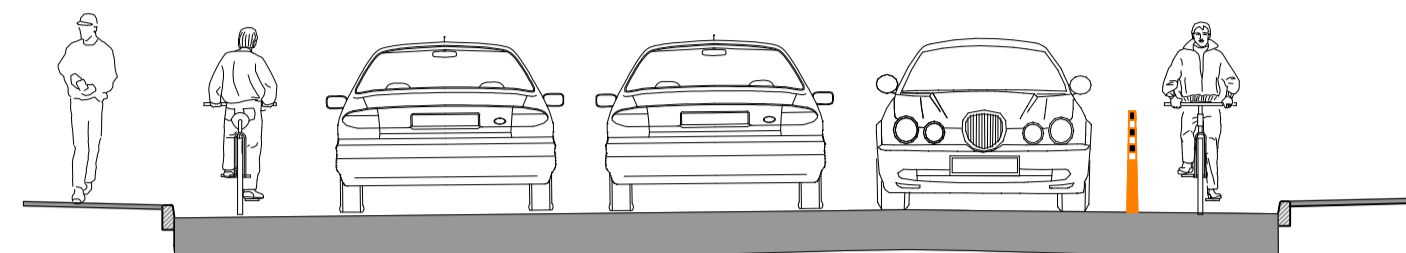
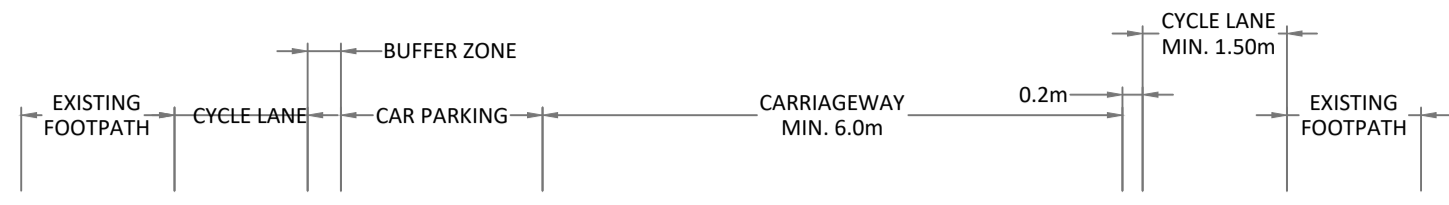
Head Office,
9 Prussia Street,
Dublin 7,
D07 KT57

TEL 01 8682000

e: contactus@ocsc.ie
w: www.ocsc.ie

Dublin | London | Belfast | Galway | Cork

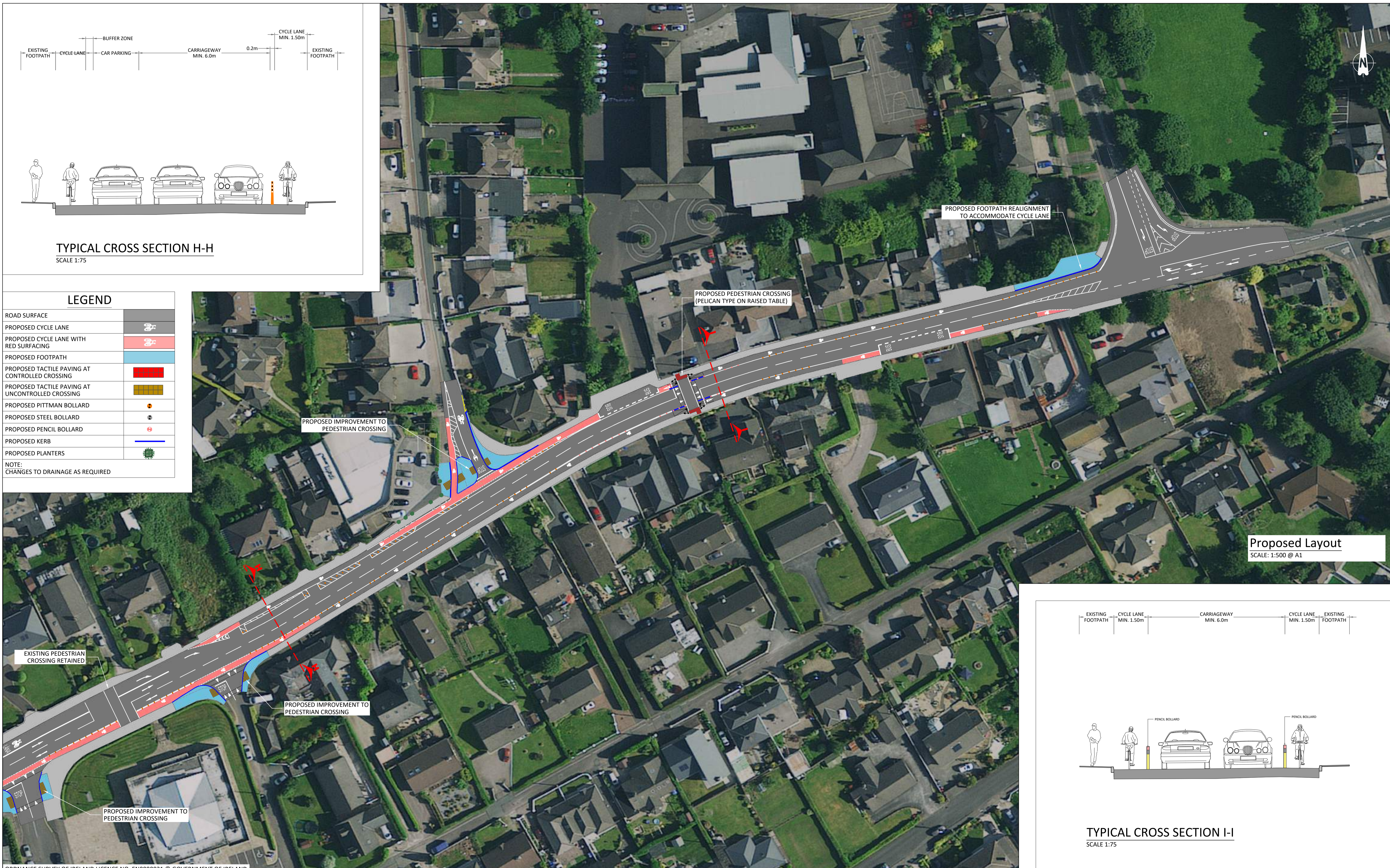





TYPICAL CROSS SECTION H-H
SCALE 1:75

LEGEND

ROAD SURFACE	
PROPOSED CYCLE LANE	
PROPOSED CYCLE LANE WITH RED SURFACING	
PROPOSED FOOTPATH	
PROPOSED TACTILE PAVING AT CONTROLLED CROSSING	
PROPOSED TACTILE PAVING AT UNCONTROLLED CROSSING	
PROPOSED PITTMAN BOLLARD	
PROPOSED STEEL BOLLARD	
PROPOSED PENCIL BOLLARD	
PROPOSED KERB	
PROPOSED PLANTERS	
NOTE: CHANGES TO DRAINAGE AS REQUIRED	



Proposed Layout
SCALE: 1:500 @ A1



TYPICAL CROSS SECTION I-I
SCALE 1:75

ORDNANCE SURVEY OF IRELAND LICENCE NO. EN0000821 © GOVERNMENT OF IRELAND

- DO NOT SCALE THIS DRAWING. USE FIGURED DIMENSIONS ONLY.
- NO PART OF THIS DOCUMENT MAY BE REPRODUCED OR TRANSMITTED IN ANY FORM OR STORED IN ANY RETRIEVAL SYSTEM OF ANY NATURE WITHOUT THE WRITTEN PERMISSION OF O'CONNOR SUTTON CRONIN AS COPYRIGHT HOLDER EXCEPT AS AGREED FOR USE ON THE PROJECT FOR WHICH THE DOCUMENT WAS ORIGINALLY ISSUED.

Rev No.	Date	Revision Note	Drn by	Chkd by	Rev No.	Date	Revision Note	Drn by	Chkd by
P01	08.11.21	ISSUED FOR REVIEW	LS	BH					
C01	22.11.21	FINAL ISSUE	LS	BH					

Head Office,
9 Prussia Street,
Dublin 7,
D07 KT57

TEL 01 8682000

e: contactus@ocsc.ie
w: www.ocsc.ie

Dublin | London | Belfast | Galway | Cork



Client: Cork City Council
Project: Curraheen Road Pedestrian and Cycle Safety Improvement Scheme
Title: Section 38 Drawings
Proposed Layout
Sheet 04 of 04

Code	Originator	Zone	Level	Type	Role	Number	Status	Revision
C1000	OCSC	38	XX	DR	C	0005	A1	C01

Date: 08.11.21 Scale: AS SHOWN @ A1 Drn by:LS Chkd by:NMM Aprvd by:BO'R