

CORK CITY COUNCIL



Cork City Council
Comhairle Cathrach Chorcaí

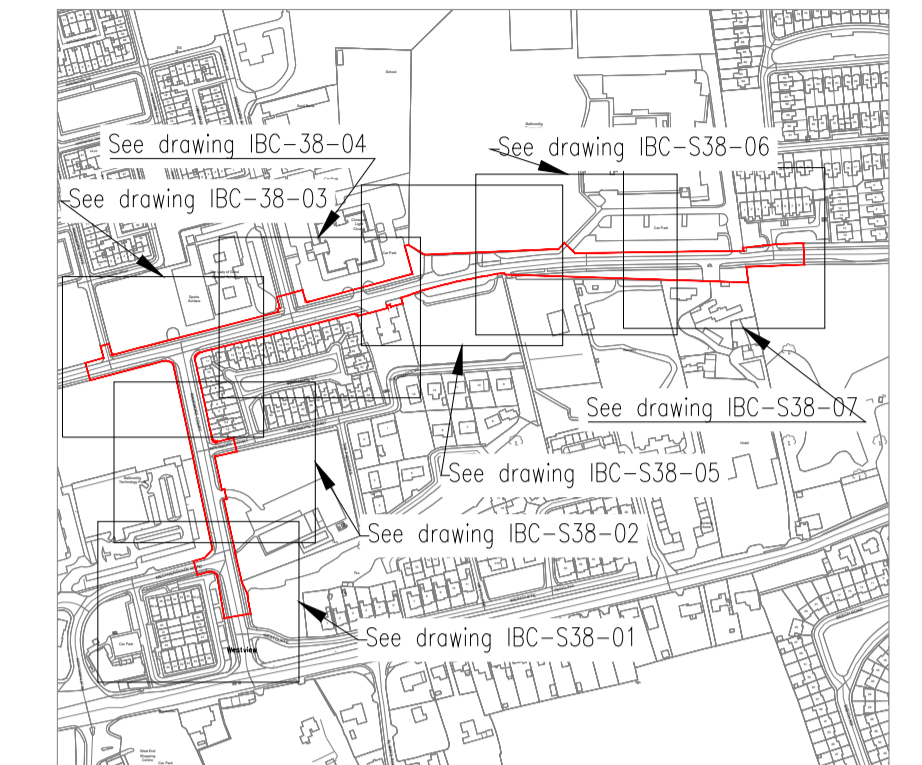

Active Travel Improvement Works Innishmore Ballincollig Section 38

SCHEDULE OF DRAWINGS











Active Travel Improvement Works Innishmore - Ballincollig - Section 38

Drawing No.	Drawing Title
IBC-Cover	Active Travel Improvement Works Drawings
IBC-Index	Schedule of Drawings
IBC-S38-00	Overall Layout
IBC-S38-01	Layout Plan Sheet 1 of 7
IBC-S38-02	Layout Plan Sheet 2 of 7
IBC-S38-03	Layout Plan Sheet 3 of 7
IBC-S38-04	Layout Plan Sheet 4 of 7
IBC-S38-05	Layout Plan Sheet 5 of 7
IBC-S38-06	Layout Plan Sheet 6 of 7
IBC-S38-07	Layout Plan Sheet 7 of 7

Rev. No.	Rev. By	Date	Revision Description
 CORK CITY COUNCIL Comhairle Cathrach Chorcaí Infrastructure Development Directorate Second Floor, Cork City Hall Anglesea Street, Cork. Tel: (021) 492 4000			
ORDNANCE SURVEY IRELAND LICENCE NO. CYAL50247147 © ORDNANCE SURVEY IRELAND UNAUTHORISED REPRODUCTION INFRINGES ORDNANCE SURVEY IRELAND AND GOVERNMENT OF IRELAND COPYRIGHT.			
Project Title: Innishmore Ballincollig Active Travel Improvement Works			
Drawing Title: Innishmore, Ballincollig Layout Plans Index			
Dwg. No.: IBC-S38-Index		Issue For: Planning	
Scale: N/A		Date: 07Jun2022	
Drawn: B Morrissey / K Concannon		Checked / Approved: S Mackey	



LEGEND

New Footway	
New Raised Cycle Track	
New on-carriageway cycle lane	
New Shared Footway / Cycleway	
New Raised Table	
Carriageway	
New Verge	
Existing Tree	
Tree to be removed	
Proposed Flexible Bollards	

Rev. No.	Rev. By	Date	Revision Description

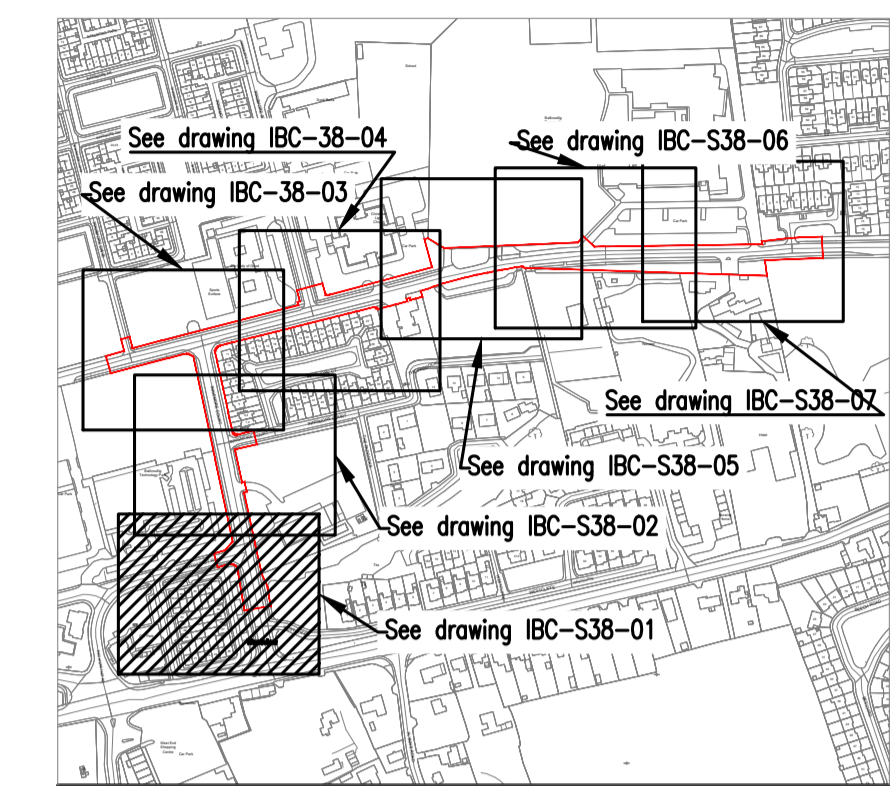


CORK CITY COUNCIL
 Comhairle Cathrach Chorcaí
 Infrastructure Development Directorate
 Second Floor, Cork City Hall
 Anglesea Street, Cork.
 Tel: (021) 492 4000

ORDNANCE SURVEY IRELAND
 LICENCE NO. CYAL50247147
 © ORDNANCE SURVEY IRELAND
 UNAUTHORISED REPRODUCTION INFRINGES ORDNANCE SURVEY IRELAND
 AND GOVERNMENT OF IRELAND COPYRIGHT.

Project Title: Innishmore Ballincollig
 Active Travel Improvement Works

Drawing Title: Overall Layout

Dwg. No.: IBC-S38-00	Issue For: Planning
Scale: 1:1000 @ A1	Date: 07Jun2022
Drawn: B Morrissey / K Concannon	Checked / Approved: S Mackey



LEGEND

New Footway	
New Raised Cycle Track	
New on-carriageway cycle lane	
New Shared Footway / Cycleway	
New Raised Table	
Carriageway	
New Verge	
Existing Tree	
Tree to be removed	
Proposed Flexible Bollards	

Rev. No.	Rev. By	Date	Revision Description

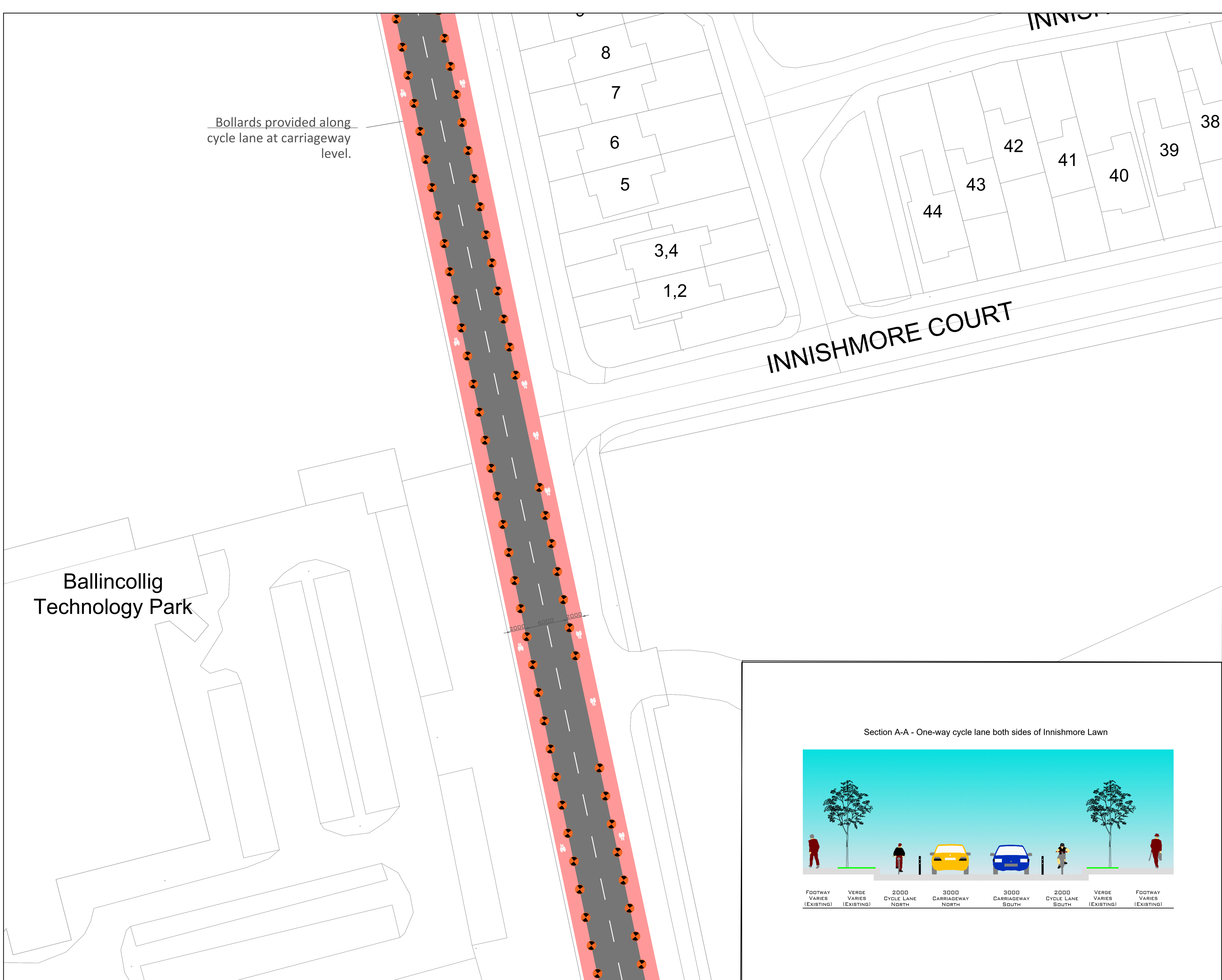
CORK CITY COUNCIL
 Comhairle Cathrach Chorcaí
 Infrastructure Development Directorate
 Second Floor, Cork City Hall
 Anglesea Street, Cork.
 Tel: (021) 492 4000

ORDNANCE SURVEY IRELAND
 LICENCE NO. CYAL50247147
 © ORDNANCE SURVEY IRELAND
 UNAUTHORISED REPRODUCTION INFRINGES ORDNANCE SURVEY IRELAND
 AND GOVERNMENT OF IRELAND COPYRIGHT.

Project Title: Innishmore Ballincollig
 Active Travel Improvement Works

Drawing Title: Layout Plan Sheet 1 of 7

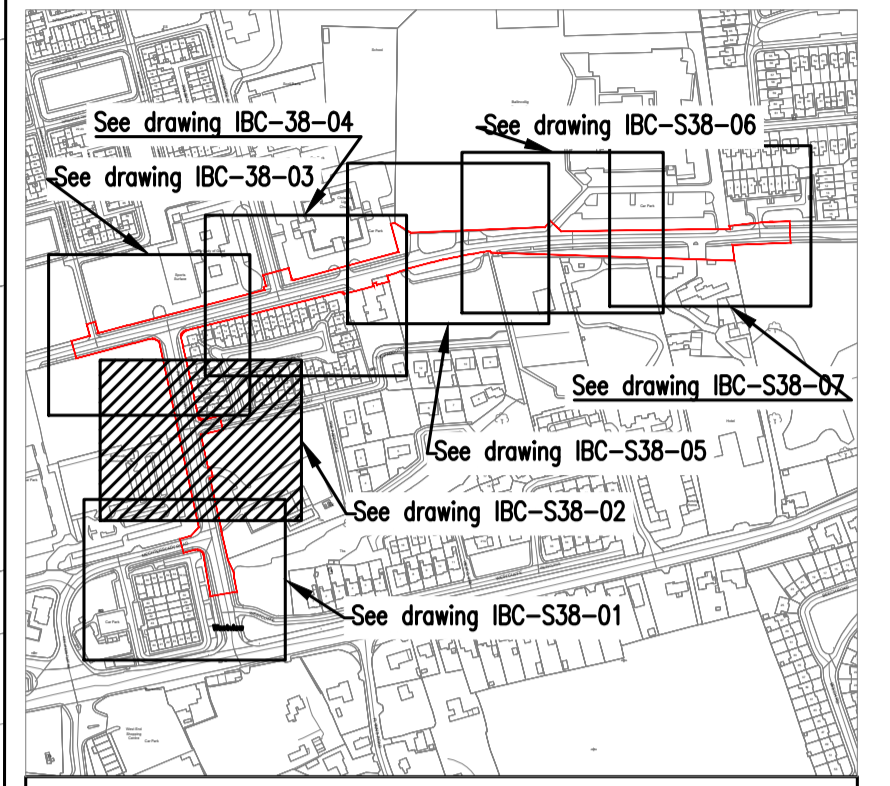
Dwg. No.: IBC-S38-01	Issue For: Planning
Scale: 1:250 @ A1	Date: 07Jun2022
Drawn: B Morrissey / K Concannon	Checked / Approved: S Mackey



Bollards provided along cycle lane at carriageway level.

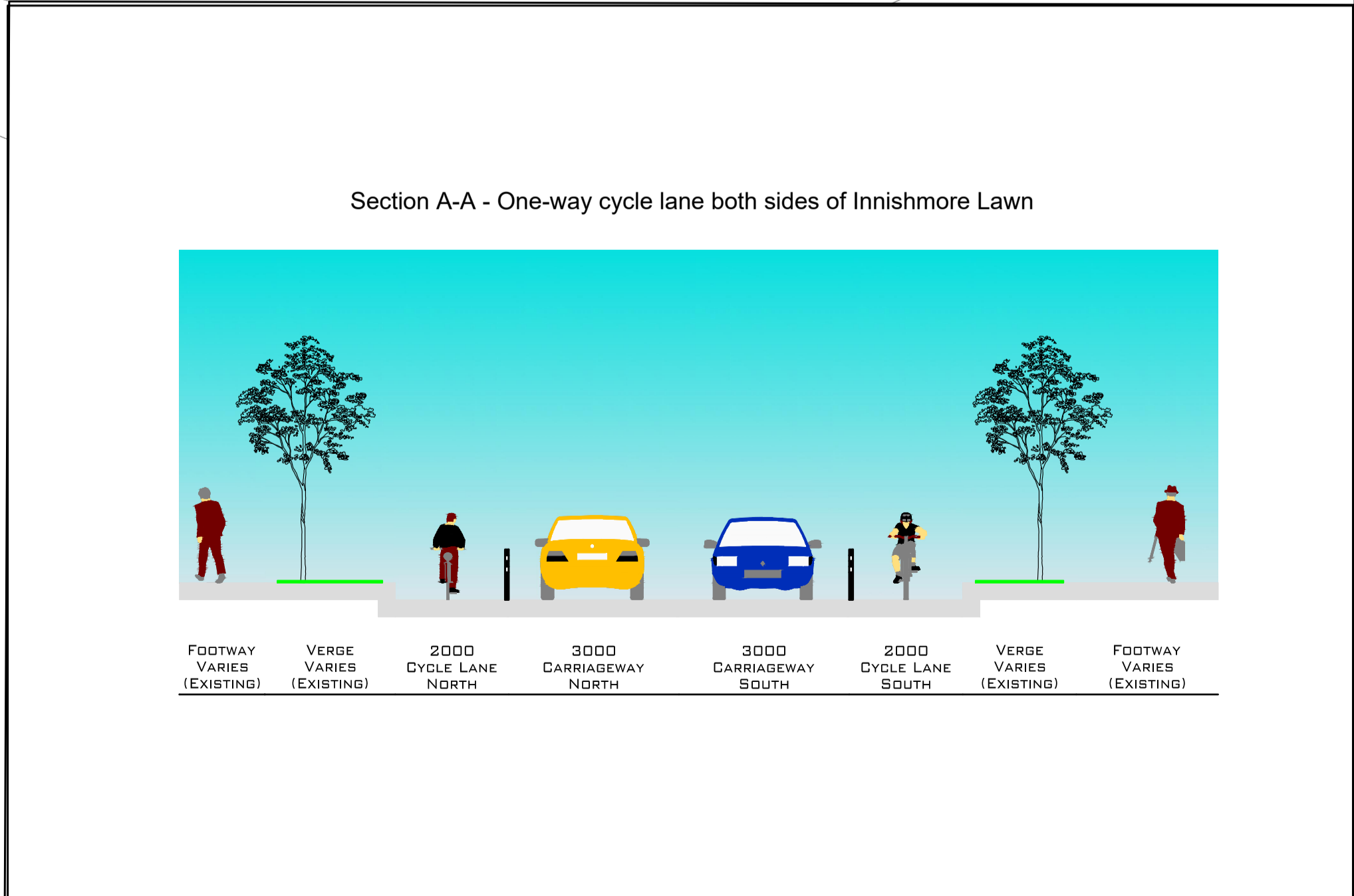
Ballincollig Technology Park

INNISHMORE COURT



LEGEND

New Footway	
New Raised Cycle Track	
New on-carriageway cycle lane	
New Shared Footway / Cycleway	
New Raised Table	
Carriageway	
New Verge	
Existing Tree	
Tree to be removed	
Proposed Flexible Bollards	



Rev. No.	Rev. By	Date	Revision Description

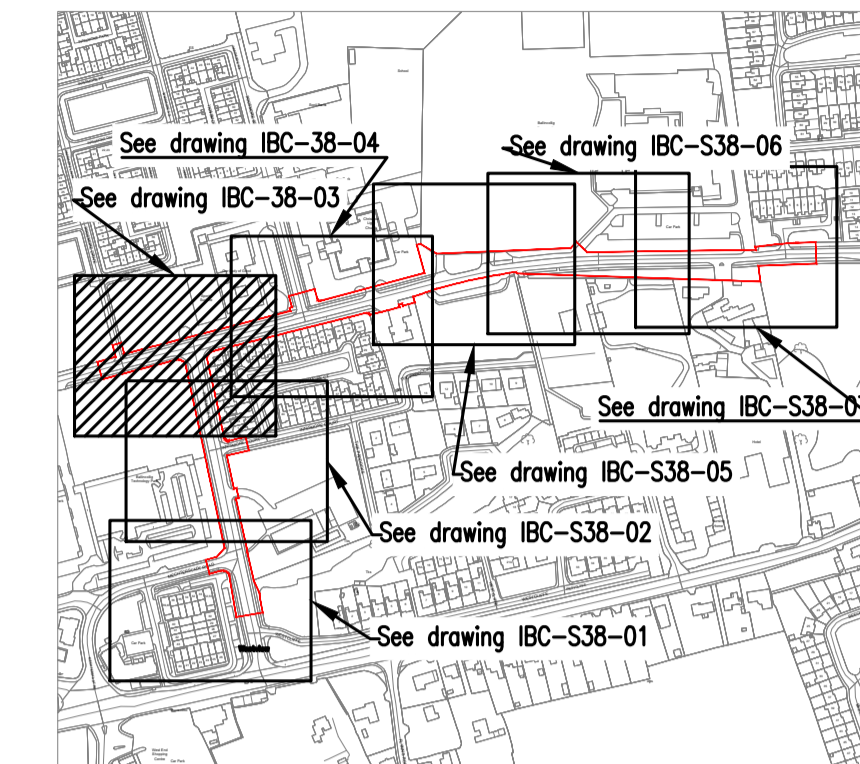

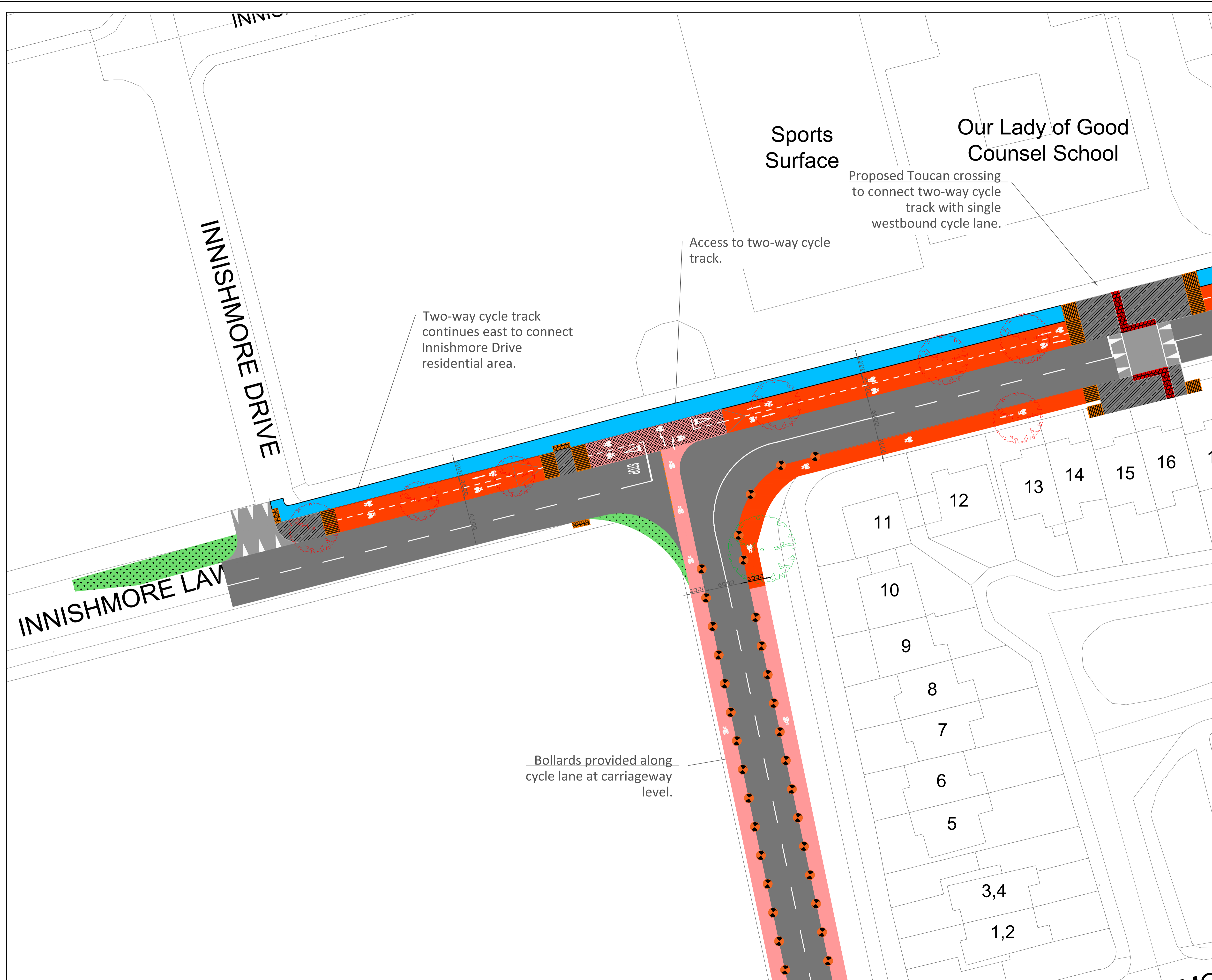
CORK CITY COUNCIL
Comhairle Cathrach Chorcaí
Infrastructure Development Directorate
Second Floor, Cork City Hall
Anglesea Street, Cork.
Tel: (021) 492 4000

ORDNANCE SURVEY IRELAND
LICENCE NO. CYAL50247147
© ORDNANCE SURVEY IRELAND
UNAUTHORISED REPRODUCTION INFRINGES ORDNANCE SURVEY IRELAND
AND GOVERNMENT OF IRELAND COPYRIGHT.

Project Title: Innishmore Ballincollig
Active Travel Improvement Works

Drawing Title: Layout Plan Sheet 2 of 7

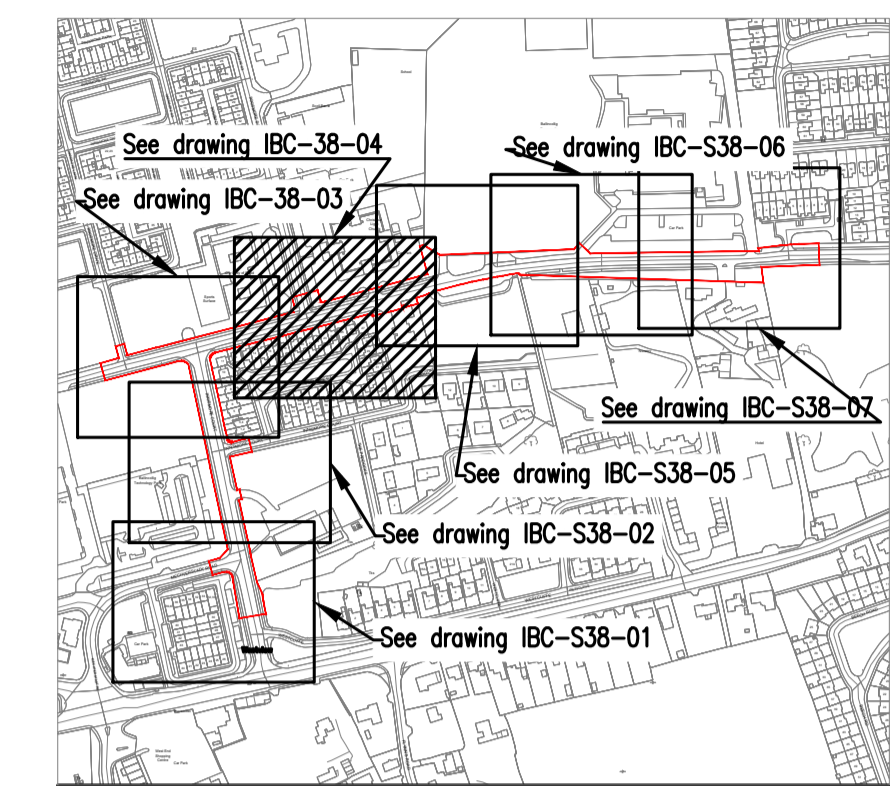

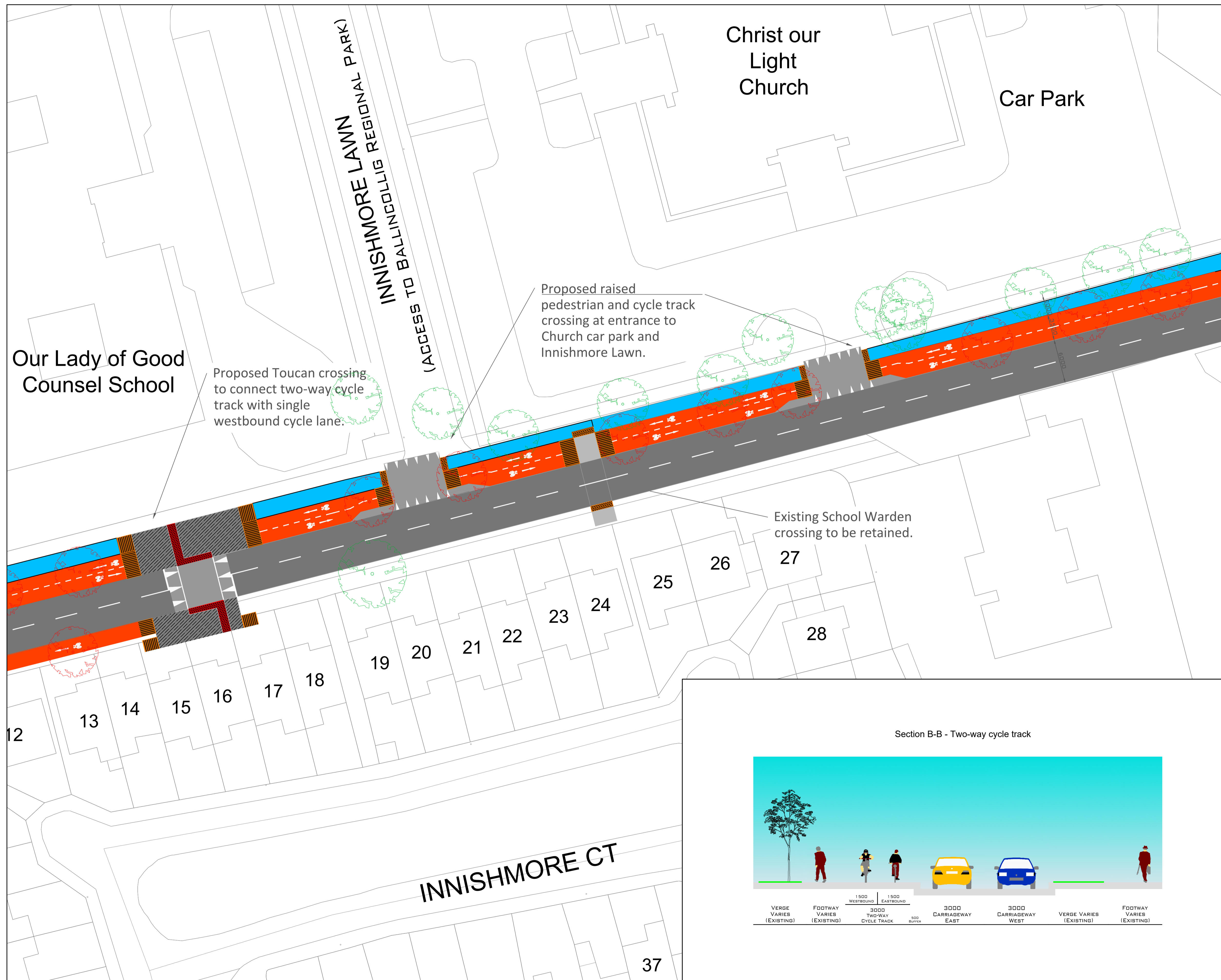
Dwg. No.: IBC-S38-02	Issue For: Planning
Scale: 1:250 @ A1	Date: 07Jun2022
Drawn: B Morrissey / K Concannon	Checked / Approved: S Mackey



LEGEND

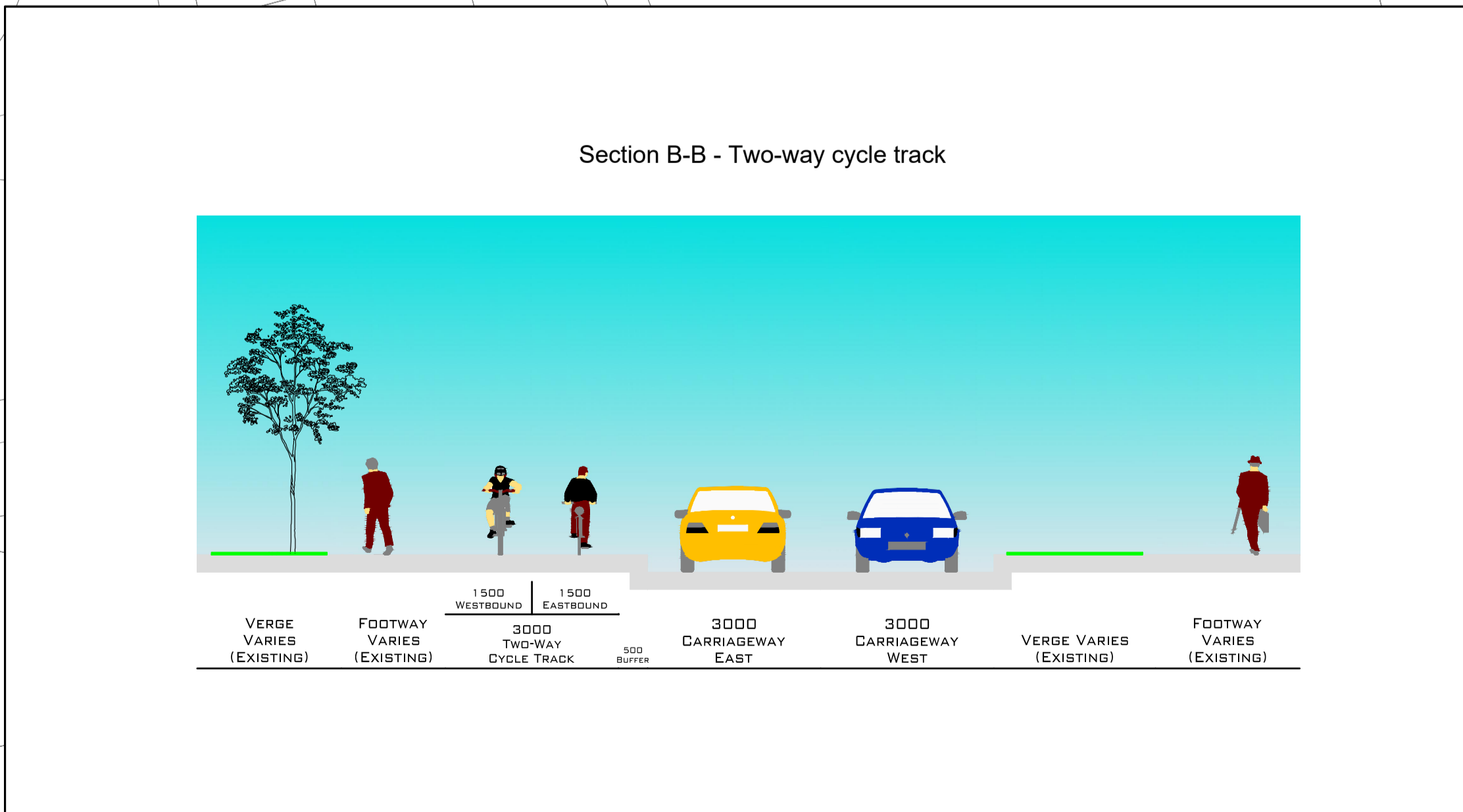
- New Footway
- New Raised Cycle Track
- New on-carriageway cycle lane
- New Shared Footway / Cycleway
- New Raised Table
- Carriageway
- New Verge
- Existing Tree
- Tree to be removed
- Proposed Flexible Bollards

Rev. No.	Rev. By	Date	Revision Description
CORK CITY COUNCIL Comhairle Cathrach Chorcaí Infrastructure Development Directorate Second Floor, Cork City Hall Anglesea Street, Cork. Tel: (021) 492 4000			
<small>ORDNANCE SURVEY IRELAND LICENCE NO. CVAL50247147 © ORDNANCE SURVEY IRELAND UNAUTHORISED REPRODUCTION INFRINGES ORDNANCE SURVEY IRELAND AND GOVERNMENT OF IRELAND COPYRIGHT.</small>			
Project Title: Innishmore Ballincollig Active Travel Improvement Works			
Drawing Title: Layout Plan Sheet 3 of 7			
Dwg. No.: IBC-S38-03		Issue For: Planning	
Scale: 1:250 @ A1		Date: 07Jun2022	
Drawn: B Morrissey / K Concannon		Checked / Approved: S Mackey	



LEGEND

- New Footway
- New Raised Cycle Track
- New on-carriageway cycle lane
- New Shared Footway / Cycleway
- New Raised Table
- Carriageway
- New Verge
- Existing Tree
- Tree to be removed
- Proposed Flexible Bollards



Rev. No.	Rev. By	Date	Revision Description

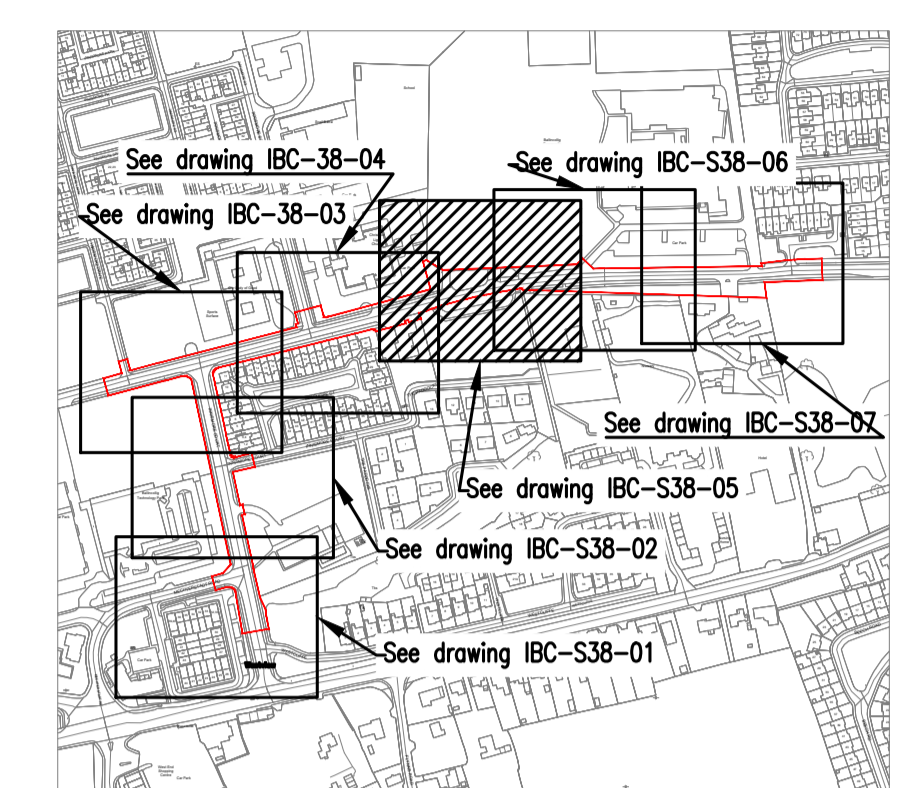

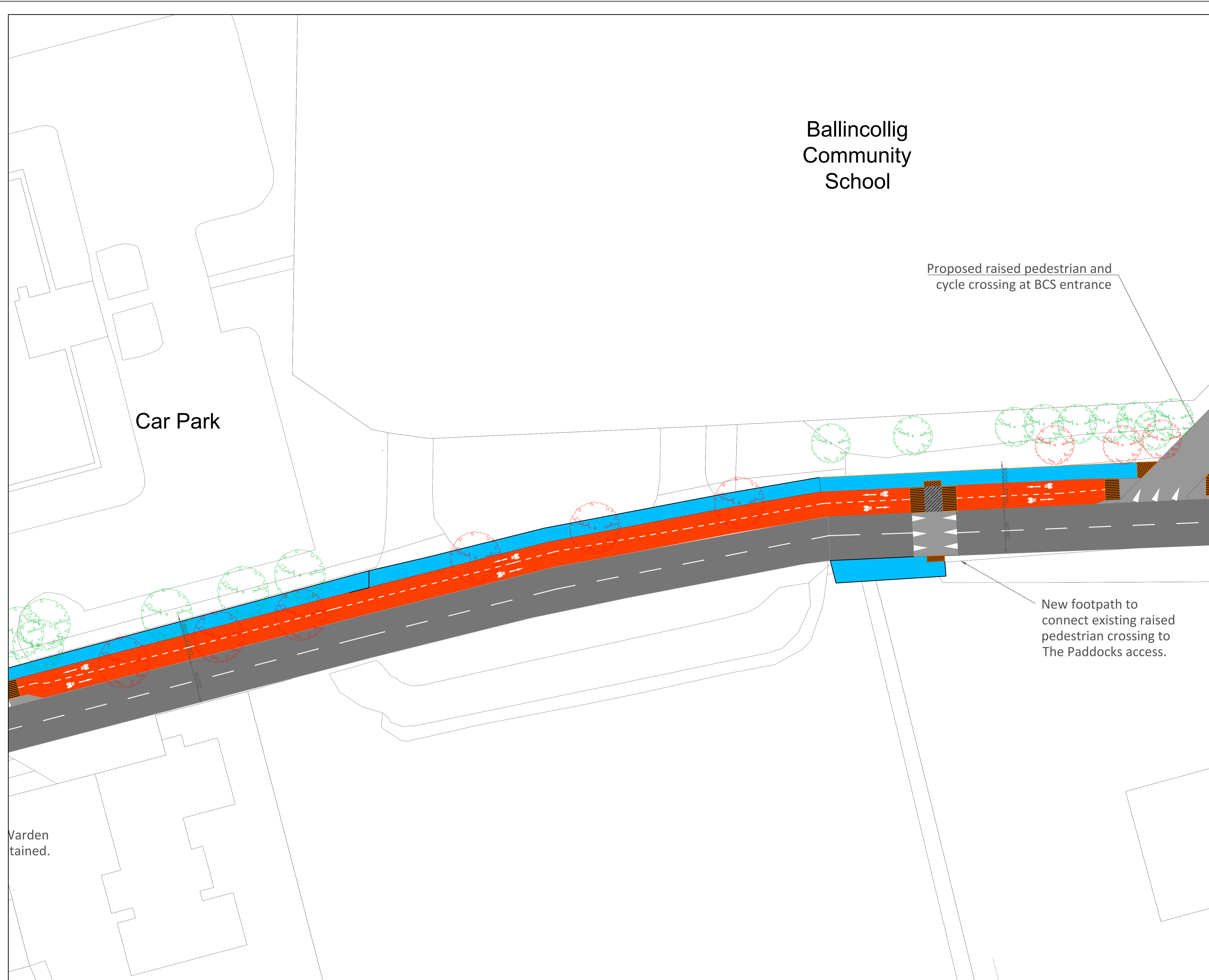
CORK CITY COUNCIL
 Comhairle Cathrach Chorcaí
 Infrastructure Development Directorate
 Second Floor, Cork City Hall
 Anglesea Street, Cork.
 Tel: (021) 492 4000

ORDNANCE SURVEY IRELAND
 LICENCE NO. CYAL50247147
 © ORDNANCE SURVEY IRELAND
 UNAUTHORISED REPRODUCTION INFRINGES ORDNANCE SURVEY IRELAND
 AND GOVERNMENT OF IRELAND COPYRIGHT.

Project Title: Innishmore Ballincollig
 Active Travel Improvement Works

Drawing Title: Layout Plan Sheet 4 of 7

Dwg. No.: IBC-S38-04	Issue For: Planning
Scale: 1:250 @ A1	Date: 07Jun2022
Drawn: B Morrissey / K Concannon	Checked / Approved: S Mackey



LEGEND

- New Footway
- New Raised Cycle Track
- New on-carriageway cycle lane
- New Shared Footway / Cycleway
- New Raised Table
- Carriageway
- New Verge
- Existing Tree
- Tree to be removed
- Proposed Flexible Bollards

Rev. No.	Rev. By	Date	Revision Description

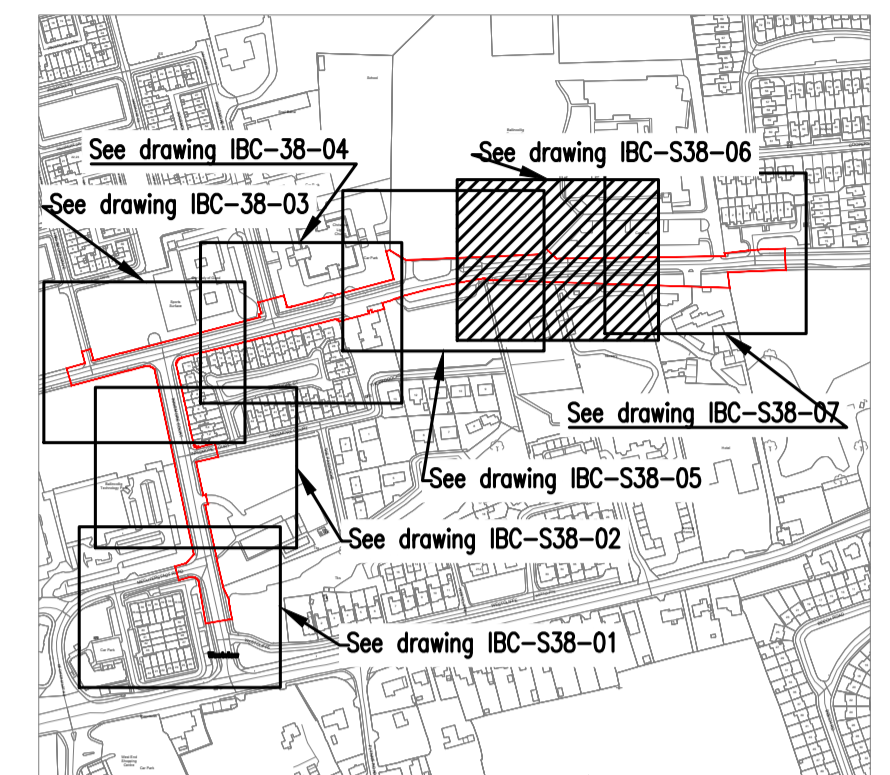

CORK CITY COUNCIL
 Comhairle Cathrach Chorcaí
 Infrastructure Development Directorate
 Second Floor, Cork City Hall
 Anglesea Street, Cork.
 Tel: (021) 492 4000

ORDNANCE SURVEY IRELAND
 LICENCE NO. CYAL50247147
 © ORDNANCE SURVEY IRELAND
 UNAUTHORISED REPRODUCTION INFRINGES ORDNANCE SURVEY IRELAND
 AND GOVERNMENT OF IRELAND COPYRIGHT.

Project Title: Innishmore Ballincollig
 Active Travel Improvement Works

Drawing Title: Layout Plan Sheet 5 of 7

Dwg. No.: IBC-S38-05	Issue For: Planning
Scale: 1:250 @ A1	Date: 07Jun2022
Drawn: B Morrissey / K Concannon	Checked / Approved: S Mackey

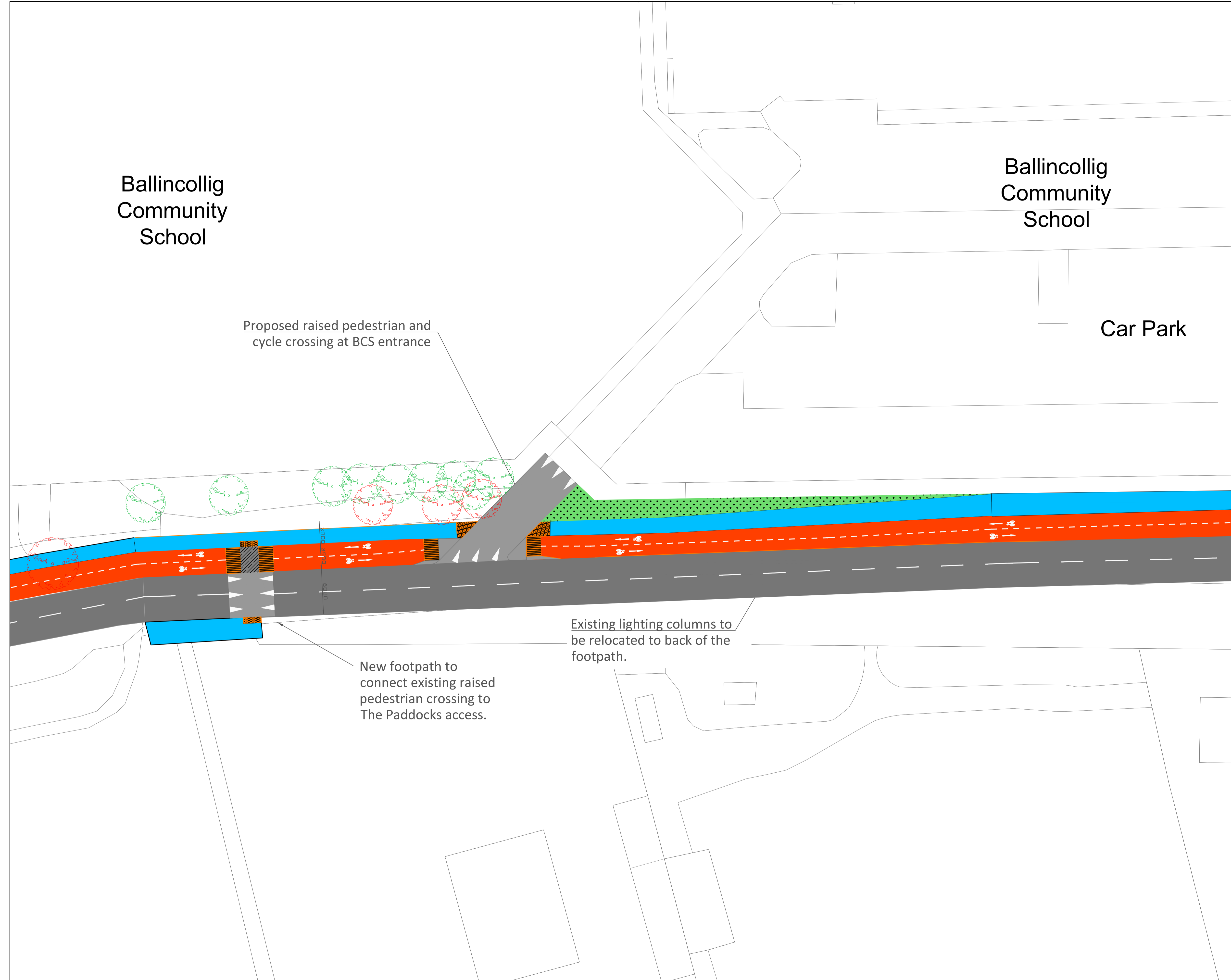


Ballincollig
Community
School

Ballincollig
Community
School

Car Park

Proposed raised pedestrian and
cycle crossing at BCS entrance



New footpath to
connect existing raised
pedestrian crossing to
The Paddocks access.

Existing lighting columns to
be relocated to back of the
footpath.

LEGEND

- New Footway
- New Raised Cycle Track
- New on-carriageway cycle lane
- New Shared Footway / Cycleway
- New Raised Table
- Carriageway
- New Verge
- Existing Tree
- Tree to be removed
- Proposed Flexible Bollards

Rev. No.	Rev. By	Date	Revision Description

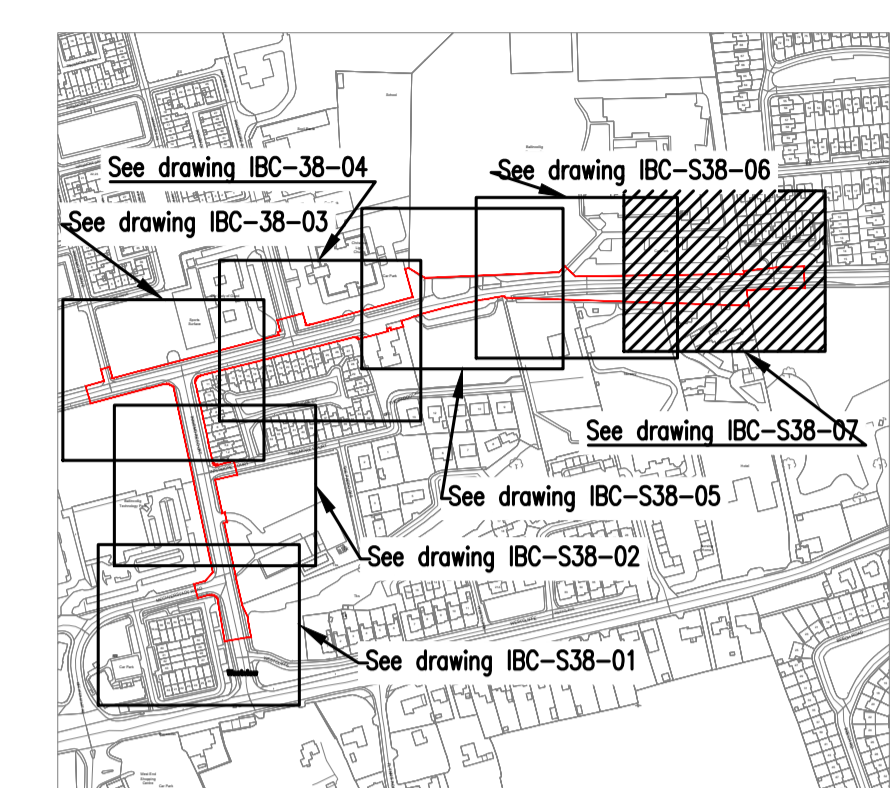

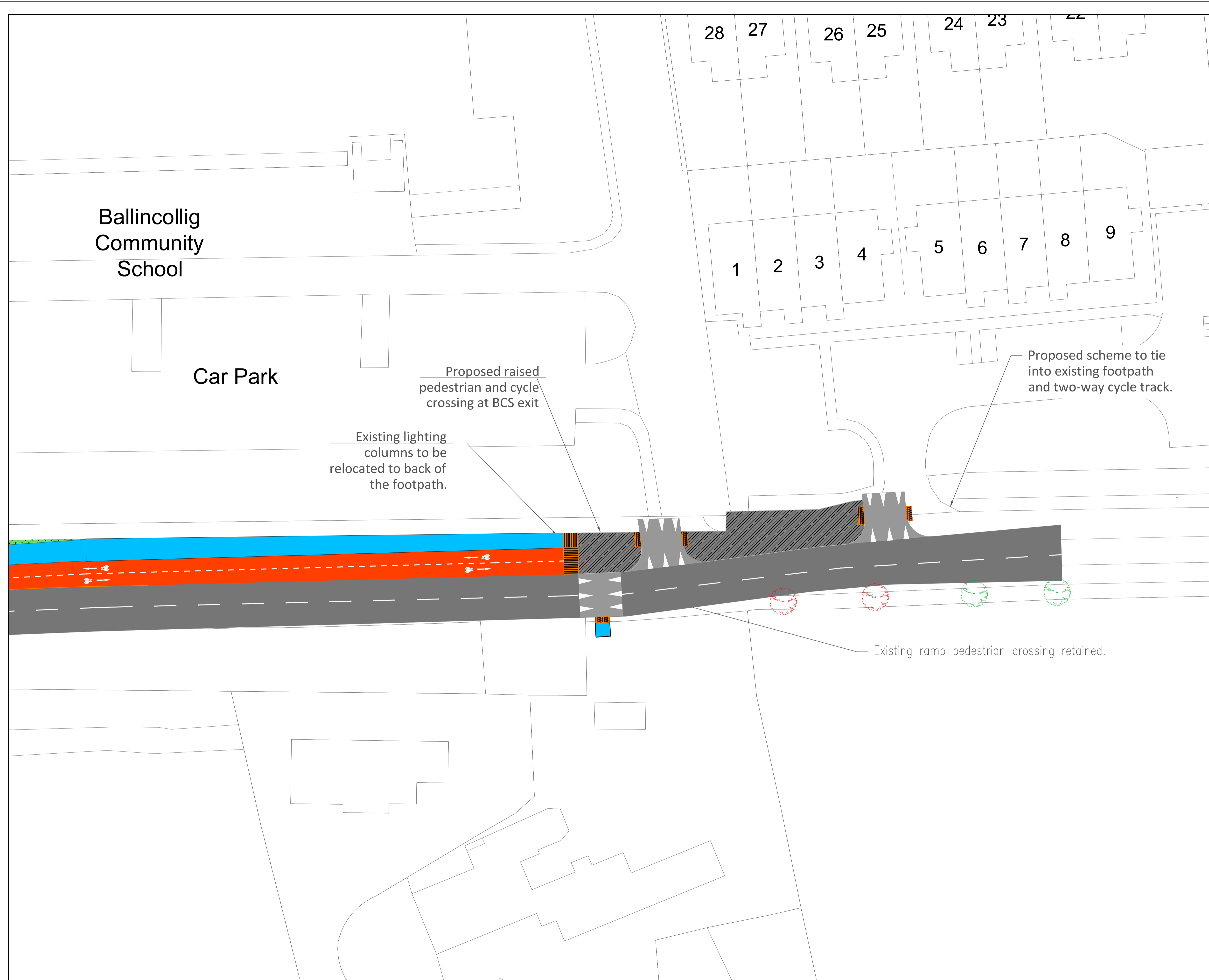
CORK CITY COUNCIL
Comhairle Cathrach Chorcaí
Infrastructure Development Directorate
Second Floor, Cork City Hall
Anglesea Street, Cork.
Tel: (021) 492 4000

ORDNANCE SURVEY IRELAND
LICENCE NO. CYAL50247147
© ORDNANCE SURVEY IRELAND
UNAUTHORISED REPRODUCTION INFRINGES ORDNANCE SURVEY IRELAND
AND GOVERNMENT OF IRELAND COPYRIGHT.

Project Title: Innishmore Ballincollig
Active Travel Improvement Works

Drawing Title: Layout Plan Sheet 6 of 7


Dwg. No.: IBC-S38-06	Issue For: Planning
Scale: 1:250 @ A1	Date: 07Jun2022
Drawn: B Morrissey / K Concannon	Checked / Approved: S Mackey



LEGEND

New Footway	
New Raised Cycle Track	
New on-carriageway cycle lane	
New Shared Footway / Cycleway	
New Raised Table	
Carriageway	
New Verge	
Existing Tree	
Tree to be removed	
Proposed Flexible Bollards	

Rev. No.	Rev. By	Date	Revision Description



CORK CITY COUNCIL
 Comhairle Cathrach Chorcaí
 Infrastructure Development Directorate
 Second Floor, Cork City Hall
 Anglesea Street, Cork.
 Tel: (021) 492 4000

ORDNANCE SURVEY IRELAND
 LICENCE NO. CYAL50247147
 © ORDNANCE SURVEY IRELAND
 UNAUTHORISED REPRODUCTION INFRINGES ORDNANCE SURVEY IRELAND
 AND GOVERNMENT OF IRELAND COPYRIGHT.

Project Title: Innishmore Ballincollig
 Active Travel Improvement Works

Drawing Title: Layout Plan Sheet 7 of 7

Dwg. No.: IBC-S38-07	Issue For: Planning
Scale: 1:250 @ A1	Date: 07Jun2022
Drawn: B Morrissey / K Concannon	Checked / Approved: S Mackey