

CORK CITY COUNCIL



Active Travel Improvement works

Tory Top Road
Ballyphehane


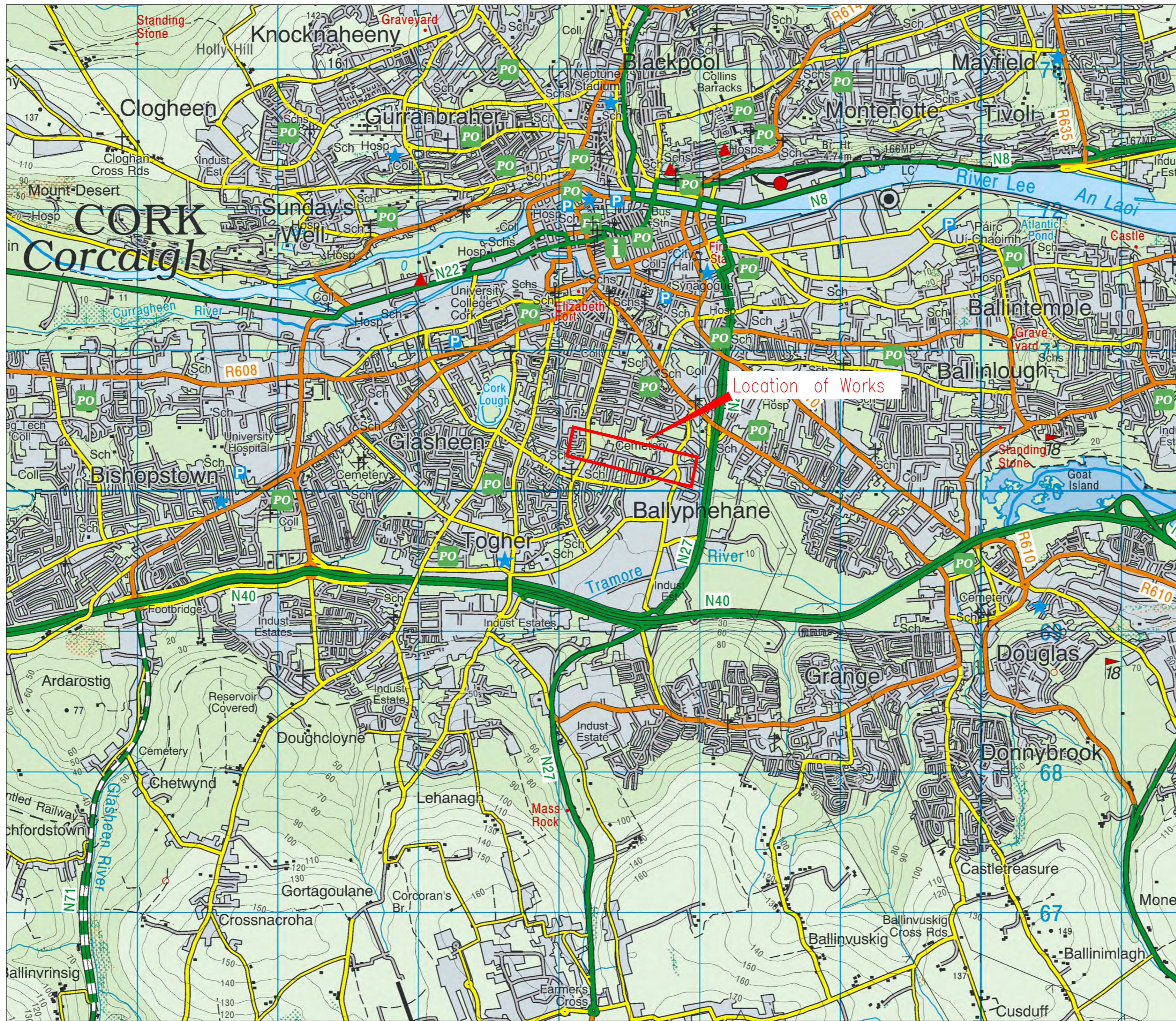
Section 38

SCHEDULE OF DRAWINGS

Active Travel Improvement works Tory top Road Ballphehane Section 38

Drawing No.	Drawing Title
CRS-S38-00	Project Cover sheet
CRS-S38-01	Schedule of Drawings
CRS-S38-02	Scheme Location Map
CRS-S38-03	Site Layout
CRS-S38-04	Layout Plan Sheet 1 of 4
CRS-S38-05	Layout Plan Sheet 2 of 4
CRS-S38-06	Layout Plan Sheet 3 of 4
CRS-S38-07	Layout Plan Sheet 4 of 4

0	M.C.	28/6/22	Section 38
Rev. No.	Rev. By	Date	Revision Description
 CORK CITY COUNCIL Comhairle Cathrach Chorcaí Infrastructure Development Directorate Second Floor, Cork City Hall Anglesea Street, Cork. Tel: (021) 492 4000			
ORDNANCE SURVEY IRELAND LICENCE NO. CYAL5027147 © ORDNANCE SURVEY IRELAND UNAUTHORISED REPRODUCTION INFRINGES ORDNANCE SURVEY IRELAND AND GOVERNMENT OF IRELAND COPYRIGHT.			
Project Title:			
Active Travel Improvement Works Tory Top Road Ballyphehane			
Drawing Title:			
Index Sheet			
Dwg. No.:		Issue For:	
CRS-S38-001		SECTION_38	
Scale:		Date:	
NA		28/6/22	
Drawn:		Checked / Approved:	
MC		EOR	



0	M.C.	28/6/22	Offset scheme from northern Kerb
---	------	---------	----------------------------------

Rev. No.	Rev. By	Date	Revision Description
----------	---------	------	----------------------



CORK CITY COUNCIL
 Comhairle Cathrach Chorcaí
 Infrastructure Development Directorate
 Second Floor, Cork City Hall
 Anglesea Street, Cork.
 Tel: (021) 492 4000

ORDNANCE SURVEY IRELAND
 LICENCE NO. CYAL50247147
 © ORDNANCE SURVEY IRELAND.
 UNAUTHORISED REPRODUCTION INFRINGES ORDNANCE SURVEY IRELAND
 AND GOVERNMENT OF IRELAND COPYRIGHT.

Project Title:
**Active Travel Improvement Works
 Tory Top Road Ballyphehane**

Drawing Title:
Site Location

Dwg. No.:
 CRS-S38-007

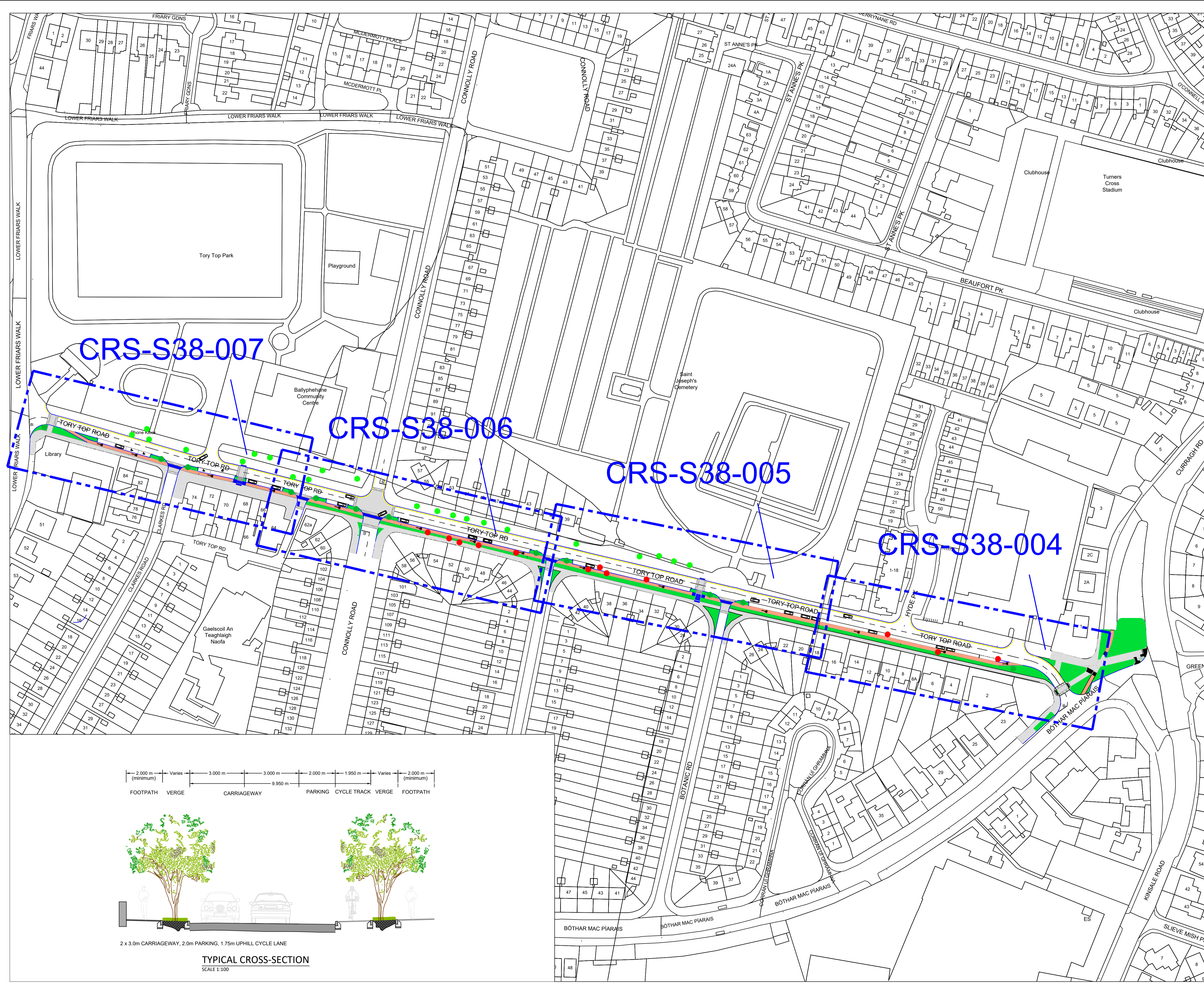
Issue For:
 SECTION_38

Scale:
 NTS

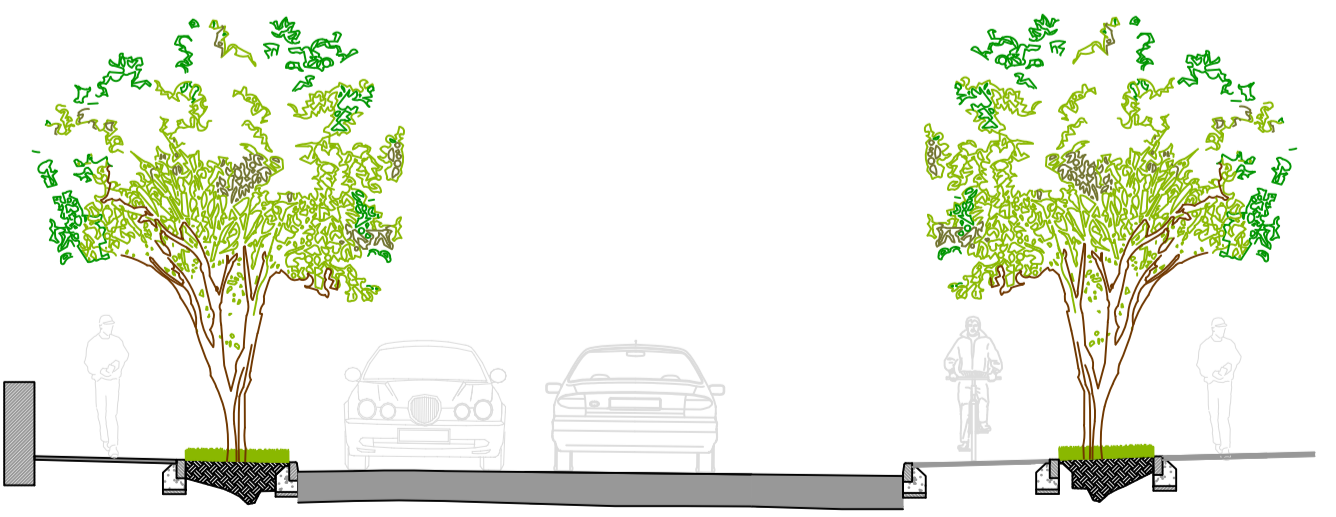
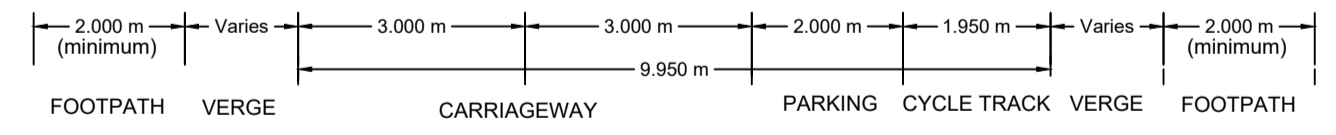

Date:
 28/6/22

Drawn:
 MC

Checked / Approved:
 EOR



Key Map



TYPICAL CROSS-SECTION
SCALE 1:100

7	M.C.	28/6/22	Offset scheme from northern Kerb
---	------	---------	----------------------------------

Rev. No.	Rev. By	Date	Revision Description
----------	---------	------	----------------------

CORK CITY COUNCIL
Comhairle Cathrach Chorcaí
Infrastructure Development Directorate
Second Floor, Cork City Hall
Anglesea Street, Cork.
Tel: (021) 492 4000

ORDNANCE SURVEY IRELAND
LICENCE NO. CVAL50247147
© ORDNANCE SURVEY IRELAND.
UNAUTHORISED REPRODUCTION INFRINGES ORDNANCE SURVEY IRELAND
AND GOVERNMENT OF IRELAND COPYRIGHT.

Project Title:
Active Travel Improvement Works
Tory Top Road Ballyphehane

Drawing Title:
Site Layout

Dwg. No.:
CRS-S38-003

Issue For:
SECTION_38

Scale:
1:1000

Date:
28/6/22

Drawn:
MC

Checked / Approved:
EOR