

Notes


- 1.) Where Trees are to be removed new trees will be planted in the vicinity as part of the project
- 2.) All works will be designed and constructed in accordance with relevant standards to enhance accessibility for all users

Key Map



Legend

- Existing trees to be retained
- New Trees
- Existing Trees to be removed
- Green Areas
- 1.95 m wide raised Cycle track
- 1.95 m wide raised Cycle crossing
- Footpath
- Raised Tables



7	M.C.	28/6/22	Offset scheme from northern Kerb
---	------	---------	----------------------------------

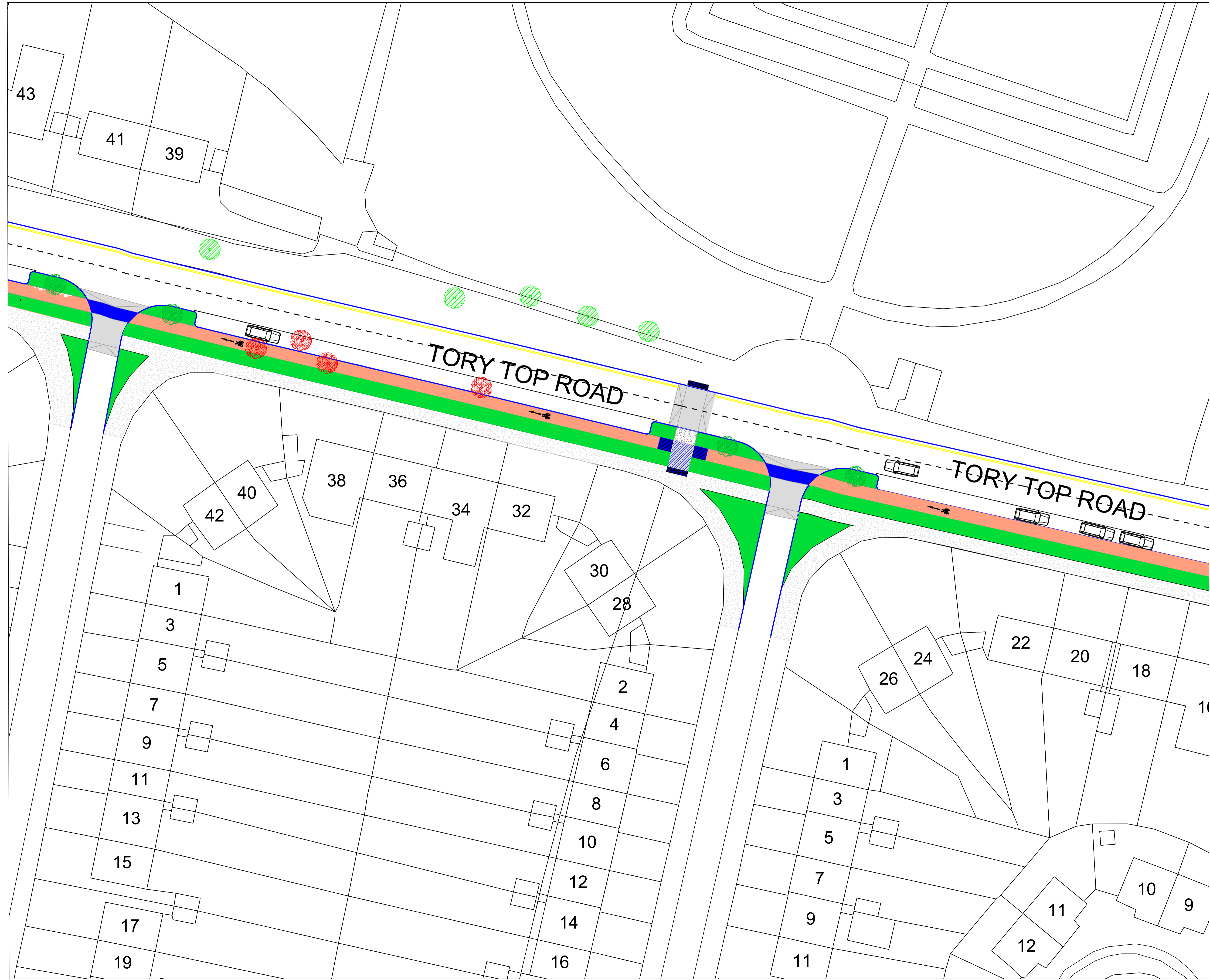
Rev. No.	Rev. By	Date	Revision Description
CORK CITY COUNCIL Comhairle Cathrach Chorcaí Infrastructure Development Directorate Second Floor, Cork City Hall Anglesea Street, Cork. Tel: (021) 492 4000			

ORDNANCE SURVEY IRELAND
 LICENCE NO. CYAL50247147
 © ORDNANCE SURVEY IRELAND.
 UNAUTHORISED REPRODUCTION INFRINGES ORDNANCE SURVEY IRELAND
 AND GOVERNMENT OF IRELAND COPYRIGHT.

Project Title:
 Active Travel Improvement Works
 Tory Top Road Ballyphane

Drawing Title:
 Proposed Layout
 1 of 4

Dwg. No.: CRS-S38-004	Issue For: SECTION_38
Scale: 1:250	Date: 28/6/22
Drawn: MC	Checked / Approved: EOR



Notes


- 1.) Where Trees are to be removed new trees will be planted in the vicinity as part of the project
- 2.) All works will be designed and constructed in accordance with relevant standards to enhance accessibility for all users

Key Map



Legend

■	Existing trees to be retained
■	New Trees
■	Existing Trees to be removed
■	Green Areas
■	1.95 m wide raised Cycle track
■	1.95 m wide raised Cycle crossing
■	Footpath
■	Raised Tables



7	M.C.	28/6/22	Offset scheme from northern Kerb
---	------	---------	----------------------------------

Rev. No.	Rev. By	Date	Revision Description
----------	---------	------	----------------------

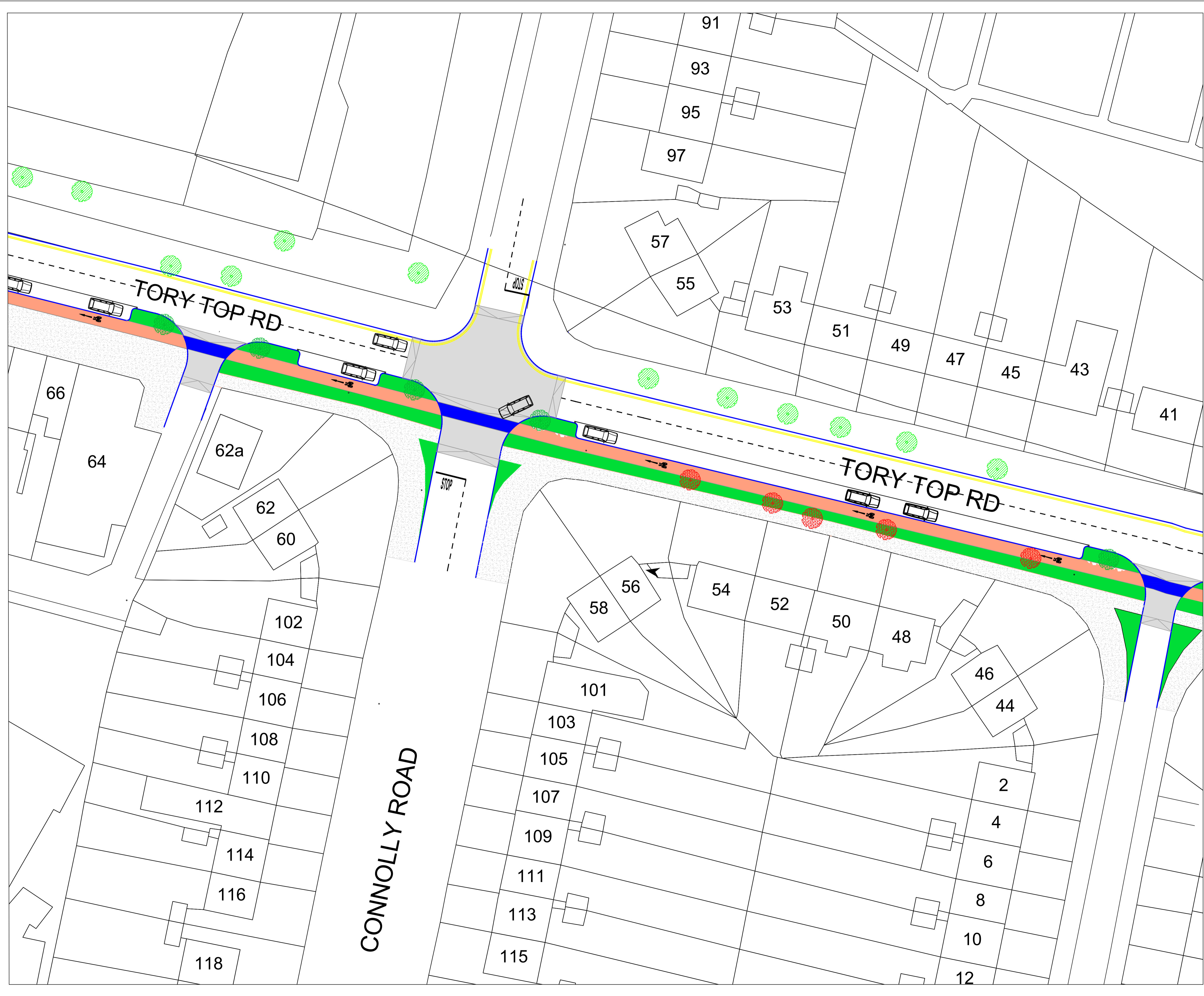
CORK CITY COUNCIL
 Comhairle Cathrach Chorcaí
 Infrastructure Development Directorate
 Second Floor, Cork City Hall
 Anglesea Street, Cork.
 Tel: (021) 492 4000

ORDNANCE SURVEY IRELAND
 LICENCE NO. CYAL50247147
 © ORDNANCE SURVEY IRELAND.
 UNAUTHORISED REPRODUCTION INFRINGES ORDNANCE SURVEY IRELAND
 AND GOVERNMENT OF IRELAND COPYRIGHT.

Project Title:
 Active Travel Improvement Works
 Tory Top Road Ballyphehane

Drawing Title:
 Proposed Layout
 2 of 4

Dwg. No.: CRS-S38-005	Issue For: SECTION_38
Scale: 1:250	Date: 28/6/22
Drawn: MC	Checked / Approved: EOR



Notes


- 1.) Where Trees are to be removed new trees will be planted in the vicinity as part of the project
- 2.) All works will be designed and constructed in accordance with relevant standards to enhance accessibility for all users

Key Map



Legend

- Existing trees to be retained
- New Trees
- Existing Trees to be removed
- Green Areas
- 1.95 m wide raised Cycle track
- 1.95 m wide raised Cycle crossing
- Footpath
- Raised Tables



7	M.C.	28/6/22	Offset scheme from northern Kerb
---	------	---------	----------------------------------

Rev. No.	Rev. By	Date	Revision Description
----------	---------	------	----------------------



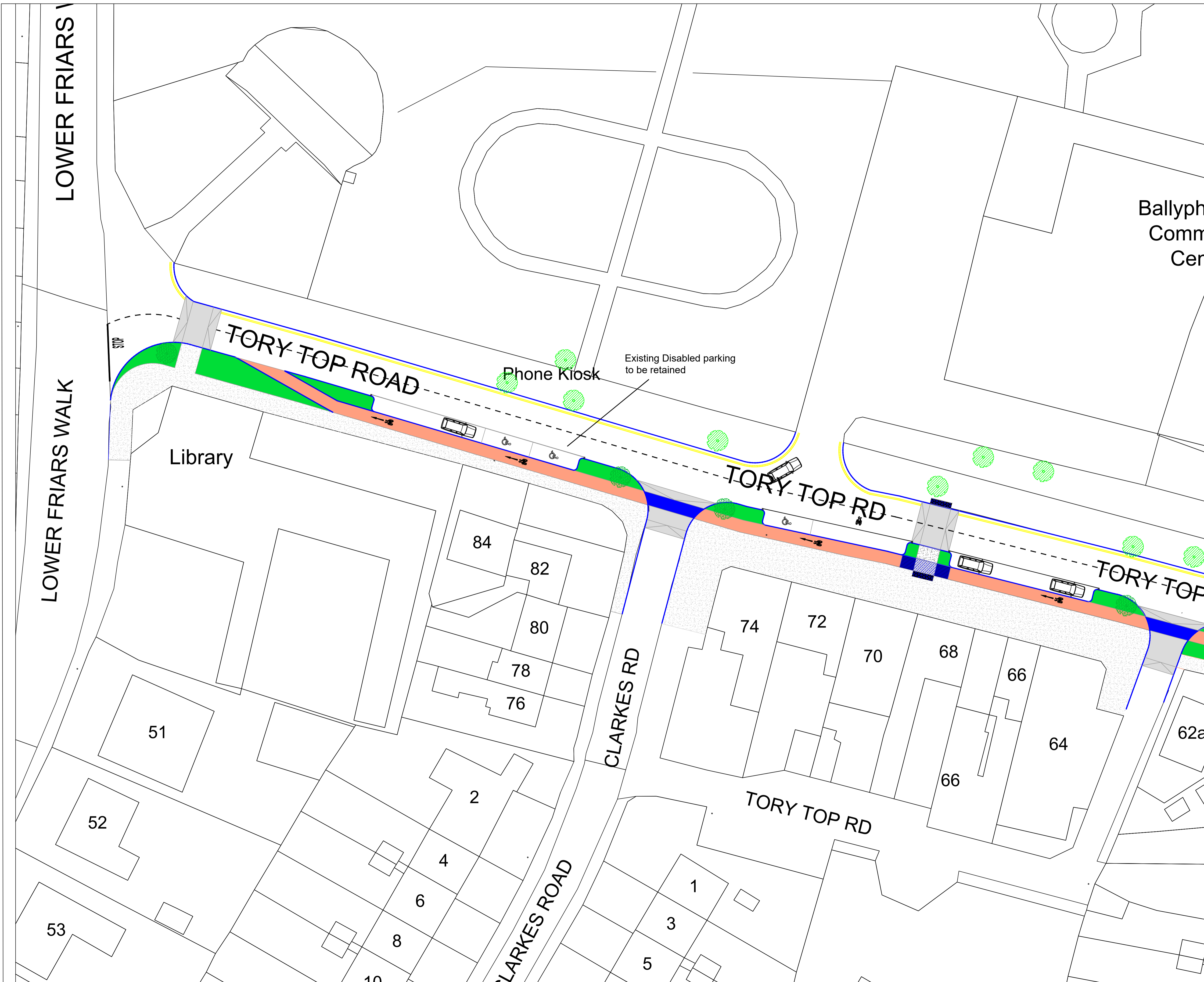
CORK CITY COUNCIL
 Comhairle Cathrach Chorcaí
 Infrastructure Development Directorate
 Second Floor, Cork City Hall
 Anglesea Street, Cork.
 Tel: (021) 492 4000

ORDNANCE SURVEY IRELAND
 LICENCE NO. CYAL50247147
 © ORDNANCE SURVEY IRELAND.
 UNAUTHORISED REPRODUCTION INFRINGES ORDNANCE SURVEY IRELAND
 AND GOVERNMENT OF IRELAND COPYRIGHT.

Project Title:
**Active Travel Improvement Works
 Tory Top Road Ballypaphane**

Drawing Title:
**Proposed Layout
 3 of 4**

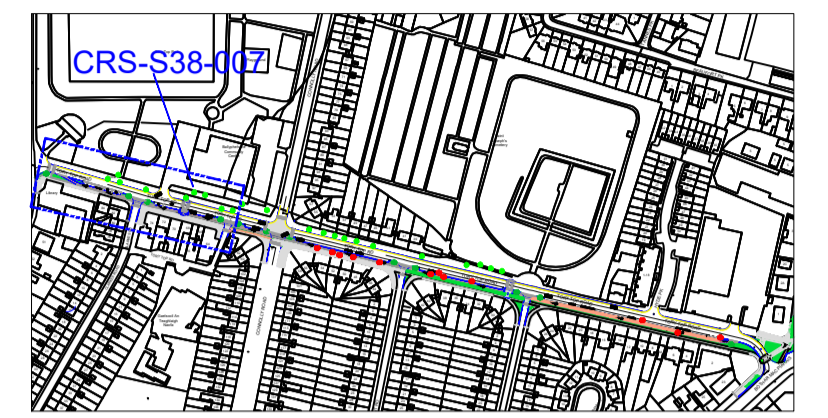
Dwg. No.: CRS-S38-006	Issue For: SECTION_38
Scale: 1:250	Date: 28/6/22
Drawn: MC	Checked / Approved: EOR



Notes


- 1.) Where Trees are to be removed new trees will be planted in the vicinity as part of the project
- 2.) All works will be designed and constructed in accordance with relevant standards to enhance accessibility for all users

Key Map



Legend

- Existing trees to be retained
- New Trees
- Existing Trees to be removed
- Green Areas
- 1.95 m wide raised Cycle track
- 1.95 m wide raised Cycle crossing
- Footpath
- Raised Tables



7	M.C.	28/6/22	Offset scheme from northern Kerb
---	------	---------	----------------------------------

Rev. No.	Rev. By	Date	Revision Description
CORK CITY COUNCIL Comhairle Cathrach Chorcaí Infrastructure Development Directorate Second Floor, Cork City Hall Anglesea Street, Cork. Tel: (021) 492 4000			

ORDNANCE SURVEY IRELAND
LICENCE NO. CYAL50247147
© ORDNANCE SURVEY IRELAND.
UNAUTHORISED REPRODUCTION INFRINGES ORDNANCE SURVEY IRELAND
AND GOVERNMENT OF IRELAND COPYRIGHT.

Project Title:
Active Travel Improvement Works
Tory Top Road Ballyphane

Drawing Title:
Proposed Layout
4 of 4

Dwg. No.: CRS-S38-007	Issue For: SECTION_38
Scale: 1:250	Date: 28/6/22
Drawn: MC	Checked / Approved: EOR