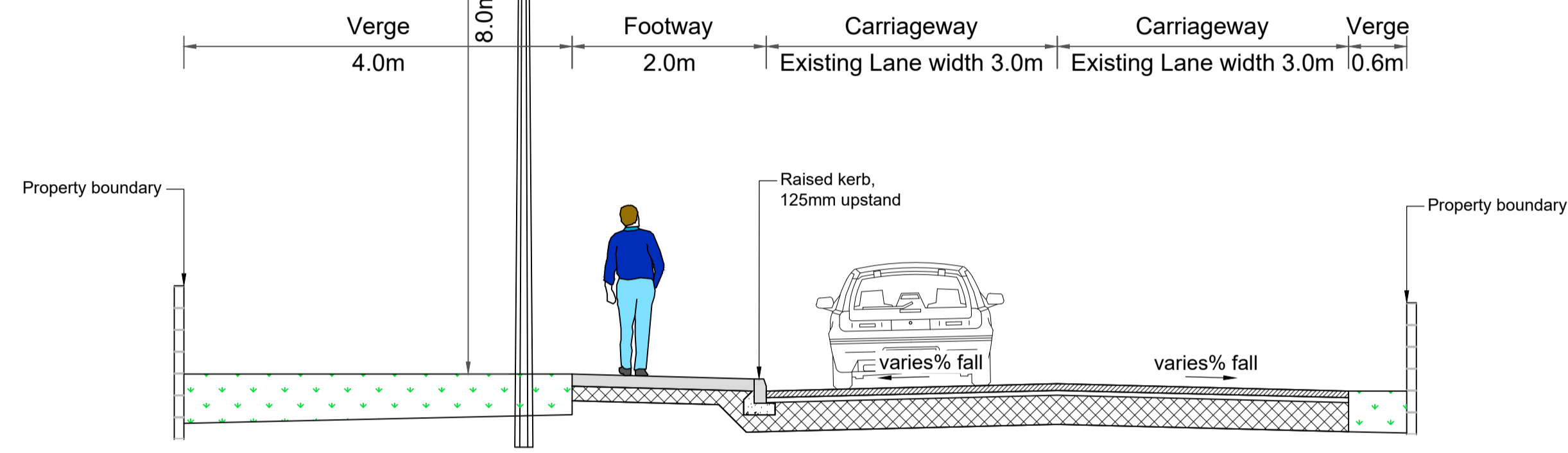
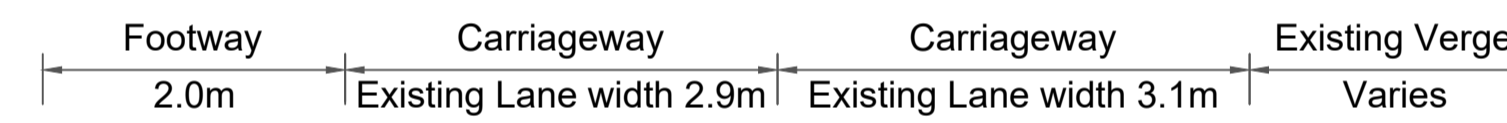


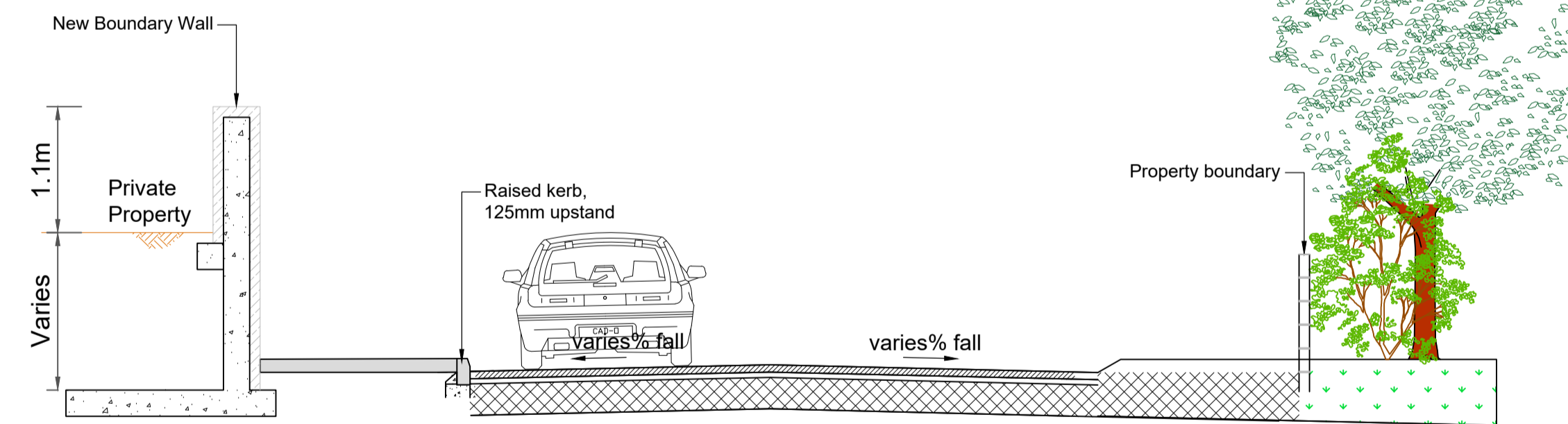
SECTION A-A
SCALE 1:50 @ A1
DRAWING REF: 229101013-MMD-0000-XX-DR-C-0013



SECTION B-B
SCALE 1:50 @ A1
DRAWING REF: 229101013-MMD-0000-XX-DR-C-0013

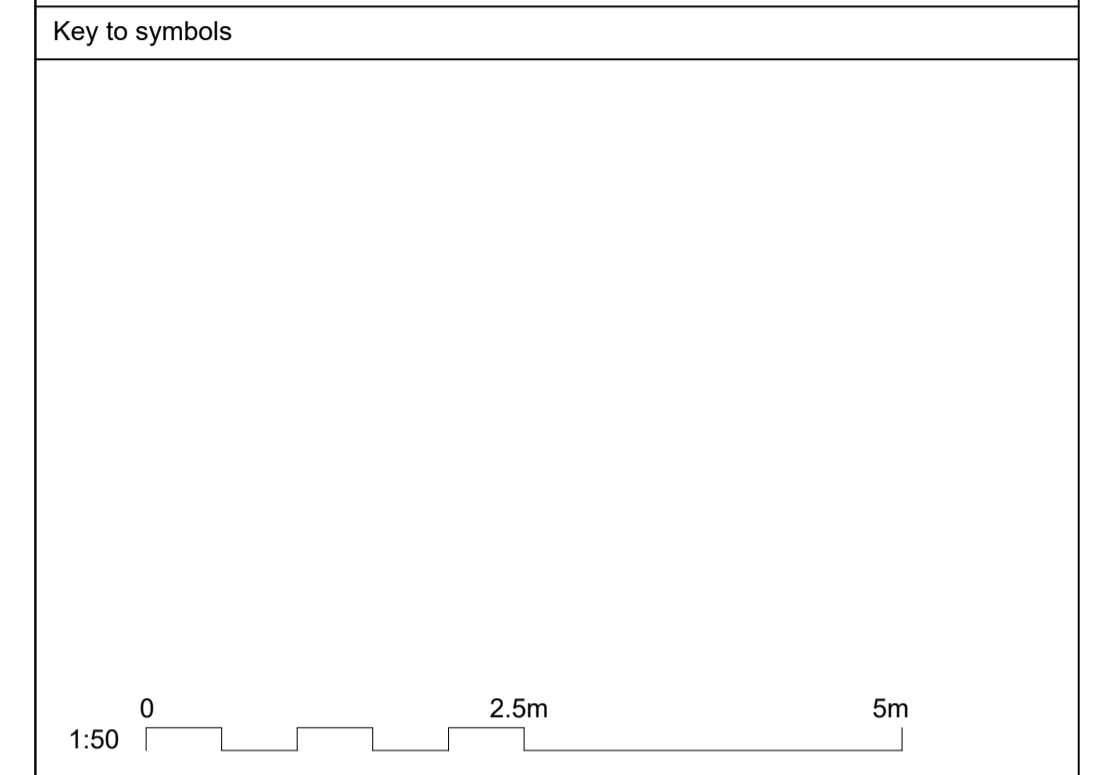


SECTION C-C
SCALE 1:50 @ A1
DRAWING REF: 229101013-MMD-0000-XX-DR-C-0014



SECTION D-D
SCALE 1:50 @ A1
DRAWING REF: 229101013-MMD-0000-XX-DR-C-0014

- Notes
1. This drawing to be read in conjunction with all relevant Engineers drawings and specifications.
 2. All dimensions are in metres (m).
 3. Use figured dimensions only. Do not scale from this drawing. All dimensions to be checked on site.
 4. All levels in metres O.D. (Malin).
 5. All coordinates relate to ITM - Irish Transverse Mercator.
 6. Drawing to be read in conjunction with drawings 229101013-MMD-0000-XX-DR-C-0006 to 229101013-MMD-0000-XX-DR-C-0014.



Reference drawings

Rev	Date	Drawn	Description	Ch'k'd	App'd
P03	07/10/2022	DGal	For Client Review	EPet	JHaw
P02	16/09/2022	DGal	For Client Comment	EPet	JHaw
P01	16/08/2022	AKac	For Client Comment	EPet	ACos

Status Stamp

NOT FOR CONSTRUCTION

MOTT MACDONALD

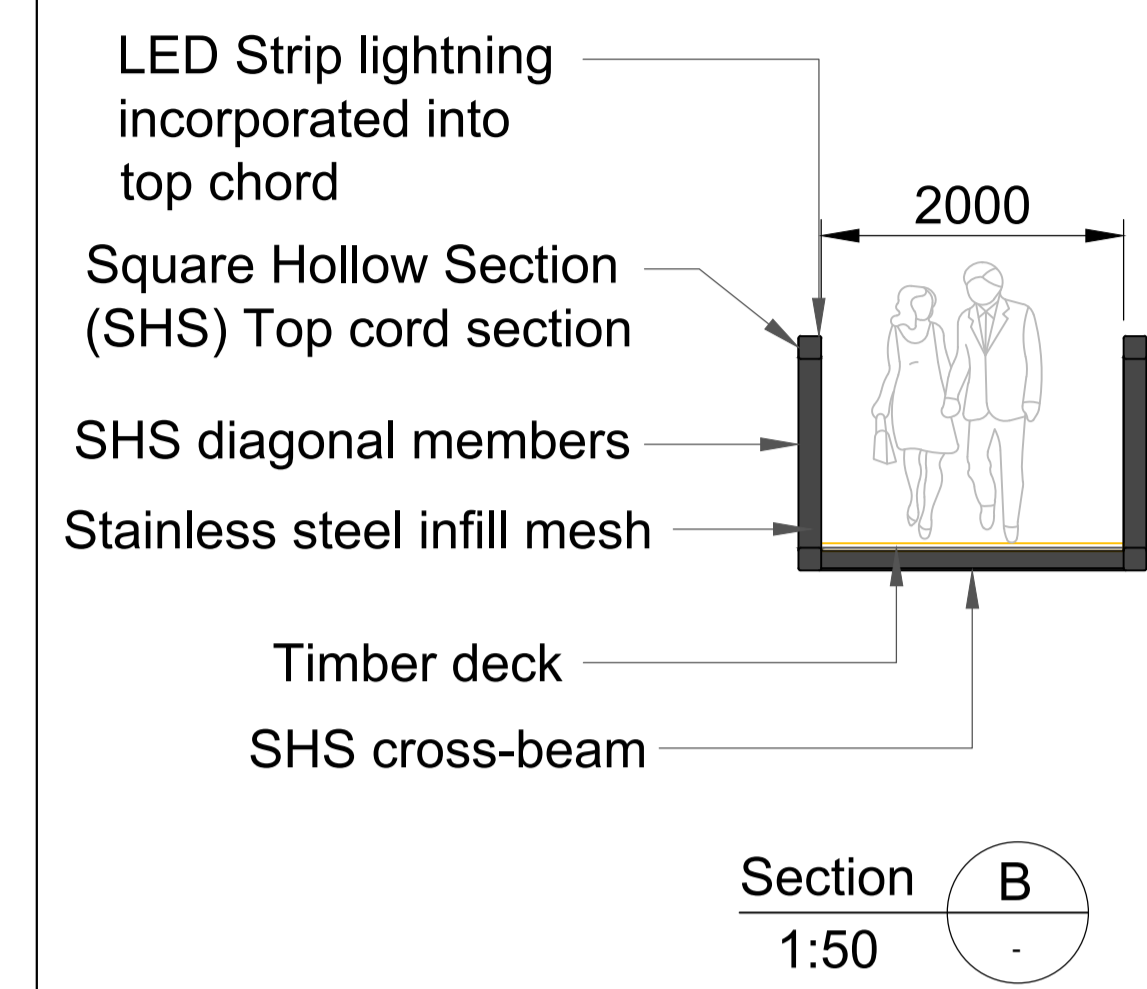
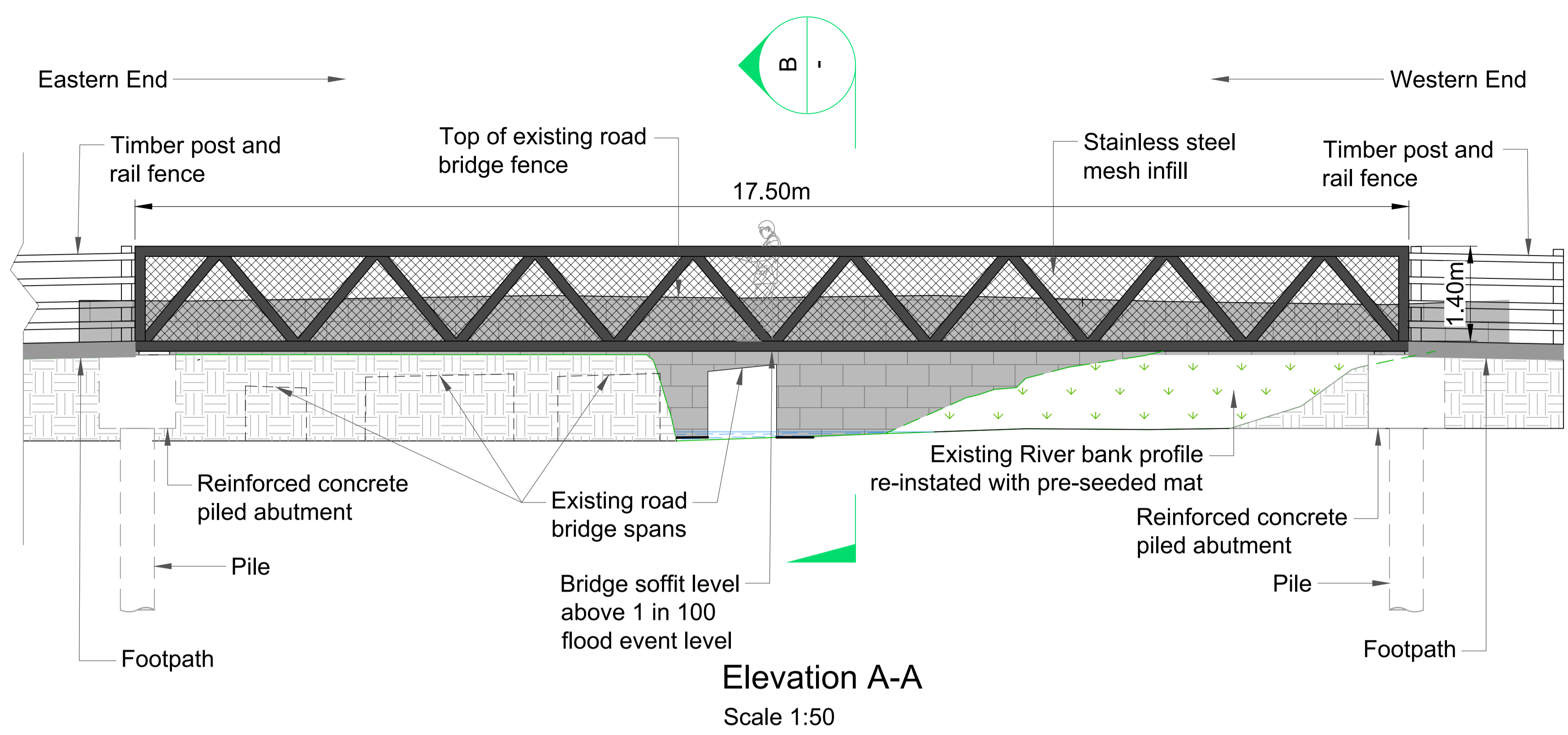
5 Eastgate Avenue
Eastgate
Little Island
Cork
Ireland
T +353 (0) 21 4809800
F +353 (0) 21 4809801
W www.mottmac.com

Client

Cork City Council
City Hall
Anglesea Street
Cork, T12 T997

Title
**Kilcully Pedestrian Safety Scheme
Typical Cross Sections**

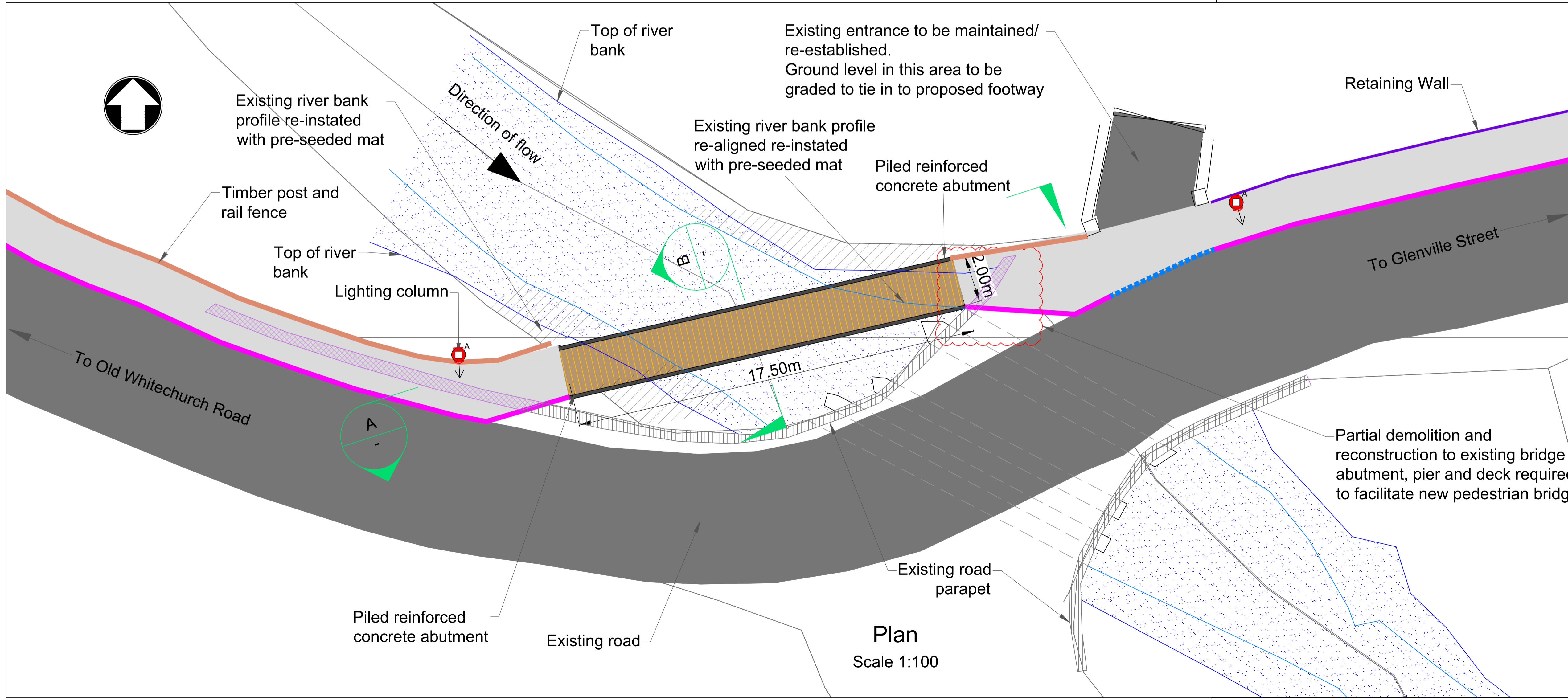
Designed	E. Peters	EP	Eng check	A. Costello	AC
Drawn	A. Kaciniel	AK	Coordination	A. Costello	AC
Dwg check	E. Peters	EP	Approved	J. Howe	JH
MMD Project Number	229101013	Scale at A1	1:50	Security	STD
Suitability Description	Suitable for Review & Comment				Suit. Code
Drawing Number	229101013-MMD-0000-XX-DR-C-0010				Revision
					P03



- Notes**
1. This drawing is in meters.
 2. Do not scale off drawings use figured dimensions only.
 3. All levels to ordnance datum Malin Head.
 4. Coordinate Grid system is to Irish Transverse Mercator (ITM).
 5. Drawings to be read in conjunction with drawings 229101013-MMD-0000-XX-DR-C-0006 to 229101013-MMD-0000-XX-DR-C-0014

Key to symbols

	Application Boundary
	Existing Asphalt Carriageway
	Concrete Footway to TII CC-SCD-01105.
	Existing Parapet - To be partially demolished and reconstructed
	Existing Parapet - To be retained
	Timber Deck
	Raised Kerb, Concrete, 125mm Upstand
	Drop kerb, Concrete, 25mm Upstand
	Retaining Wall
	Timber post and rail fence
	Dwelling Entrance
	Proposed lighting column



Reference drawings

Rev	Date	Drawn	Description	Ch'k'd	App'd
P04	07/10/2022	DGal	For Client Review	EPet	JHaw
P03	16/09/2022	DGal	For Client Comment	EPet	JHaw
P02	05/07/2022	AKac	For Client Comment	ACos	JHaw
P01	16/06/2022	AKac	For Client Comment	CCla	JHaw

NOT FOR CONSTRUCTION

MOTT MACDONALD

5 Eastgate Avenue
Eastgate
Little Island
Cork
Ireland
T +353 (0) 21 4809800
F +353 (0) 21 4809801
W www.mottmac.com

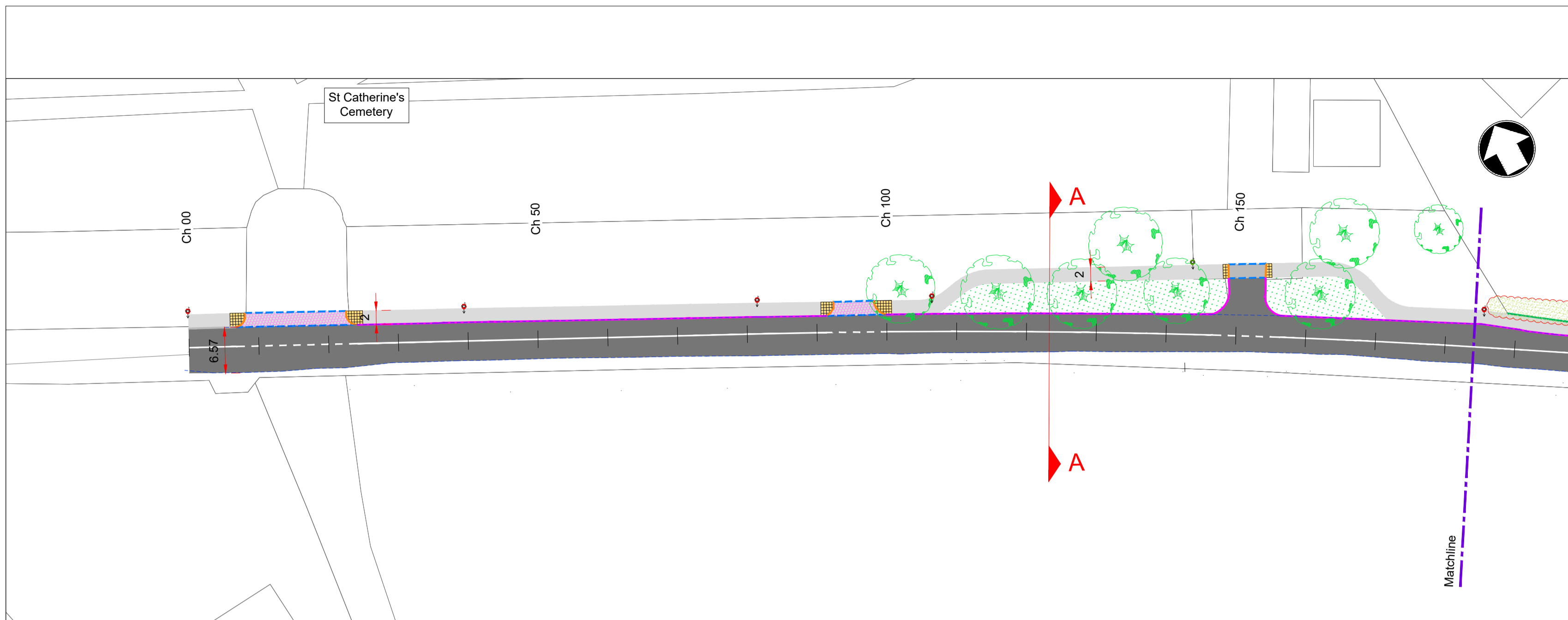
Client

Cork City Council
City Hall
Anglesea Street
Cork, T12 T997

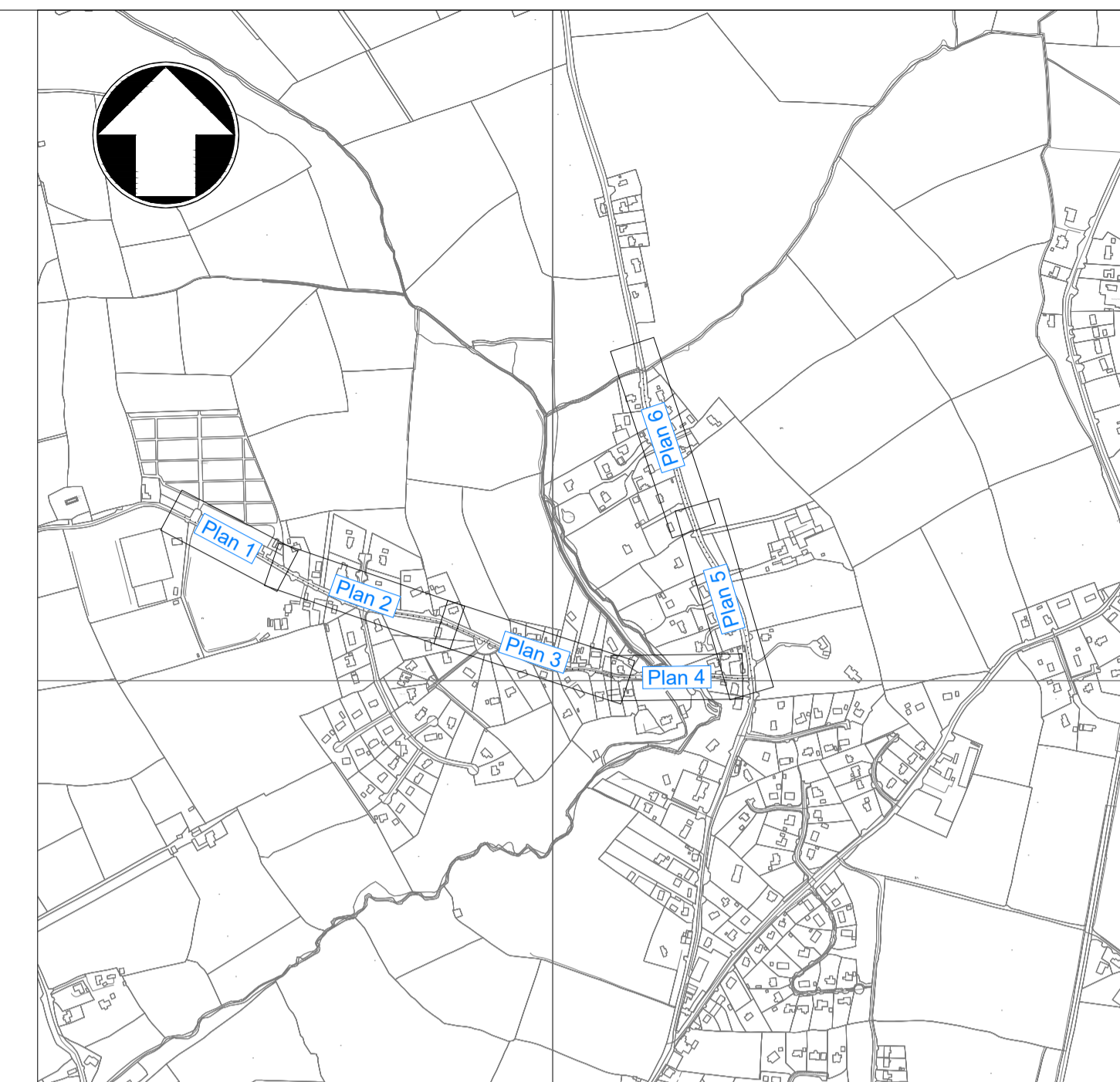
Title

Kilcully Pedestrian Safety Scheme
Pedestrian Bridge Plan, Elevation
and Section

Designed	C. Clarke	CC	Eng check	A. Costello	AC
Drawn	A. Kaciniel	AK	Coordination	A. Costello	AC
Dwg check	C. Clarke	CC	Approved	J. Hawe	JH
MMD Project Number	229101013			Scale at A1	Security
Suitability Description	As shown			STD	Suit. Code
Plan, Elevation and Section					Revision
Drawing Number					P04
229101013-MMD-0000-XX-DR-C-0011					



Plan 1
1:500 @ A1
1:1000 @ A3

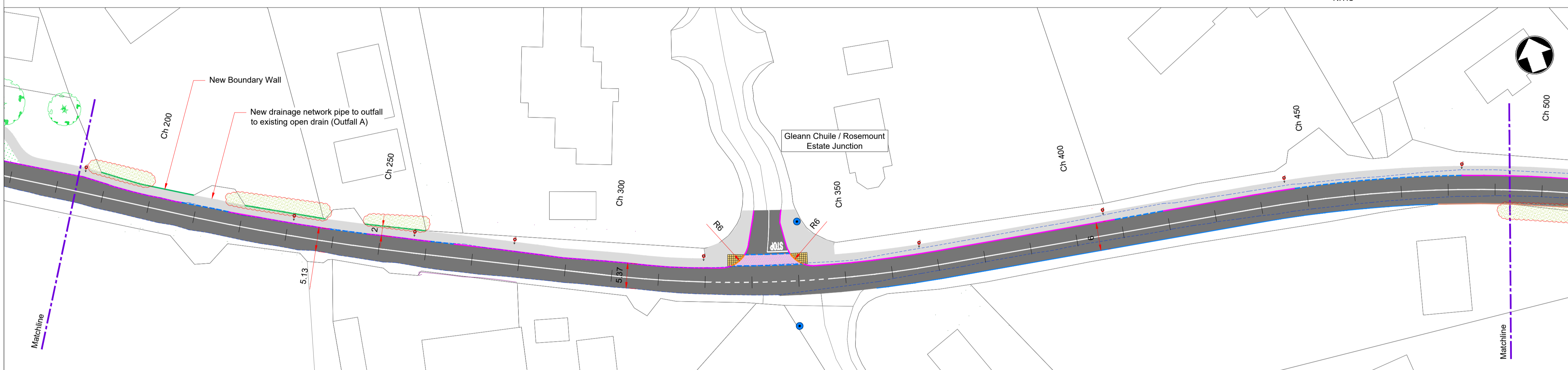


Key Plan
N.T.S

- Notes
1. This drawing is in meters.
 2. Do not scale off drawings use figured dimensions only.
 3. All levels to ordnance datum Malin Head.
 4. Coordinate Grid system is to Irish Transverse Mercator (ITM).
 5. Precise quantum and extent of land acquisition to be confirmed at detail design stage of project.
 6. Drawings to be read in conjunction with drawings 229101013-MMD-0000-XX-DR-C-0006 to 229101013-MMD-0000-XX-DR-C-0014

Key to symbols

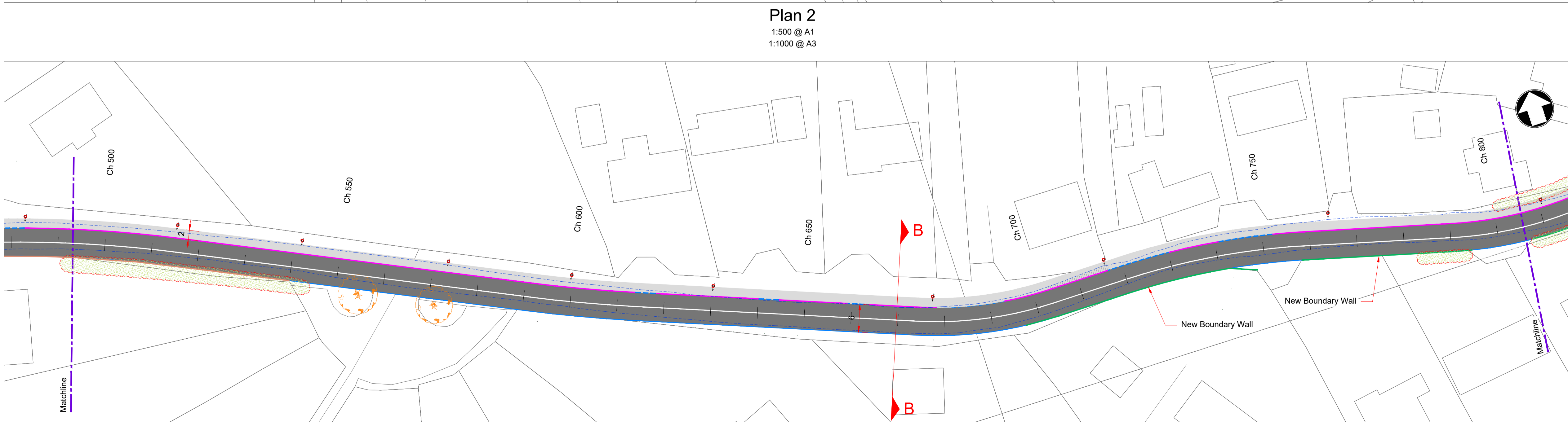
	Asphalt Carriageway
	Concrete Footway to TII CC-SCD-01105
	Raised Pedestrian Crossing, Concrete Pavour, Natural Colour
	Grassed Area
	Kerb, Concrete, 125mm Upstand
	Kerb, Concrete, 6mm Upstand
	Kerb, Concrete, 25mm Upstand
	Minor Widening of Road Carriageway
	Retaining Wall
	Boundary Wall
	Timber Post and Rail Fence
	Existing Road Edge (based on recent topographical information)
	Proposed Pedestrian Bridge Crossing
	Blister Tactile Paving, Concrete, Buff Colour
	Road Markings
	Retained Lighting Column
	Proposed 8m high lighting pole, tapered octagonal section
	Retained Trees/Hedges
	At Risk/Requires Remediation to Retain
	Removed Trees/Hedges
	Hedgerow/Vegetation to be Cut Back or Removed



Plan 2
1:500 @ A1
1:1000 @ A3

Reference drawings

Rev	Date	Drawn	Description	Ch'k'd	App'd
P03	28/10/2022	DGAL	For Issue	EPet	JHAW
P02	26/10/2022	DGal	Following Client Comments	EPet	JHaw
P01	07/10/2022	DGal	For Issue	EPet	JHaw



Plan 3
1:500 @ A1
1:1000 @ A3

Status Stamp

NOT FOR CONSTRUCTION

M	M	5 Eastgate Avenue
		Eastgate
		Little Island
		Cork
		Ireland
		T +353 (0) 21 4809800
		F +353 (0) 21 4809801
		W www.mottmac.com

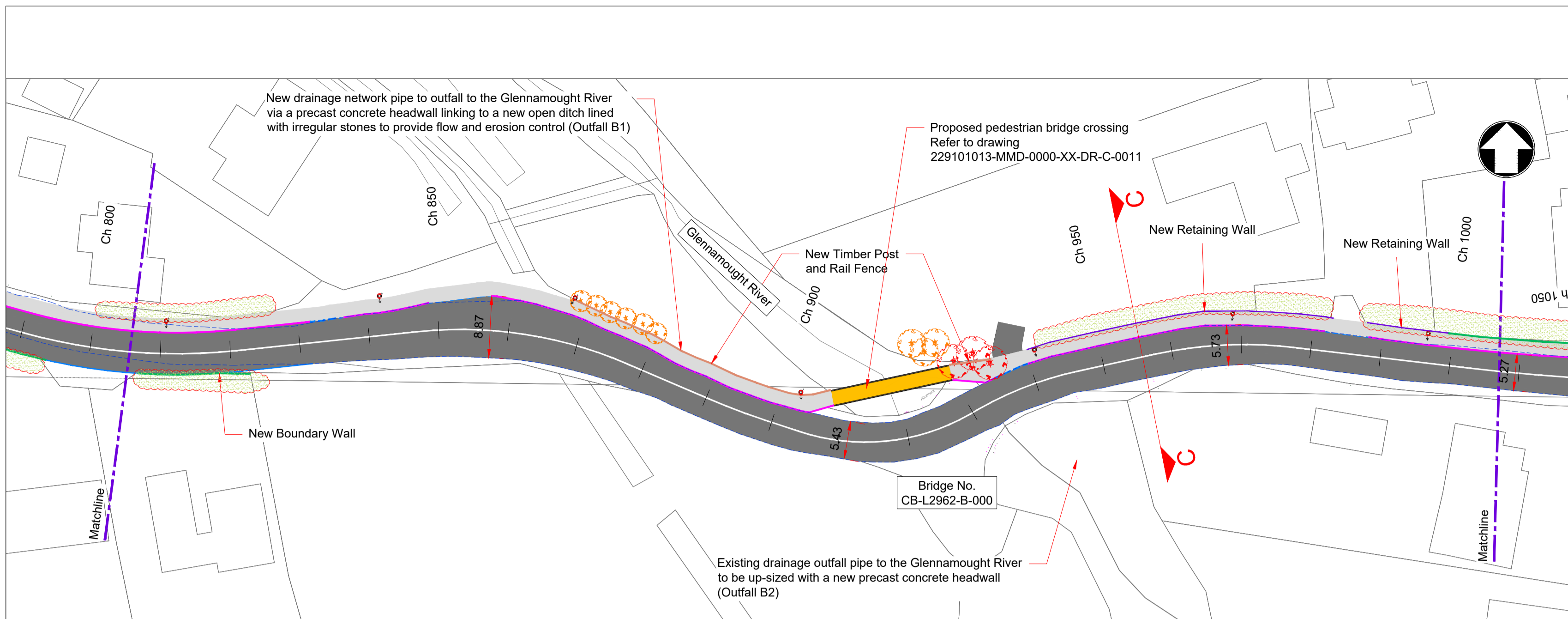
Client

	Cork City Council	Cork City Council
	City Hall	City Hall
	Anglesea Street	Anglesea Street
	Cork, T12 T997	Cork, T12 T997
	Comhairle Cathrach Chorcaí	

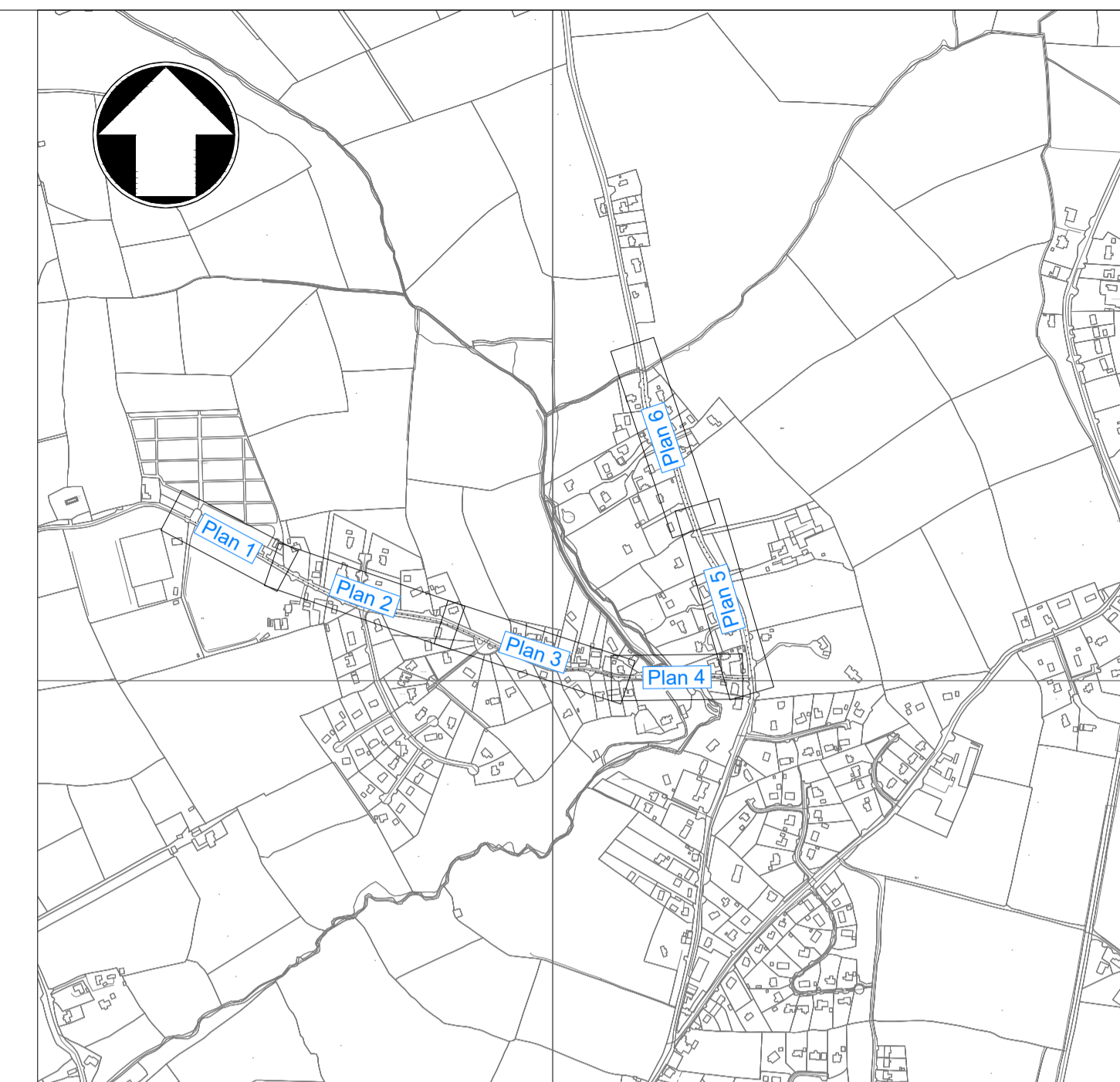
Title

**Kilcully Pedestrian Safety Scheme
Site Layout Plan
Sheet 1 of 2**

Designed	E. Peters	EP	Eng check	A. Costello	AC
Drawn	D. Gallagher	DG	Coordination	A. Costello	AC
Dwg check	E. Peters	EP	Approved	J. Hawe	JH
MMD Project Number	229101013		Scale at A1	1:500	Security
Suitability Description	Suitable for Review & Comment				STD
Drawing Number	229101013-MMD-0000-XX-DR-C-0013				Revision
					P03



Plan 4
1:500 @ A1
1:1000 @ A3



Key Plan
N.T.S.



Plan 5
1:500 @ A1
1:1000 @ A3



Plan 6
1:500 @ A1
1:1000 @ A3

- Notes
- This drawing is in meters.
 - Do not scale off drawings use figured dimensions only.
 - All levels to ordnance datum Malin Head.
 - Coordinate Grid system is to Irish Transverse Mercator (ITM).
 - Precise quantum and extent of land acquisition to be confirmed at detail design stage of project.
 - Drawings to be read in conjunction with drawings 229101013-MMD-0000-XX-DR-C-0006 to 229101013-MMD-0000-XX-DR-C-0014

Key to symbols


- Asphalt Carriageway
- Concrete Footway to TII CC-SCD-01105
- Raised Pedestrian Crossing, Concrete Pavement, Natural Colour
- Grassed Area
- Kerb, Concrete, 125mm Upstand
- Kerb, Concrete, 6mm Upstand
- Kerb, Concrete, 25mm Upstand
- Minor Widening of Road Carriageway
- Retaining Wall
- Boundary Wall
- Timber Post and Rail Fence
- Existing Road Edge (based on recent topographical information)
- Proposed Pedestrian Bridge Crossing
- Blister Tactile Paving, Concrete, Buff Colour
- Road Markings
- Retained Lighting Column
- Proposed 8m high lighting pole, tapered octagonal section
- Retained Trees/Hedges
- At Risk/Requires Remediation to Retain
- Removed Trees/Hedges
- Hedgerow/Vegetation to be Cut Back or Removed

Reference drawings

Rev	Date	Drawn	Description	Ch'k'd	App'd
P03	28/10/2022	DGal	For Issue	EPet	JHaw
P02	26/10/2022	DGal	Following Client Comments	EPet	JHaw
P01	07/10/2022	DGal	For Issue	EPet	JHaw


Status Stamp

NOT FOR CONSTRUCTION



5 Eastgate Avenue
Eastgate
Little Island
Cork
Ireland
T +353 (0) 21 4809800
F +353 (0) 21 4809801
W www.mottmac.com

Client



Cork City Council
City Hall
Anglesea Street
Cork, T12 T997

Title

**Kilcully Pedestrian Safety Scheme
Site Layout Plan
Sheet 2 of 2**

Designed	E. Peters	EP	Eng check	A. Costello	AC
Drawn	D. Gallagher	DG	Coordination	A. Costello	AC
Dwg check	E. Peters	EP	Approved	J. Hawe	JH

MMD Project Number	229101013	Scale at A1	1:500	Security	STD
Suitability Description	Suitable for Review & Comment			Suit. Code	

Drawing Number	229101013-MMD-0000-XX-DR-C-0014	Revision	P03
----------------	---------------------------------	----------	-----