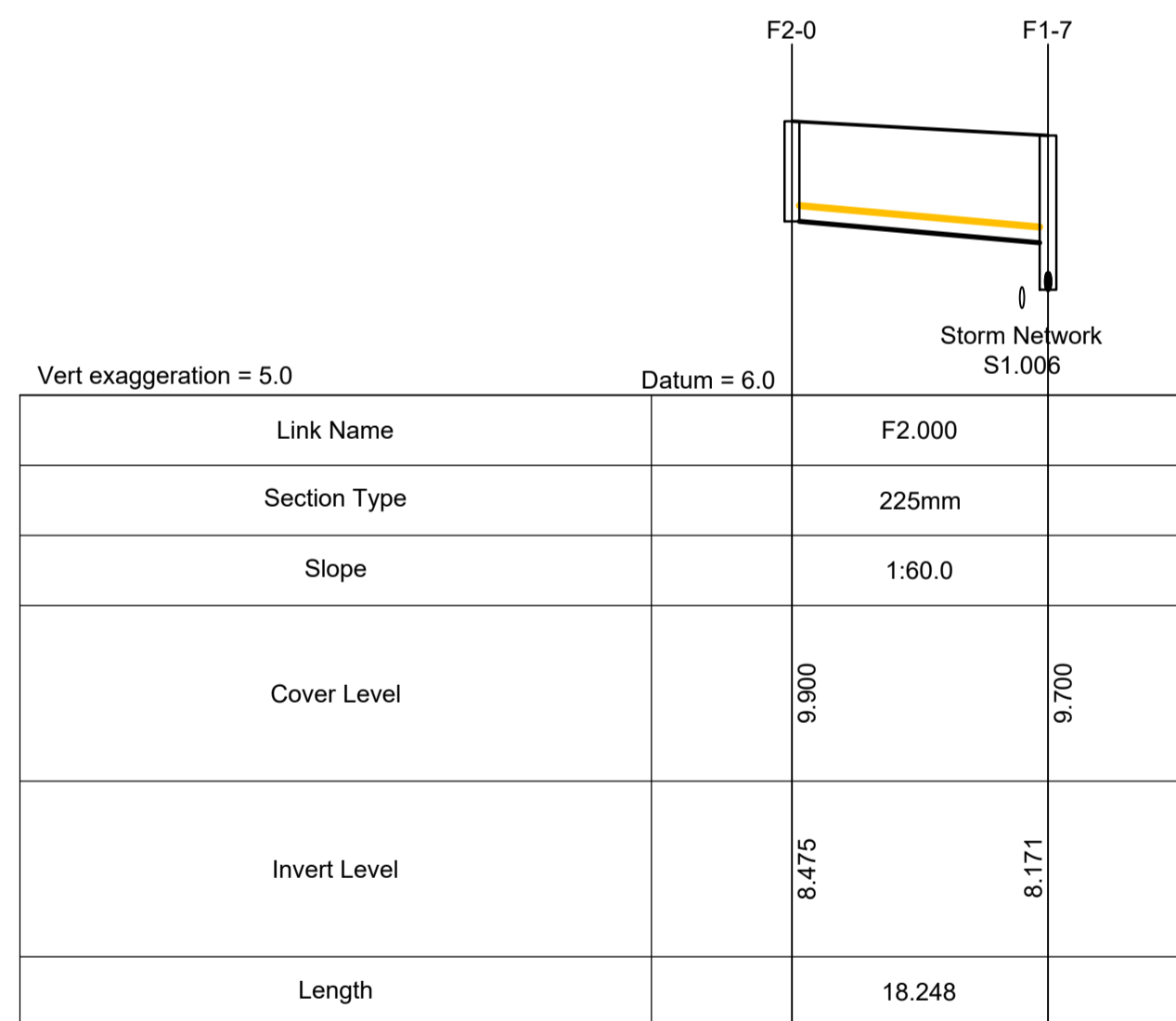
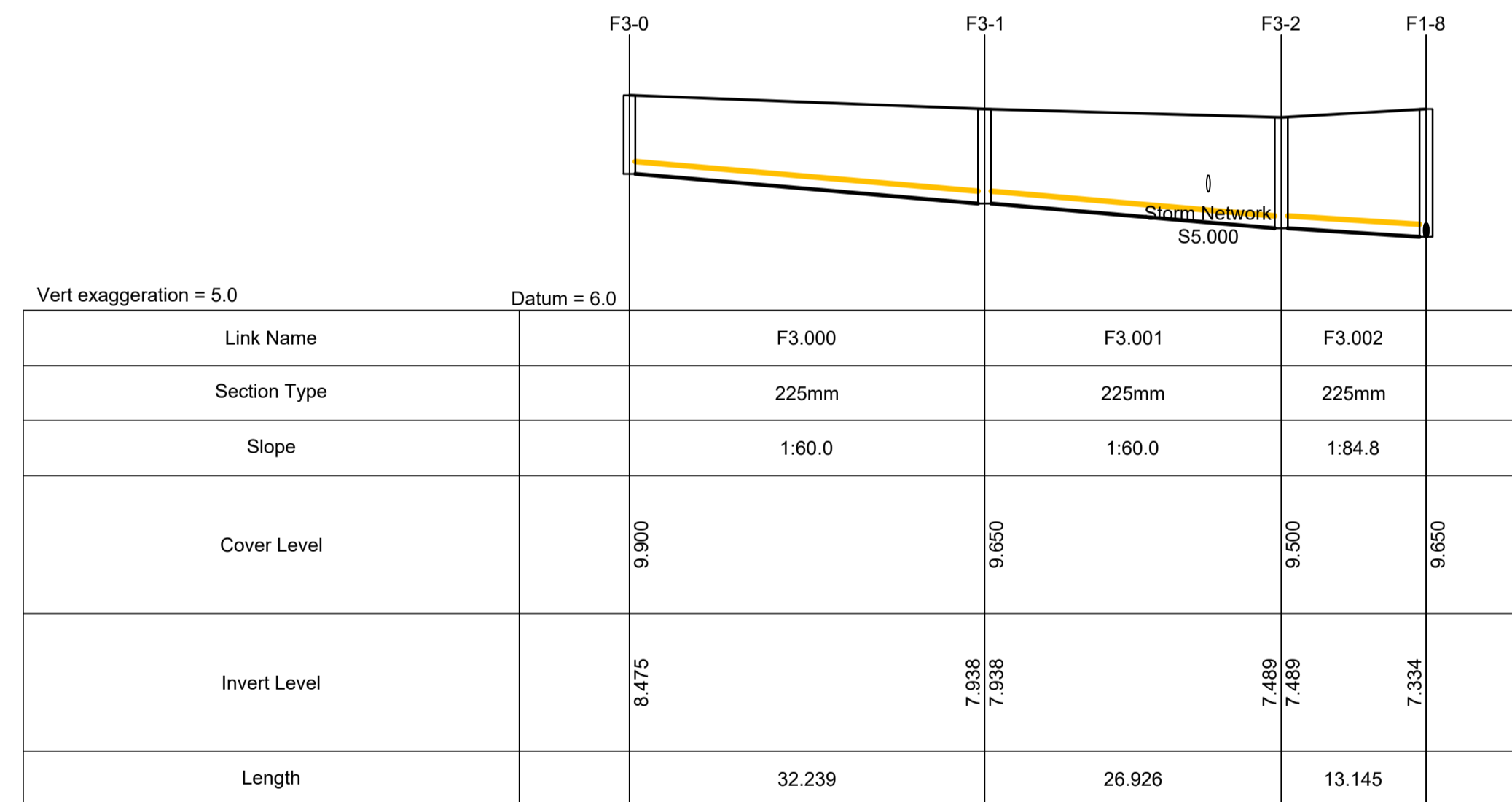


FOUL LINE F1-0 TO F1-9
SCALE V 1:2500, H 1:500



FOUL LINE F2-0 TO F1-7
SCALE V 1:2500, H 1:500



FOUL LINE F3-0 TO F1-8
SCALE V 1:2500, H 1:500

Ordnance Survey Ireland Licence No. CYAL50252568
© Ordnance Survey Ireland/Government of Ireland


© PUNCH Consulting Engineers

This drawing and any design hereon is the copyright of the Consultants and must not be reproduced without their written consent. All drawings remain the property of the Consultants. Figured dimension only to be taken from this drawing. Consultants to be informed immediately of any discrepancies before work proceeds.

Date Drawn:
2022-10-07
Drawn By:
Drazen Trkulja
Colour Drawing:



Rev	Amendment	By	Date



Job Title: CLOVER HILL SOCIAL HOUSING DEVELOPMENT
Dwg Title: FOUL NETWORK LONG SECTION
Job No: 194191 Model Ref: CLO-PUNCH-XX-XX-M2-0175 Drawing Status: A0
PUNCH consulting engineers
Dublin | Limerick | Cork | Galway | Glasgow
Elm Court, Boreenanna Road, Cork, T12 HHW2
IRL: +353 21 462 4000 www.punchconsulting.com

Scale @ A1: 1:500
Technician Check: Shane Slattery
Engineer Check: Mike O'Connor
Approved: David O'Donovan
Document No: CLO-PUNCH-XX-XX-DR-C-0175
Revision No: C01