

CORK CITY COUNCIL



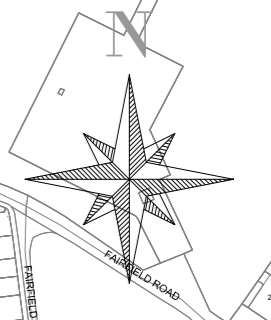
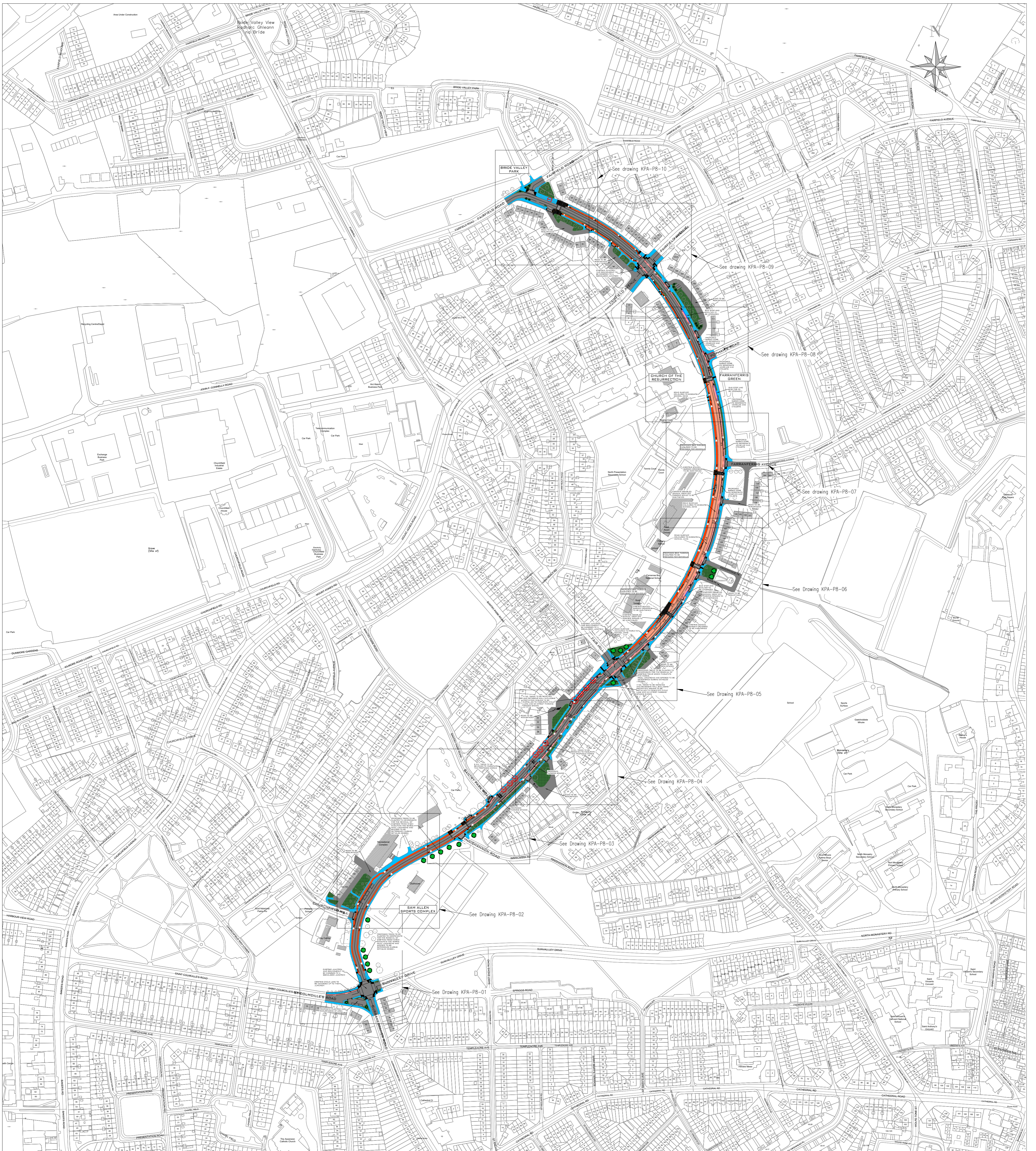
Active Travel Improvement Works Knockpogue Avenue and Knockfree Avenue Part 8 Planning Application

SCHEDULE OF DRAWINGS












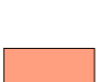
Active Travel Improvement Works Knockpogue Avenue and Knockfree Avenue

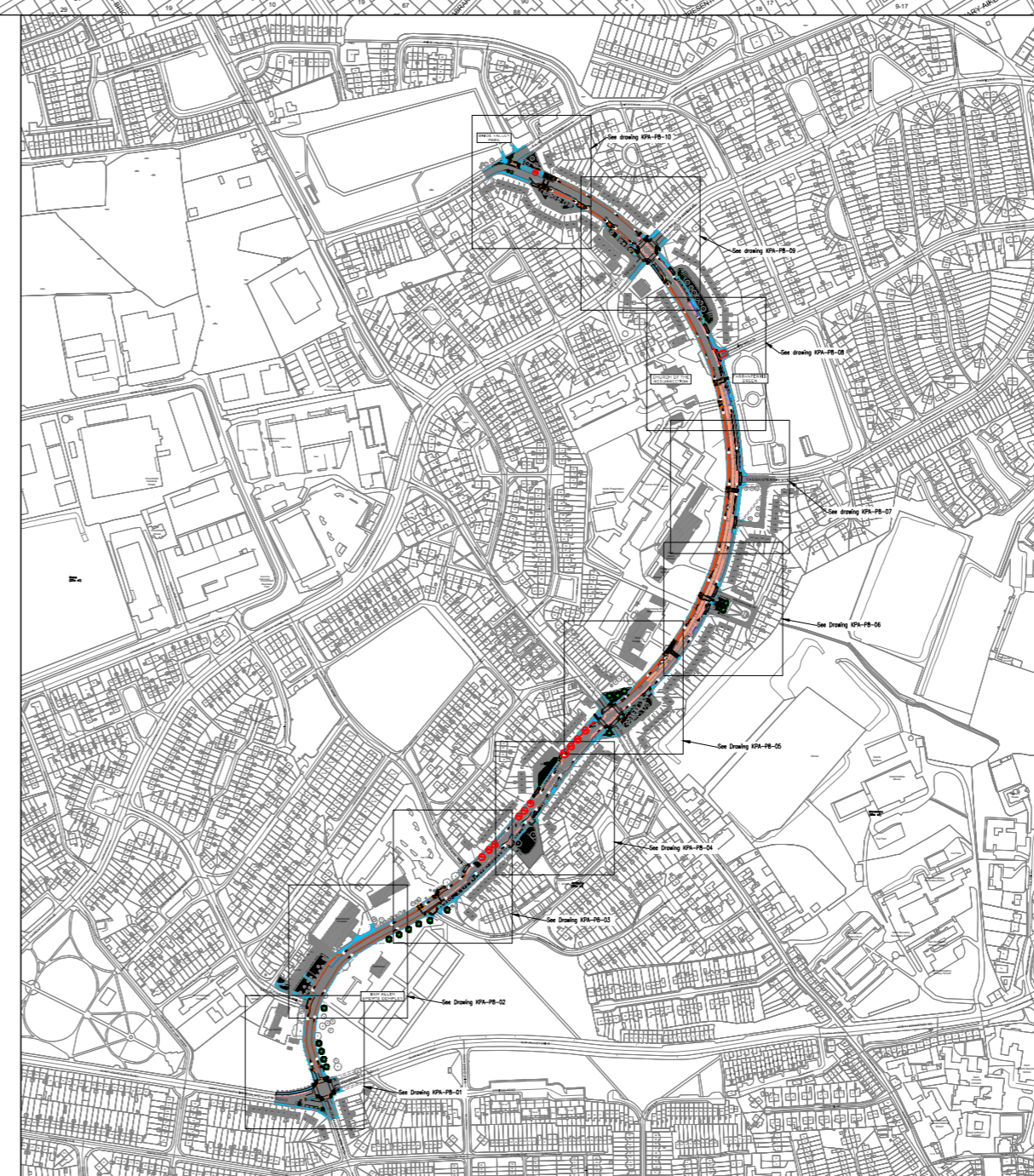
Drawing No.	Drawing Title
KPA-P8-Cover	Active Travel Improvement Works Drawings
KPA-P8-Index	Schedule of Drawings
KPA-P8-00	Overall Layout
KPA-P8-01	Layout Plan Sheet 1 of 10
KPA-P8-02	Layout Plan Sheet 2 of 10
KPA-P8-03	Layout Plan Sheet 3 of 10
KPA-P8-04	Layout Plan Sheet 4 of 10
KPA-P8-05	Layout Plan Sheet 5 of 10
KPA-P8-06	Layout Plan Sheet 6 of 10
KPA-P8-07	Layout Plan Sheet 7 of 10
KPA-P8-08	Layout Plan Sheet 8 of 10
KPA-P8-09	Layout Plan Sheet 9 of 10
KPA-P8-10	Layout Plan Sheet 10 of 10


Rev. No.	Rev. By	Date	Revision Description
 CORK CITY COUNCIL Comhairle Cathrach Chorcaí Infrastructure Development Directorate Second Floor, Cork City Hall Anglesea Street, Cork. Tel: (021) 492 4000			
ORDNANCE SURVEY IRELAND LICENCE NO. CYAL50247147 © ORDNANCE SURVEY IRELAND UNAUTHORISED REPRODUCTION INFRINGES ORDNANCE SURVEY IRELAND AND GOVERNMENT OF IRELAND COPYRIGHT.			
Project Title: Knockpogue Avenue and Knockfree Avenue Active Travel Improvement Works			
Drawing Title: Schedule of Drawings			
Dwg. No.: KPA-P8-Index		Issue For: Planning	
Scale: N/A		Date: 2 Dec 2022	
Drawn: B Morrissey / D Fitzpatrick		Checked / Approved: S Mackey	



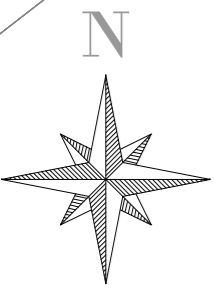
LEGEND

- | | | | |
|-------------------------------|---|-----------------------------------|---|
| Footway |  | Verge |  |
| New Raised Cycle Track |  | Existing Tree to be removed |  |
| New on-carriageway cycle lane |  | New Trees |  |
| New Shared Footway / Cycleway |  | Proposed Kassel Kerb |  |
| Carriageway |  | Proposed Stainless Steel Bollards |  |
| Retaining Wall |  | Proposed Tactile Paving |  |
| | | Proposed Raised Kerb |  |
| | | Proposed Raised Crossing |  |
| | | Proposed School Zone Surfacing |  |



Rev. No.	Rev. By	Date	Revision Description
 CORK CITY COUNCIL Comhairle Cathrach Chorcaí Infrastructure Development Directorate Second Floor, Cork City Hall Anglesea Street, Cork. Tel: (021) 492 4000			
<small>ORDNANCE SURVEY IRELAND LICENCE NO. CYAL50247147 © ORDNANCE SURVEY IRELAND. UNAUTHORISED REPRODUCTION INFRINGES ORDNANCE SURVEY IRELAND AND GOVERNMENT OF IRELAND COPYRIGHT.</small>			
Project Title:			Knockpogue Avenue and Knockfree Avenue Active Travel Improvement Works
Drawing Title:			Overall Layout
Dwg. No.:		Issue For:	
KPA-P8-00		Planning	
Scale:		Date:	
1:2500 @ A1		2/12/22	
Drawn:		Checked / Approved:	
D Fitzpatrick / B Morrissey		S Mackey	

Primary School



Day Centre

NOTE:
Full extent of road is to be resurfaced and all linemarking to be renewed with additional marking where proposed

PROPOSED TREES TO BE PLANTED TO COMPENSATE FOR THE REMOVAL OF EXISTING TREES WHICH FACILITATE THE WORKS. FINAL LOCATIONS AND SPECIES TO BE DETERMINED DURING DETAILED DESIGN.

EXISTING JUNCTION AND ROUNDABOUT TO BE MODIFIED TO A SIGNALISED JUNCTION

EXISTING CYCLE LANE TO BE EXTENDED UP TO THE JUNCTION

PROPOSED PLANTING AND RESURFACING OF AREA

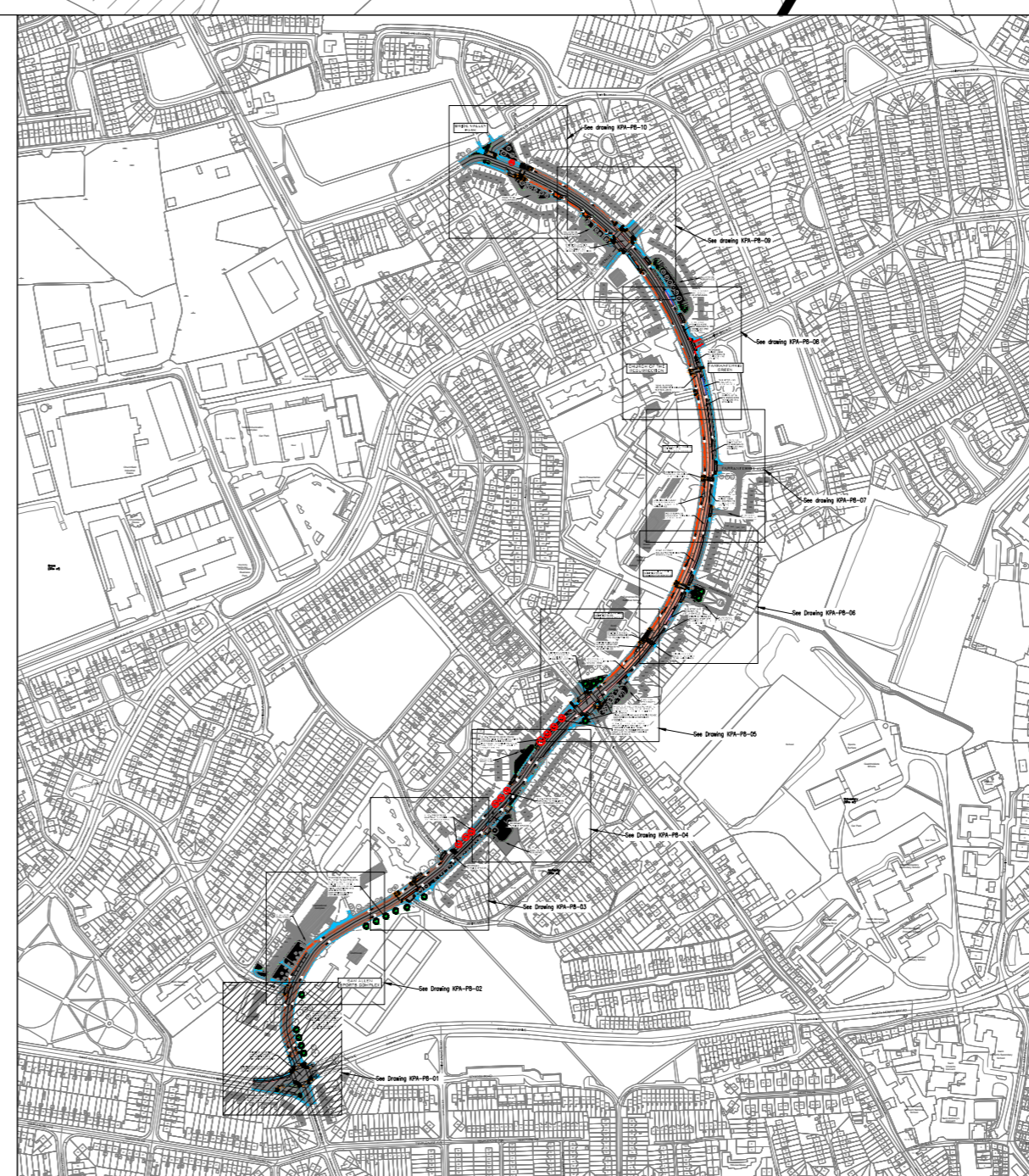
OLMCILLE'S ROAD


SUNVALLEY D

GURRAN

LEGEND

- | | | | |
|-------------------------------|--|-----------------------------------|--|
| Footway | | Verge | |
| New Raised Cycle Track | | Existing Tree to be removed | |
| New on-carriageway cycle lane | | New Trees | |
| New Shared Footway / Cycleway | | Proposed Kassel Kerb | |
| Carriageway | | Proposed Stainless Steel Bollards | |
| Retaining Wall | | Proposed Tactile Paving | |
| | | Proposed Raised Kerb | |
| | | Proposed Raised Crossing | |
| | | Proposed School Zone Surfacing | |



Rev. No.	Rev. By	Date	Revision Description
 CORK CITY COUNCIL Comhairle Cathrach Chorcaí Infrastructure Development Directorate Second Floor, Cork City Hall Anglesea Street, Cork. Tel: (021) 492 4000			
<small>ORDNANCE SURVEY IRELAND LICENCE NO. CYAL50247147 © ORDNANCE SURVEY IRELAND. UNAUTHORISED REPRODUCTION INFRINGES ORDNANCE SURVEY IRELAND AND GOVERNMENT OF IRELAND COPYRIGHT.</small>			
Project Title: Knockpogue Avenue and Knockfree Avenue Active Travel Improvement Works			
Drawing Title: Layout Plan Sheet 1 of 10			
Dwg. No.: KPA-P8-01		Issue For: Planning	
Scale: 1:250 @ A1		Date: 2/12/22	
Drawn: D Fitzpatrick / B Morrissey		Checked / Approved: S Mackey	

CHURCHFIELD TER

NOTE:
Full extent of road is to be resurfaced and all linemarking to be renewed with additional marking where proposed

PROPOSED TREES TO BE PLANTED TO COMPENSATE FOR THE REMOVAL OF EXISTING TREES WHICH FACILITATE THE WORKS. FINAL LOCATIONS AND SPECIES TO BE DETERMINED DURING DETAILED DESIGN.

Recreational Complex

Clubhouse

SAM ALLEN SPORTS COMPLEX

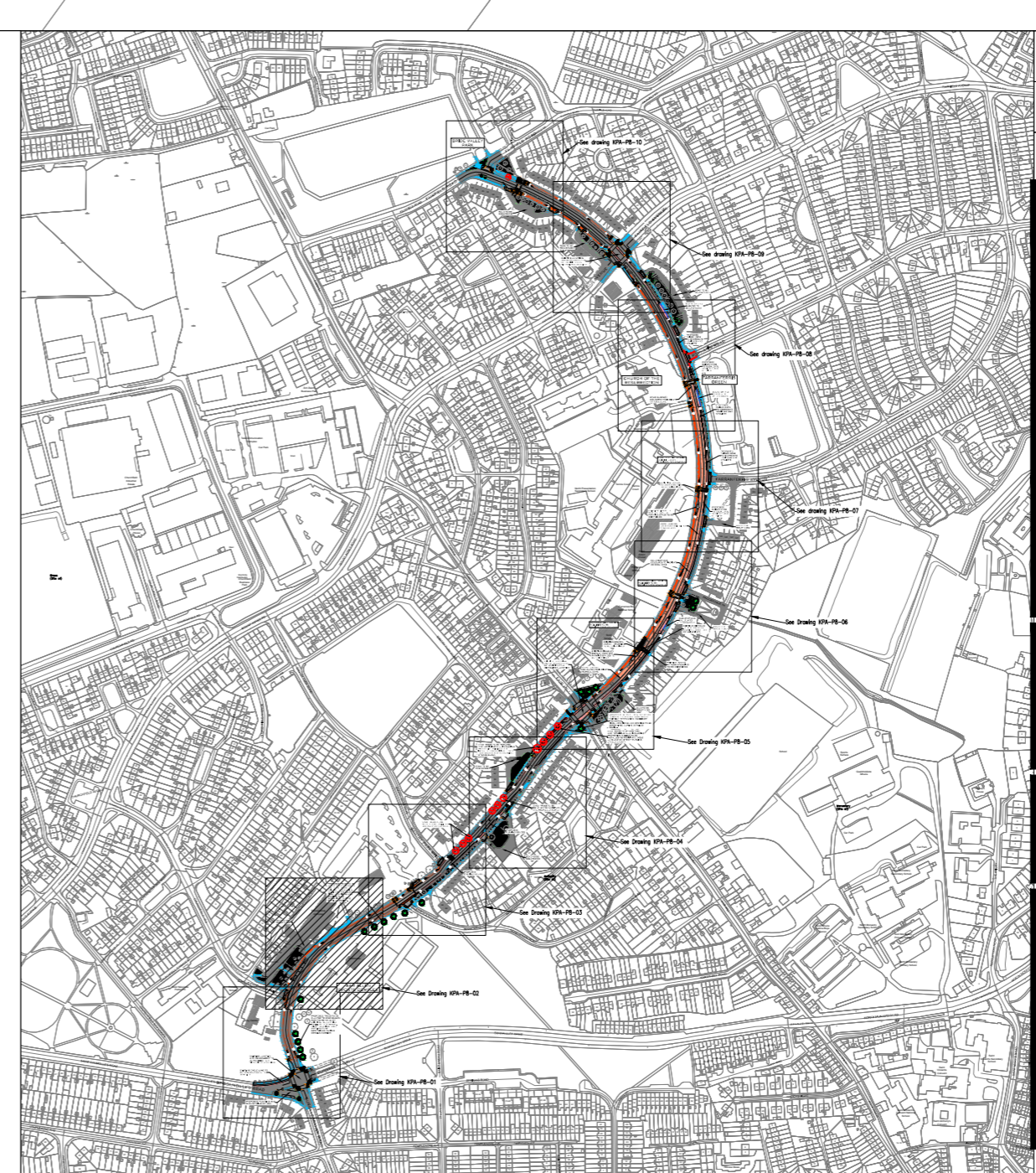
ROAD TO BE RESURFACED

LEE AVE

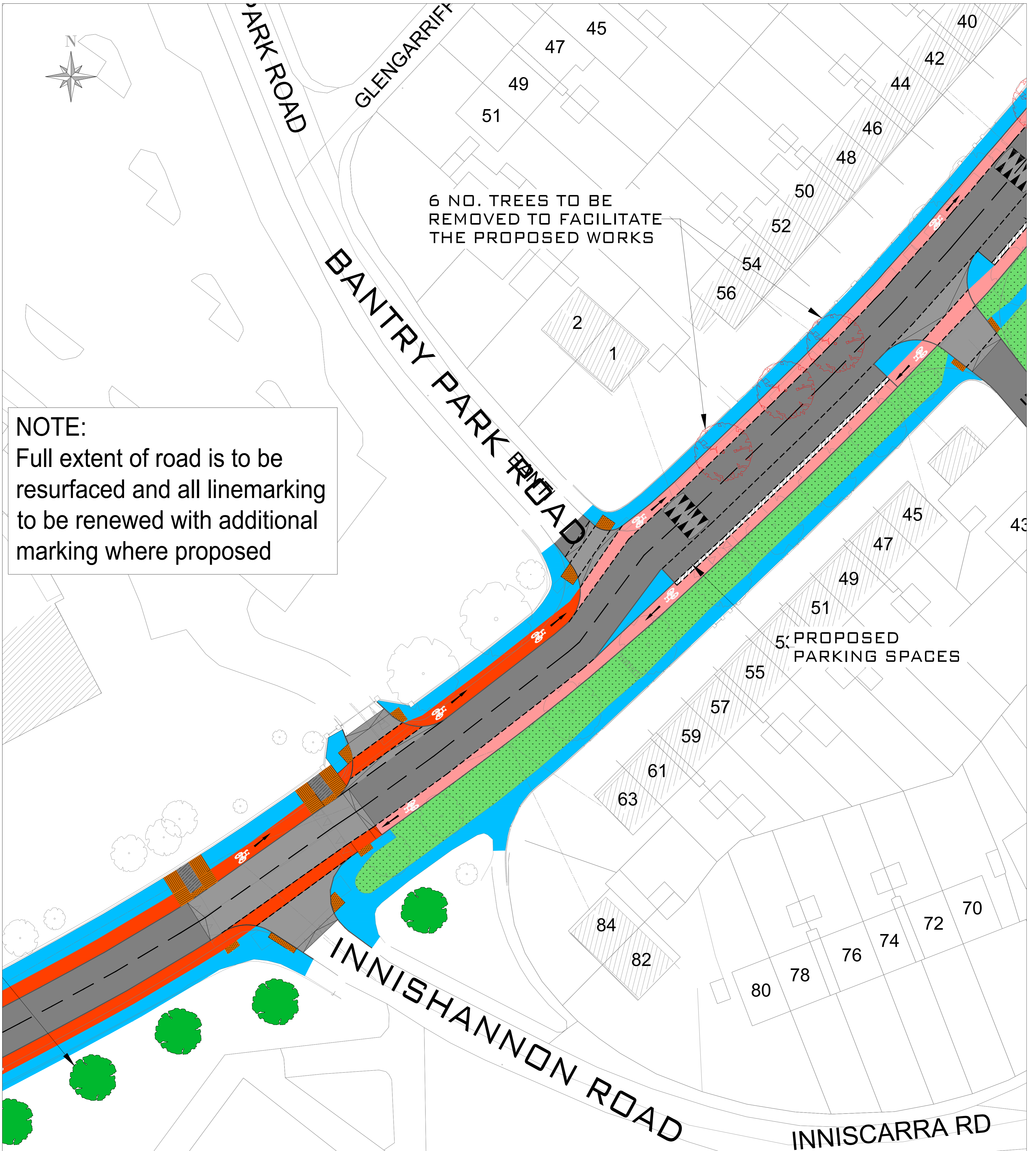
URDILL

LEGEND

- | | | | |
|-------------------------------|--|-----------------------------------|--|
| Footway | | Verge | |
| New Raised Cycle Track | | Existing Tree to be removed | |
| New on-carriageway cycle lane | | New Trees | |
| New Shared Footway / Cycleway | | Proposed Kassel Kerb | |
| Carriageway | | Proposed Stainless Steel Bollards | |
| Retaining Wall | | Proposed Tactile Paving | |
| | | Proposed Raised Kerb | |
| | | Proposed Raised Crossing | |
| | | Proposed School Zone Surfacing | |

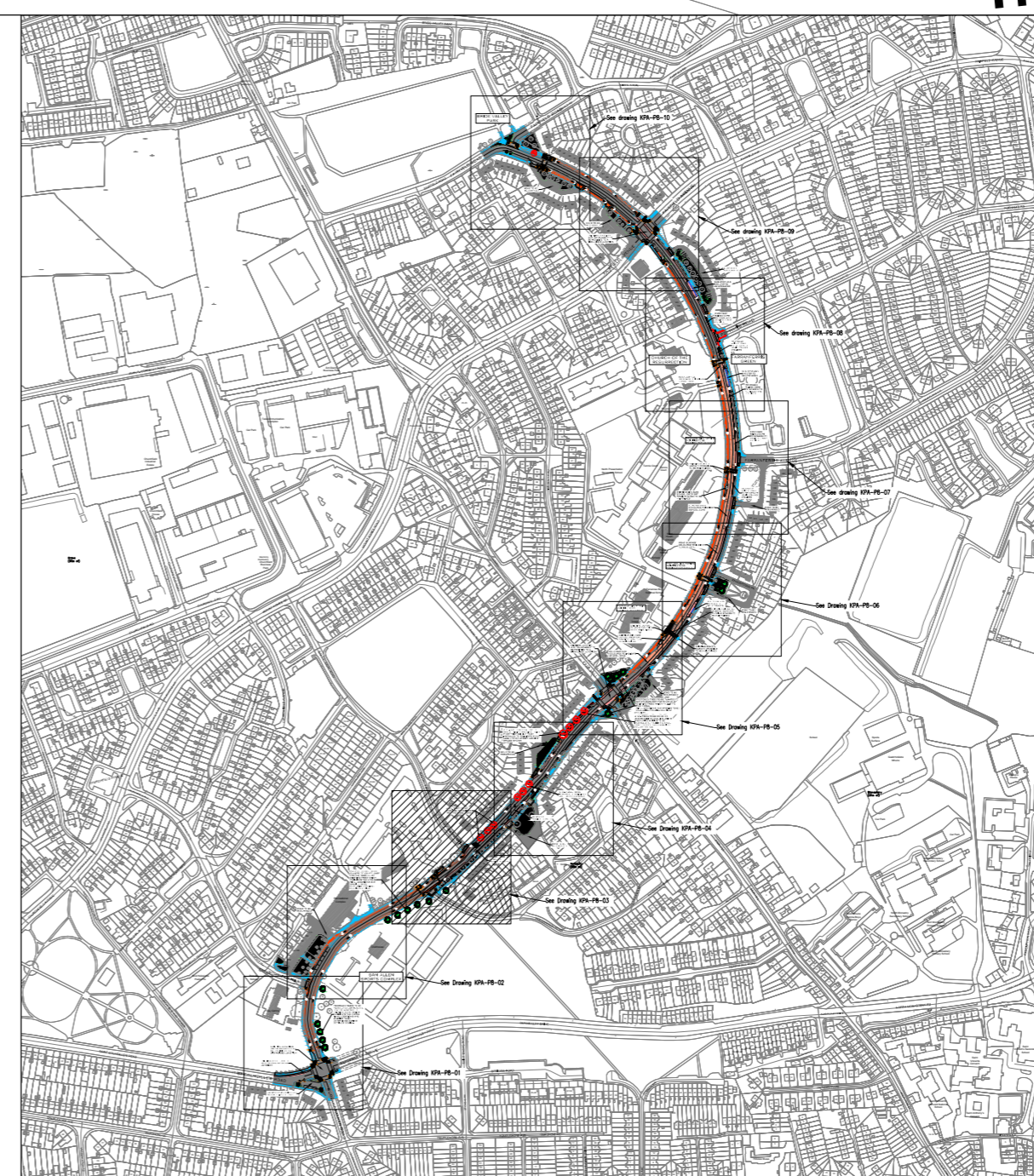


Rev. No.	Rev. By	Date	Revision Description
<p>CORK CITY COUNCIL Comhairle Cathrach Chorcaí Infrastructure Development Directorate Second Floor, Cork City Hall Anglesea Street, Cork. Tel: (021) 492 4000</p>			
<small>ORDNANCE SURVEY IRELAND LICENCE NO. CYAL50247147 © ORDNANCE SURVEY IRELAND. UNAUTHORISED REPRODUCTION INFRINGES ORDNANCE SURVEY IRELAND AND GOVERNMENT OF IRELAND COPYRIGHT.</small>			
Project Title: Knockpogue Avenue and Knockfree Avenue Active Travel Improvement Works			
Drawing Title: Layout Plan Sheet 2 of 10			
Dwg. No.: KPA-P8-02		Issue For: Planning	
Scale: 1:250 @ A1		Date: 2/12/22	
Drawn: D Fitzpatrick / B Morrissey		Checked / Approved: S Mackey	

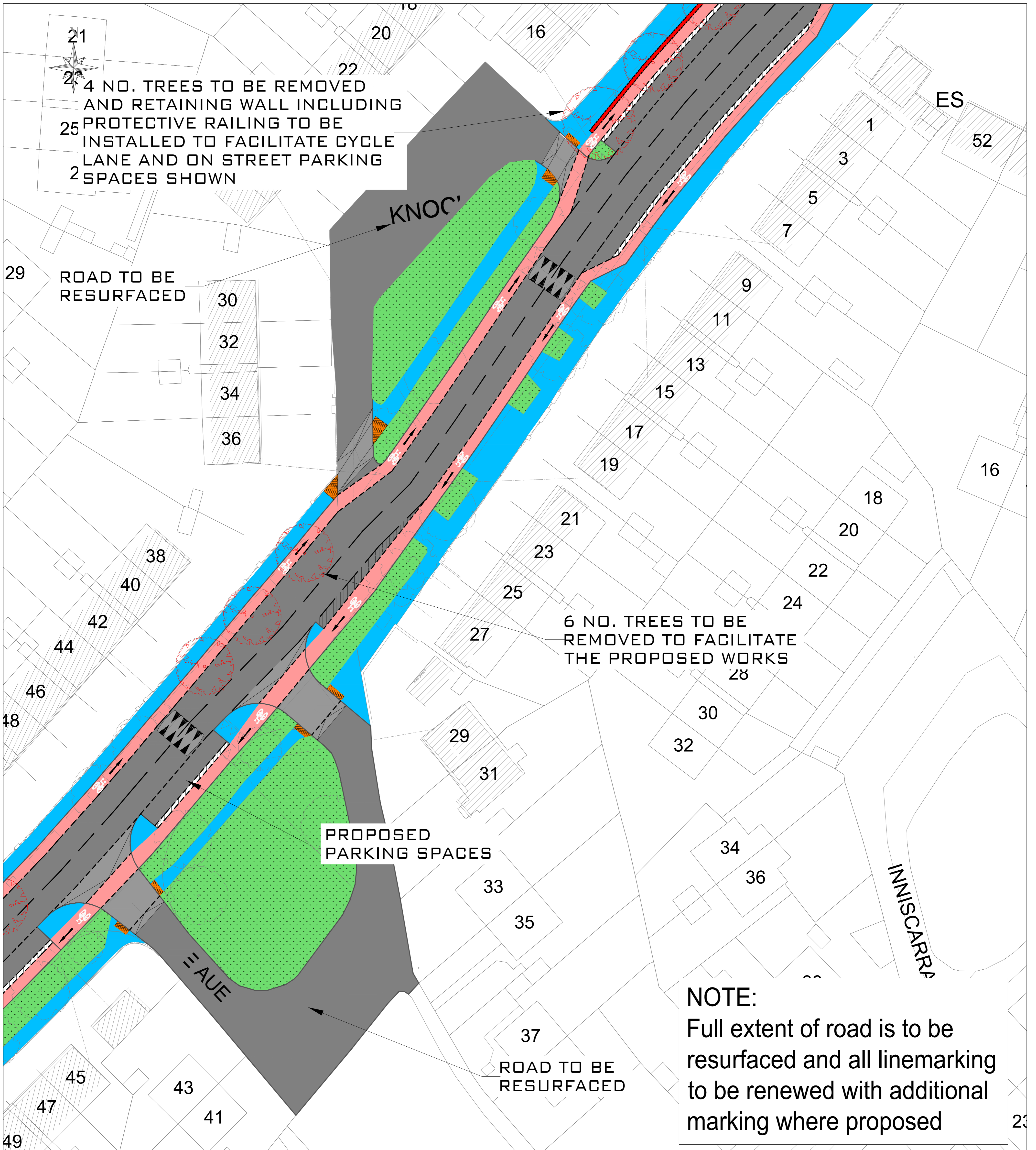


LEGEND

- | | | | |
|-------------------------------|--|-----------------------------------|--|
| Footway | | Verge | |
| New Raised Cycle Track | | Existing Tree to be removed | |
| New on-carriageway cycle lane | | New Trees | |
| New Shared Footway / Cycleway | | Proposed Kassel Kerb | |
| Carriageway | | Proposed Stainless Steel Bollards | |
| Retaining Wall | | Proposed Tactile Paving | |
| | | Proposed Raised Kerb | |
| | | Proposed Raised Crossing | |
| | | Proposed School Zone Surfacing | |

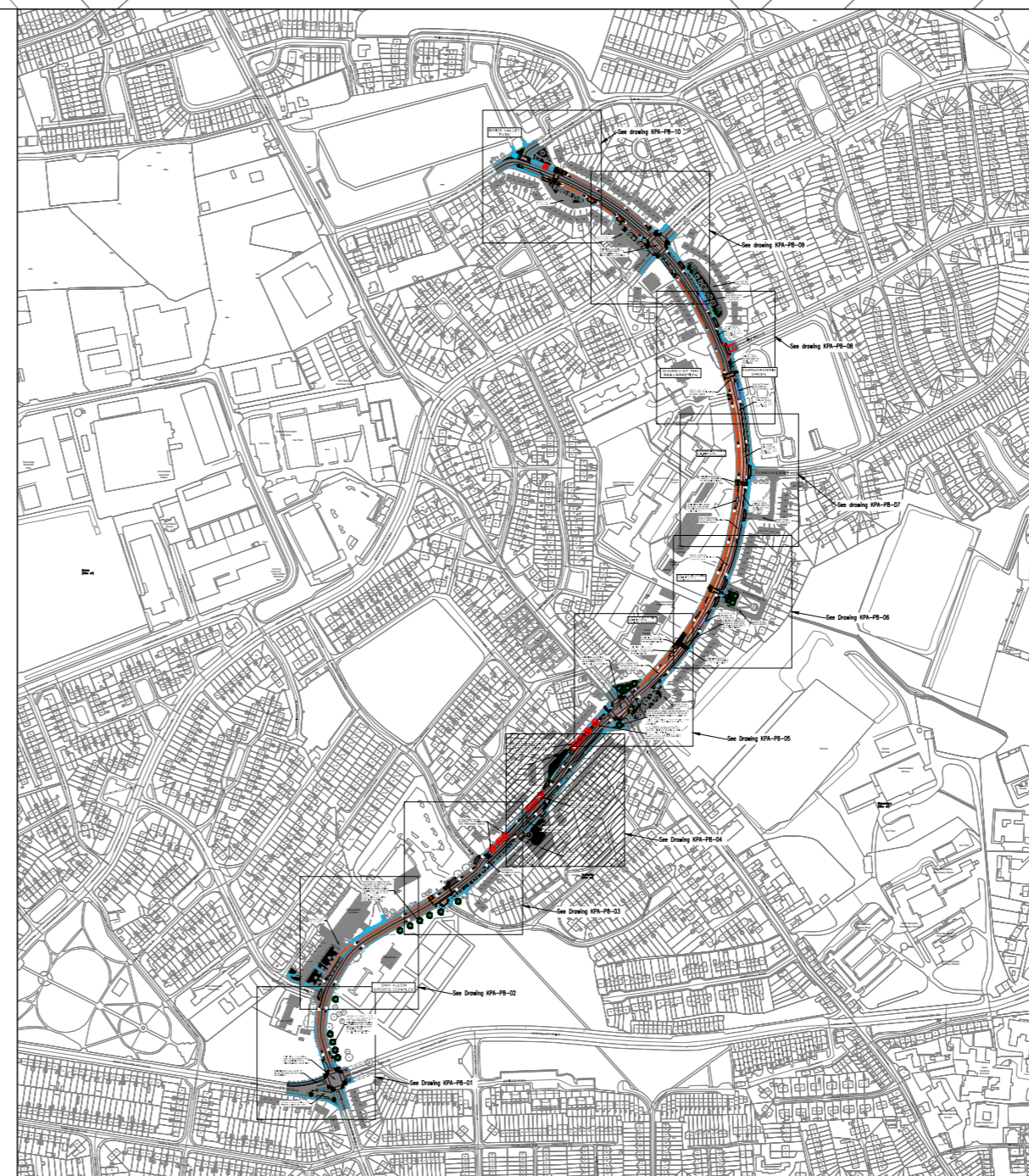


Rev. No.	Rev. By	Date	Revision Description
CORK CITY COUNCIL Comhairle Cathrach Chorcaí Infrastructure Development Directorate Second Floor, Cork City Hall Anglesea Street, Cork. Tel: (021) 492 4000			
<small>ORDNANCE SURVEY IRELAND LICENCE NO. CYAL50247147 © ORDNANCE SURVEY IRELAND. UNAUTHORISED REPRODUCTION INFRINGES ORDNANCE SURVEY IRELAND AND GOVERNMENT OF IRELAND COPYRIGHT.</small>			
Project Title: Knockpogue Avenue and Knockfree Avenue Active Travel Improvement Works			
Drawing Title: Layout Plan Sheet 3 of 10			
Dwg. No.: KPA-P8-03		Issue For: Planning	
Scale: 1:250 @ A1		Date: 2/12/22	
Drawn: D Fitzpatrick / B Morrissey		Checked / Approved: S Mackey	

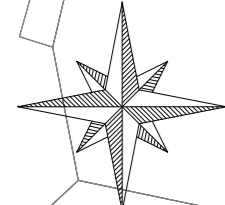


LEGEND

- | | | | |
|-------------------------------|--|-----------------------------------|--|
| Footway | | Verge | |
| New Raised Cycle Track | | Existing Tree to be removed | |
| New on-carriageway cycle lane | | New Trees | |
| New Shared Footway / Cycleway | | Proposed Kassel Kerb | |
| Carriageway | | Proposed Stainless Steel Bollards | |
| Retaining Wall | | Proposed Tactile Paving | |
| | | Proposed Raised Kerb | |
| | | Proposed Raised Crossing | |
| | | Proposed School Zone Surfacing | |



Rev. No.	Rev. By	Date	Revision Description
CORK CITY COUNCIL Comhairle Cathrach Chorcaí Infrastructure Development Directorate Second Floor, Cork City Hall Anglesea Street, Cork. Tel: (021) 492 4000			
<small>ORDNANCE SURVEY IRELAND LICENCE NO. CYAL50247147 © ORDNANCE SURVEY IRELAND. UNAUTHORISED REPRODUCTION INFRINGES ORDNANCE SURVEY IRELAND AND GOVERNMENT OF IRELAND COPYRIGHT.</small>			
Project Title: Knockpogue Avenue and Knockfree Avenue Active Travel Improvement Works			
Drawing Title: Layout Plan Sheet 4 of 10			
Dwg. No.: KPA-P8-04		Issue For: Planning	
Scale: 1:250 @ A1		Date: 2/12/22	
Drawn: D Fitzpatrick / B Morrissey		Checked / Approved: S Mackey	



PROPOSED BIKE PARKING FACILITIES TO BE PROVIDED FOR SCHOOLS

NOTE:

Full extent of road is to be resurfaced and all linemarking to be renewed with additional marking where proposed

Scoil Íosagáin

EXISTING SCHOOL WARDEN CROSSING TO BE MAINTAINED

EXISTING DISABLED SCHOOL DROP OFF PARKING SPACES TO BE MAINTAINED

EXISTING JUNCTION AND ROUNDABOUT TO BE MODIFIED TO A SIGNALISED JUNCTION

ROAD SURFACE COLOURED TO INDICATE SCHOOL ZONE




FAIR HILL

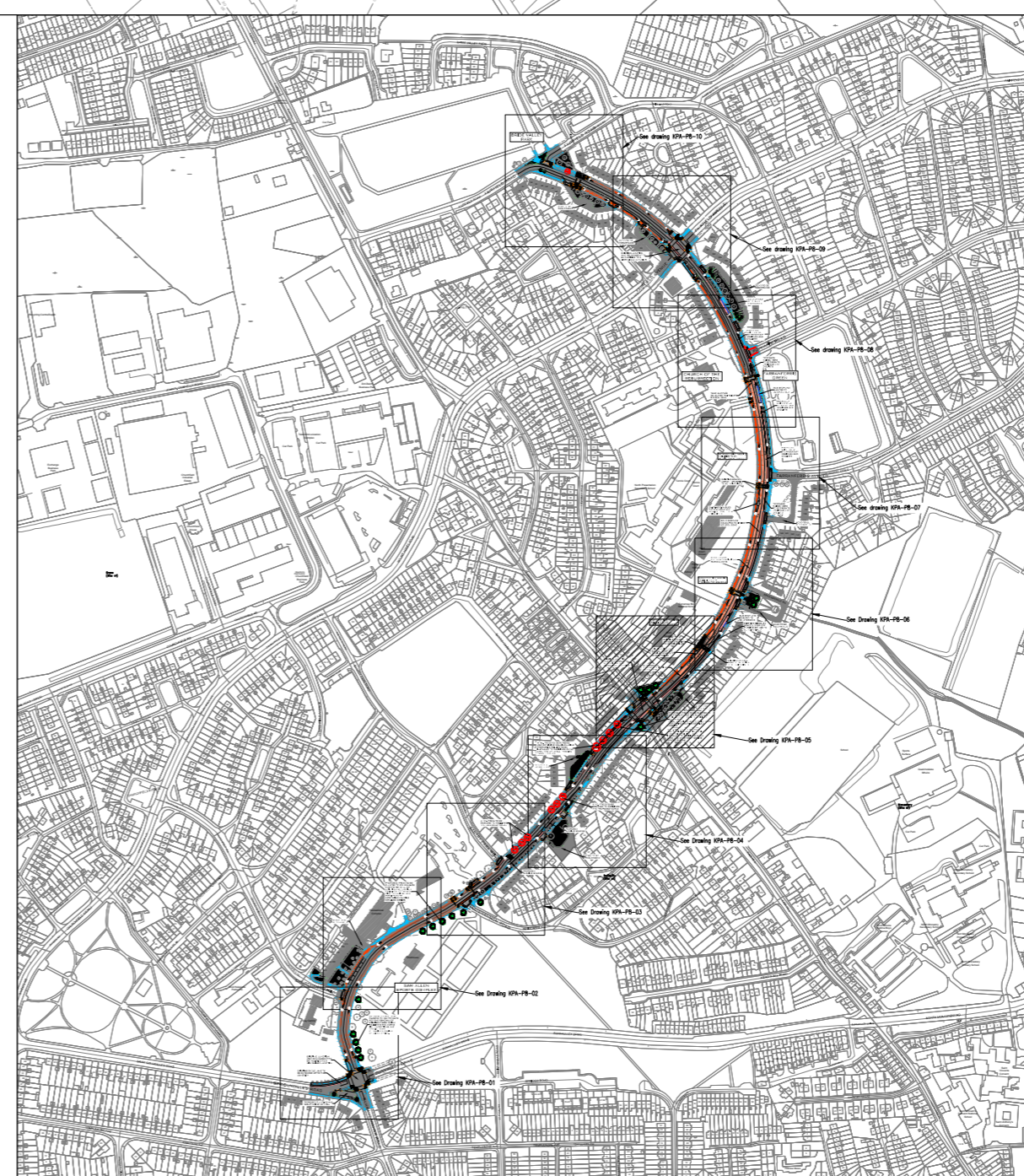
ROAD TO BE RESURFACED

PROPOSED TREES TO BE PLANTED TO COMPENSATE FOR THE REMOVAL OF EXISTING TREES WHICH FACILITATE THE WORKS. FINAL LOCATIONS AND SPECIES TO BE DETERMINED DURING DETAILED DESIGN.

4 NO. TREES TO BE REMOVED AND RETAINING WALL INCLUDING PROTECTIVE RAILING TO BE INSTALLED TO FACILITATE CYCLE LANE AND ON STREET PARKING SPACES SHOWN

LEGEND

- Footway 
- New Raised Cycle Track 
- New on-carriageway cycle lane 
- New Shared Footway / Cycleway 
- Carriageway 
- Retaining Wall 
- Verge 
- Existing Tree to be removed 
- New Trees 
- Proposed Kassel Kerb 
- Proposed Stainless Steel Bollards 
- Proposed Tactile Paving 
- Proposed Raised Kerb 
- Proposed Raised Crossing 
- Proposed School Zone Surfacing 



Rev. No.	Rev. By	Date	Revision Description
 CORK CITY COUNCIL Comhairle Cathrach Chorcaí Infrastructure Development Directorate Second Floor, Cork City Hall Anglesea Street, Cork. Tel: (021) 492 4000			
<small>ORDNANCE SURVEY IRELAND LICENCE NO. CYAL50247147 © ORDNANCE SURVEY IRELAND. UNAUTHORISED REPRODUCTION INFRINGES ORDNANCE SURVEY IRELAND AND GOVERNMENT OF IRELAND COPYRIGHT.</small>			
Project Title: Knockpogue Avenue and Knockfree Avenue Active Travel Improvement Works			
Drawing Title: Layout Plan Sheet 5 of 10			
Dwg. No.: KPA-P8-05		Issue For: Planning	
Scale: 1:250 @ A1		Date: 2/12/22	
Drawn: D Fitzpatrick / B Morrissey		Checked / Approved: S Mackey	

Scoil
Aiseiri
Christ

ROAD SURFACE
COLOURED TO INDICATE
SCHOOL ZONE

PROPOSED BIKE PARKING
FACILITIES TO BE
PROVIDED FOR SCHOOLS

NOTE:
Full extent of road is to be
resurfaced and all linemarking
to be renewed with additional
marking where proposed

mary
chool

PROPOSED BIKE PARKING
FACILITIES TO BE
PROVIDED FOR SCHOOLS

BUS STOP AND
SHELTER TO
BE UPGRADED
153

KNOCKPOGUE PK

ROAD TO BE
RESURFACED

PROPOSED PENCIL
BOLLARDS AND
OTHER SIGNS IN
AND SCHOOL ZONES
157
158







EXISTING SCHOOL
WARDEN CROSSING
TO BE MAINTAINED










EXISTING DISABLED
SCHOOL DROP OFF
PARKING SPACES TO
BE MAINTAINED
162

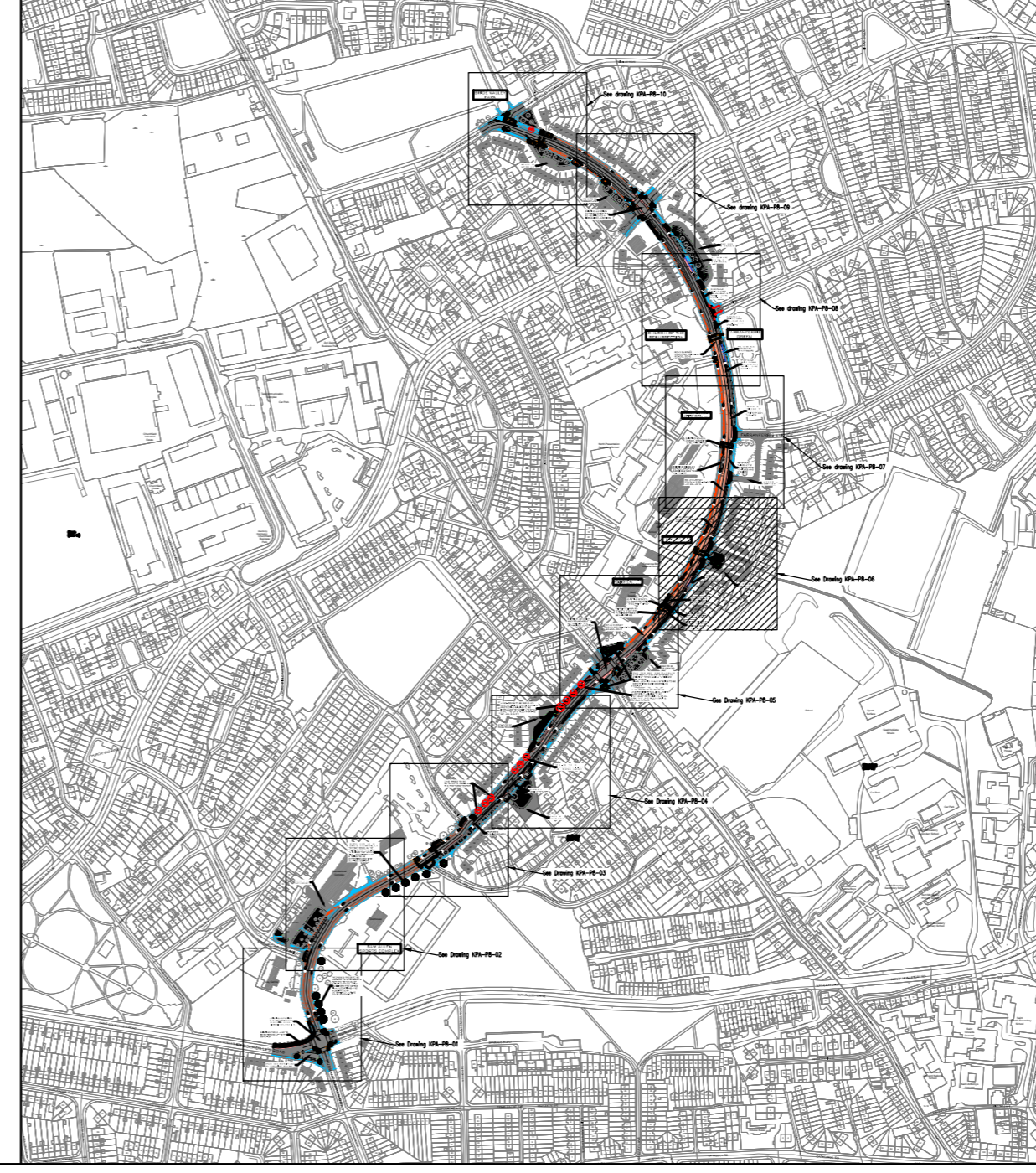
EXAMPLE OF PENCIL BOLLARDS AND ROAD SURFACING IN SCHOOL ZONE



LEGEND

- Footway 
- New Raised Cycle Track 
- New on-carriageway cycle lane 
- New Shared Footway / Cycleway 
- Carriageway 
- Retaining Wall 

- Verge 
- Existing Tree to be removed 
- New Trees 
- Proposed Kassel Kerb 
- Proposed Stainless Steel Bollards 
- Proposed Tactile Paving 
- Proposed Raised Kerb 
- Proposed Raised Crossing 
- Proposed School Zone Surfacing 



Rev. No.	Rev. By	Date	Revision Description

CORK CITY COUNCIL
Comhairle Cathrach Chorcaí
Infrastructure Development Directorate
Second Floor, Cork City Hall
Anglesea Street, Cork.
Tel: (021) 492 4000

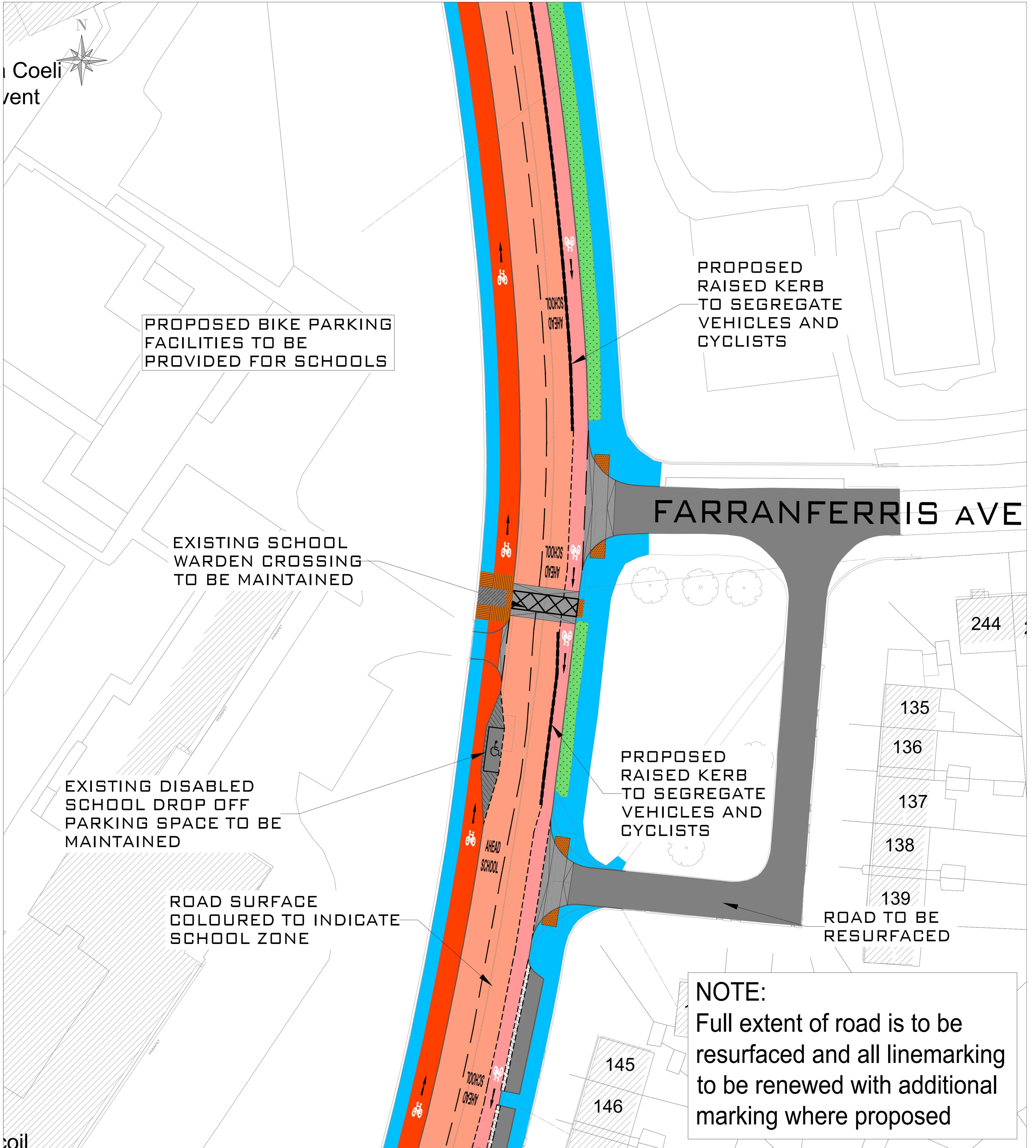
ORDNANCE SURVEY IRELAND
LICENCE NO. CYAL50247147
© ORDNANCE SURVEY IRELAND
UNAUTHORISED REPRODUCTION INFRINGES ORDNANCE SURVEY IRELAND
AND GOVERNMENT OF IRELAND COPYRIGHT.

Project Title: Knockpogue Avenue and Knockfree Avenue
Active Travel Improvement Works

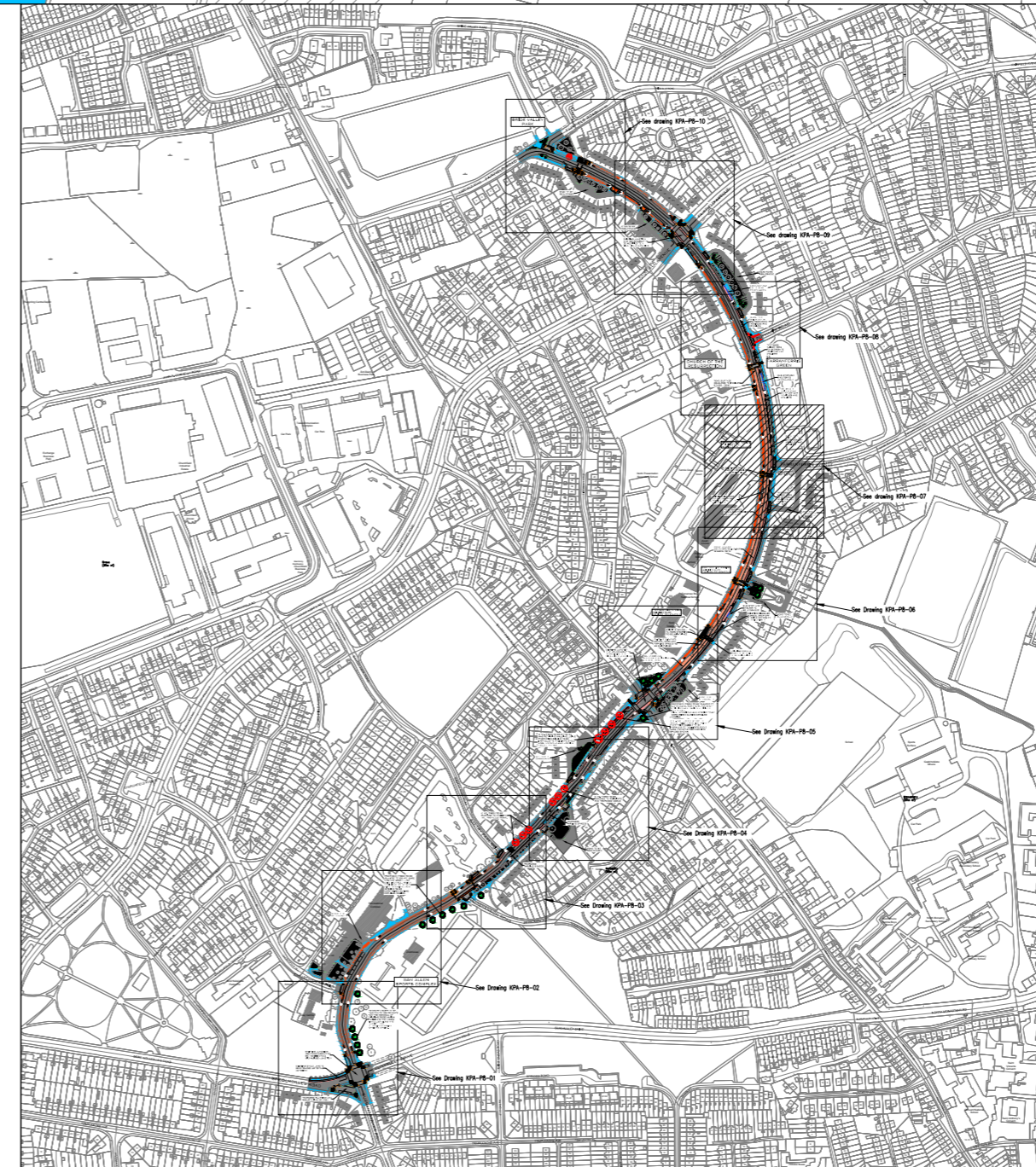
Drawing Title: Layout Plan Sheet 6 of 10

Dwg. No.: KPA-P8-06
Scale: 1:250 @ A1
Drawn: D Fitzpatrick / B Morrissey

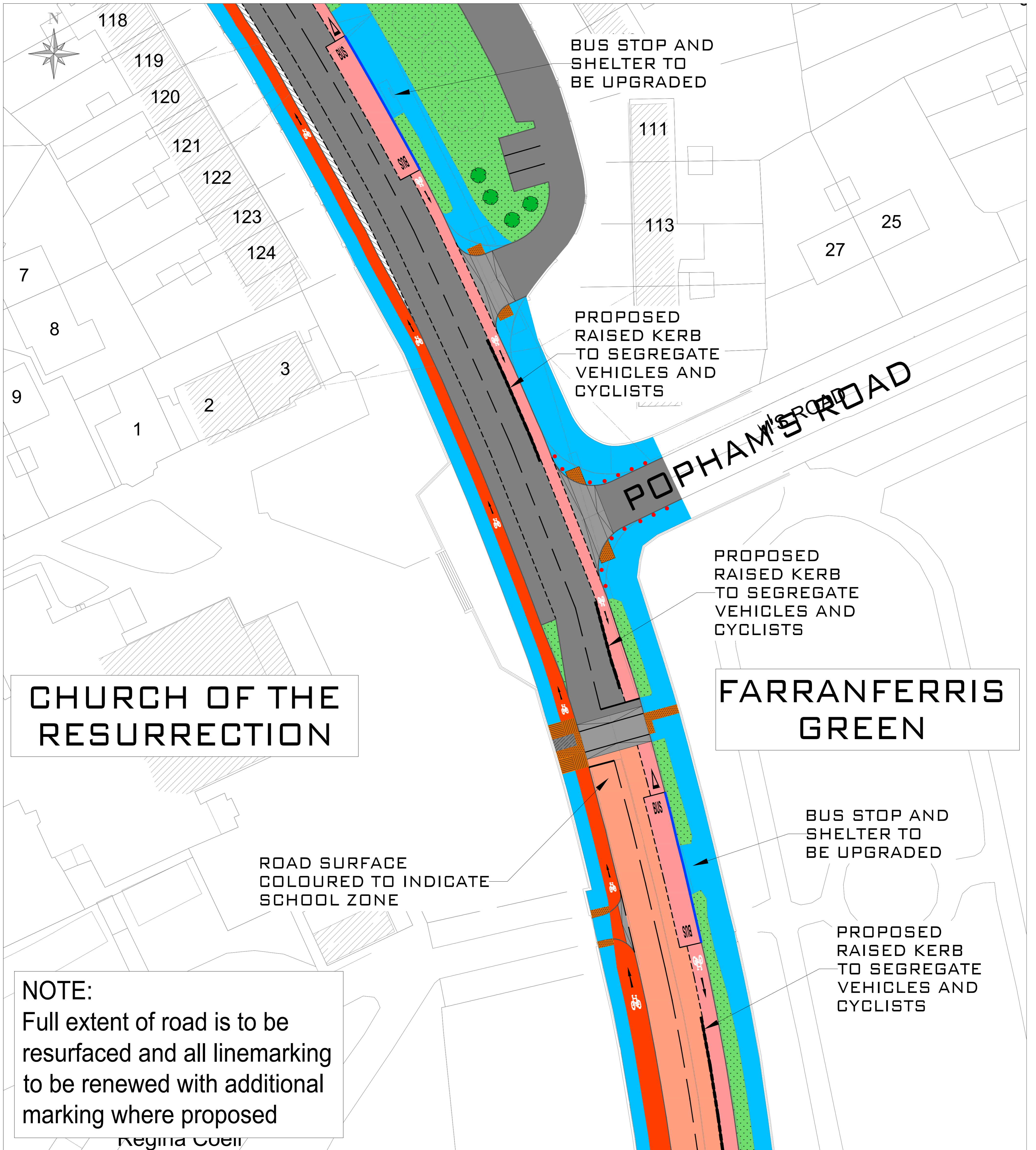
Issue For: Planning
Date: 2/12/22
Checked / Approved: S Mackey



LEGEND	
Footway	
New Raised Cycle Track	
New on-carriageway cycle lane	
New Shared Footway / Cycleway	
Carriageway	
Retaining Wall	
Verge	
Existing Tree to be removed	
New Trees	
Proposed Kassel Kerb	
Proposed Stainless Steel Bollards	
Proposed Tactile Paving	
Proposed Raised Kerb	
Proposed Raised Crossing	
Proposed School Zone Surfacing	

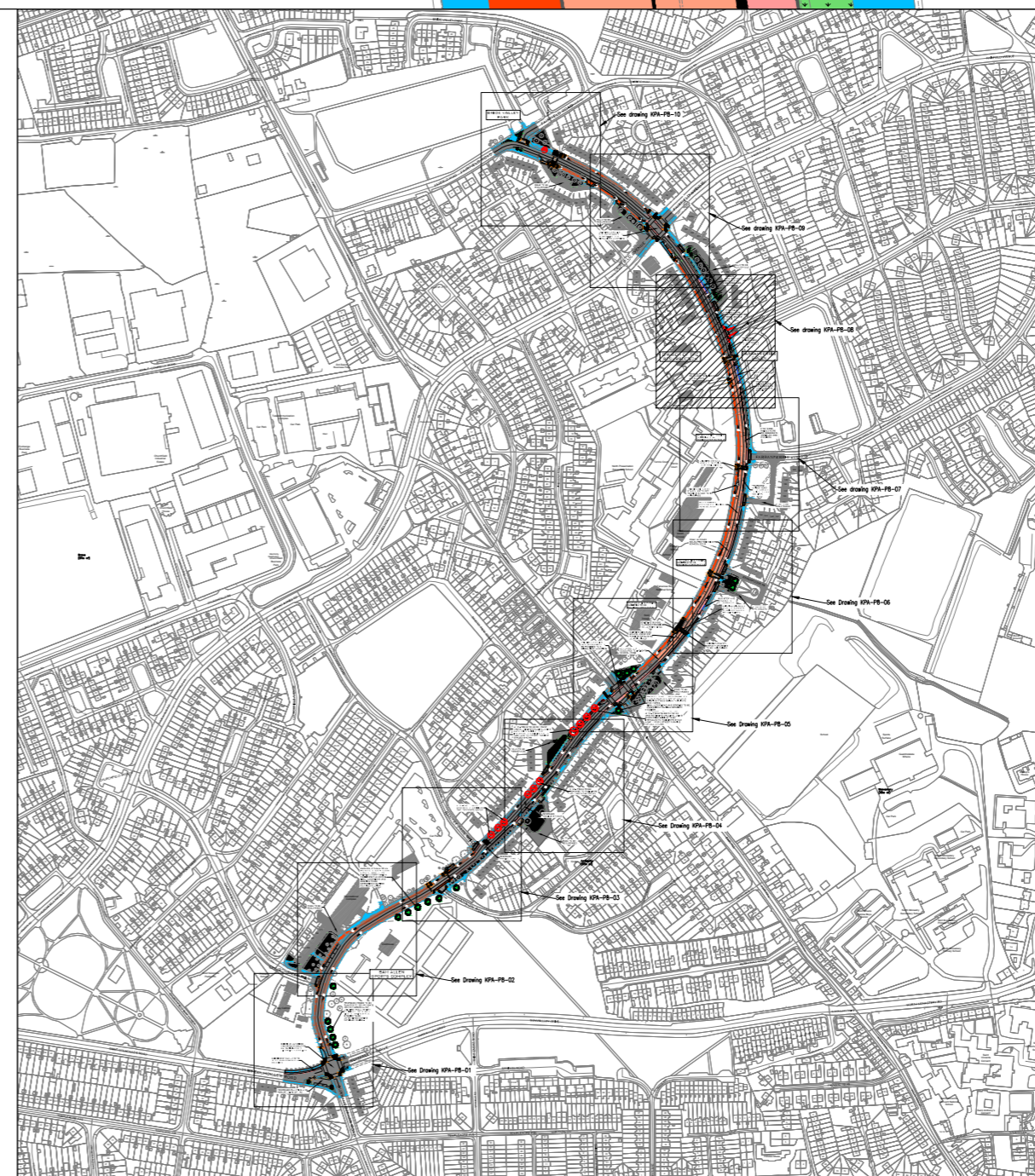


Rev. No.	Rev. By	Date	Revision Description
CORK CITY COUNCIL Comhairle Cathrach Chorcaí Infrastructure Development Directorate Second Floor, Cork City Hall Anglesea Street, Cork. Tel: (021) 492 4000			
<small>ORDNANCE SURVEY IRELAND LICENCE NO. CYAL50247147 © ORDNANCE SURVEY IRELAND. UNAUTHORISED REPRODUCTION INFRINGES ORDNANCE SURVEY IRELAND AND GOVERNMENT OF IRELAND COPYRIGHT.</small>			
Project Title: Knockpogue Avenue and Knockfree Avenue Active Travel Improvement Works			
Drawing Title: Layout Plan Sheet 7 of 10			
Dwg. No.: KPA-P8-07		Issue For: Planning	
Scale: 1:250 @ A1		Date: 2/12/22	
Drawn: D Fitzpatrick / B Morrissey		Checked / Approved: S Mackey	

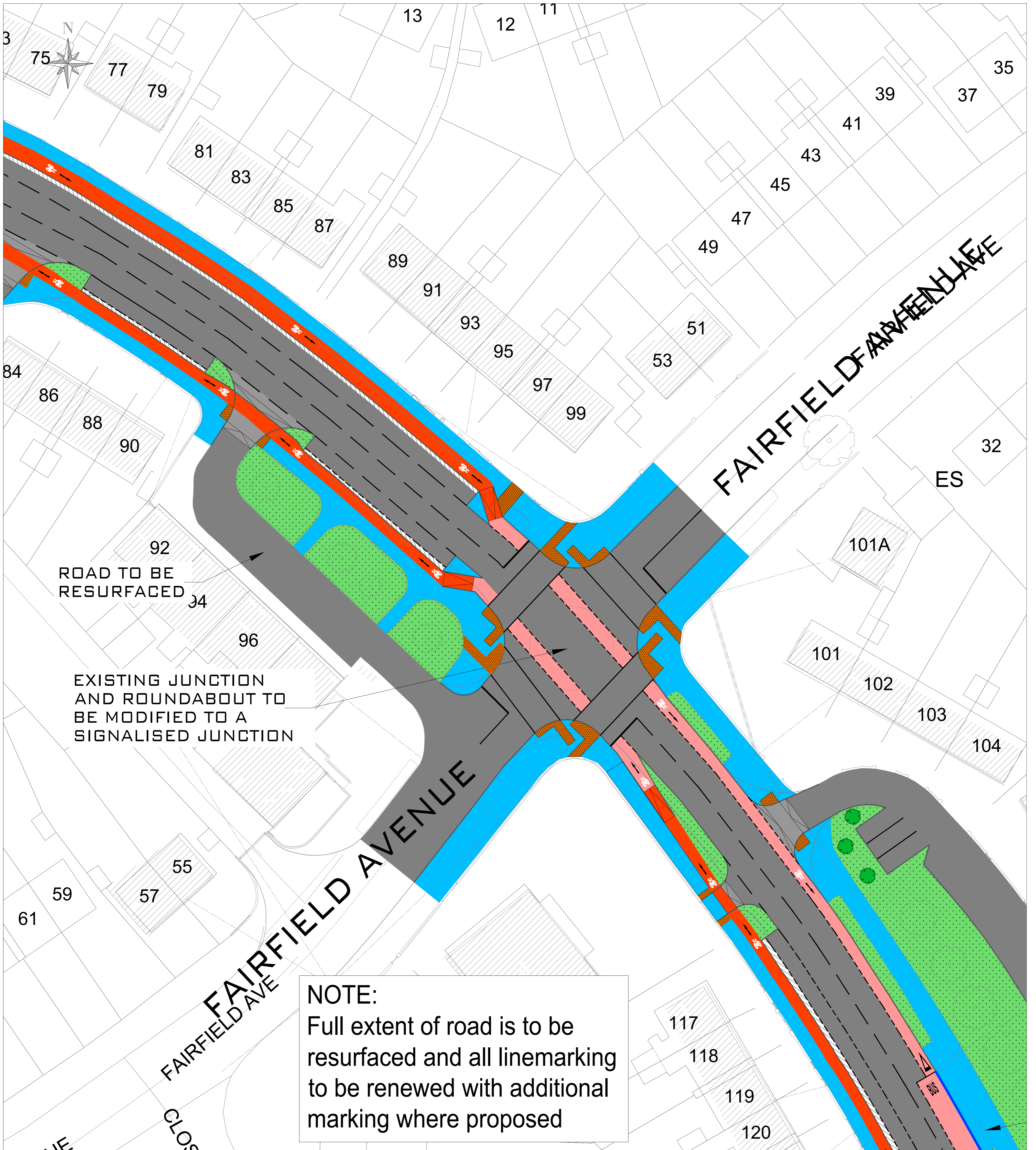


LEGEND

Footway		Verge	
New Raised Cycle Track		Existing Tree to be removed	
New on-carriageway cycle lane		New Trees	
New Shared Footway / Cycleway		Proposed Kassel Kerb	
Carriageway		Proposed Stainless Steel Bollards	
Retaining Wall		Proposed Tactile Paving	
		Proposed Raised Kerb	
		Proposed Raised Crossing	
		Proposed School Zone Surfacing	

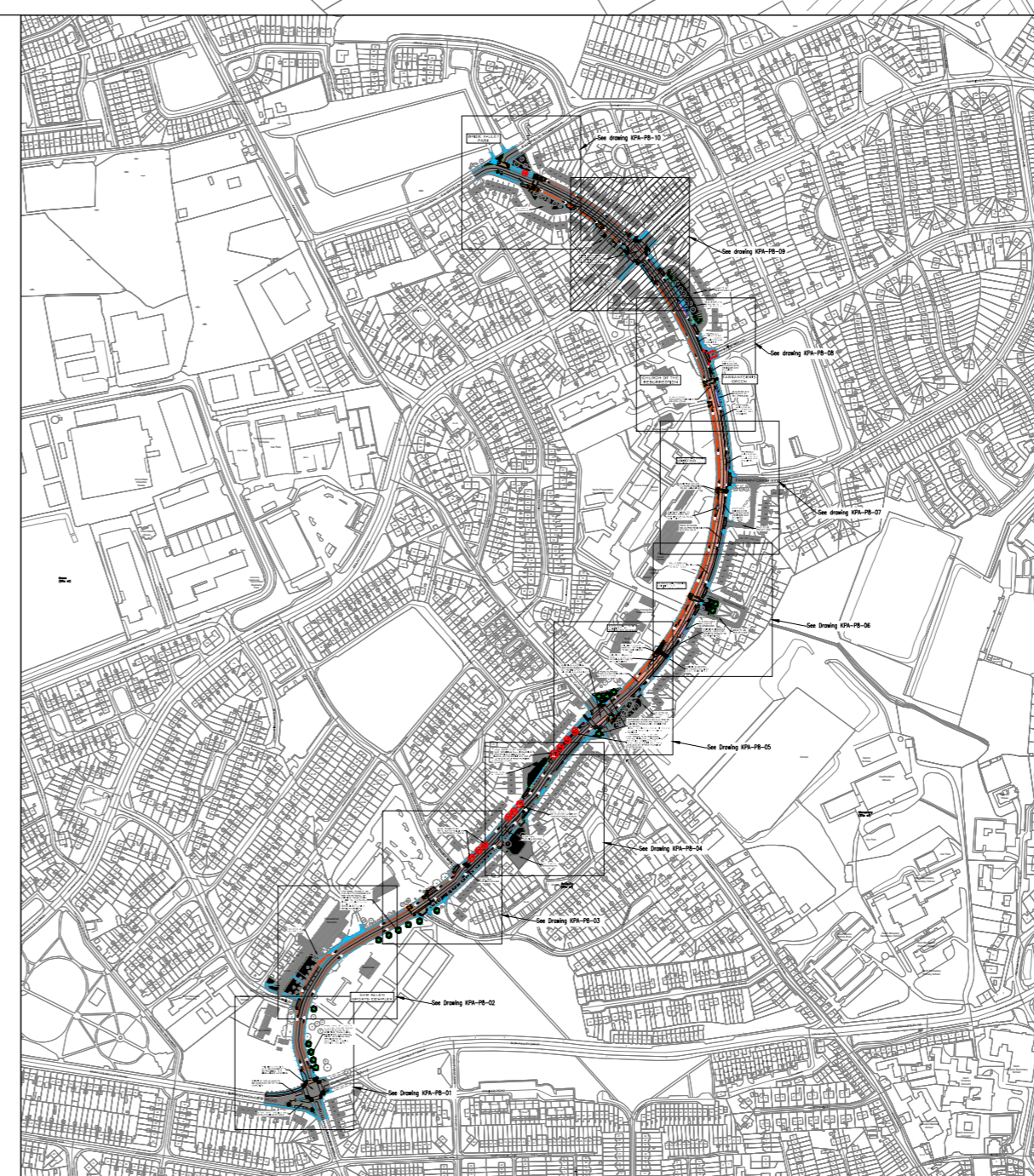


Rev. No.	Rev. By	Date	Revision Description
<p>CORK CITY COUNCIL Comhairle Cathrach Chorcaí Infrastructure Development Directorate Second Floor, Cork City Hall Anglesea Street, Cork. Tel: (021) 492 4000</p>			
<small>ORDNANCE SURVEY IRELAND LICENCE NO. CYAL50247147 © ORDNANCE SURVEY IRELAND. UNAUTHORISED REPRODUCTION INFRINGES ORDNANCE SURVEY IRELAND AND GOVERNMENT OF IRELAND COPYRIGHT.</small>			
Project Title: Knockpogue Avenue and Knockfree Avenue Active Travel Improvement Works			
Drawing Title: Layout Plan Sheet 8 of 10			
Dwg. No.: KPA-P8-08		Issue For: Planning	
Scale: 1:250 @ A1		Date: 2/12/22	
Drawn: D Fitzpatrick / B Morrissey		Checked / Approved: S Mackey	




LEGEND

- | | | | |
|-------------------------------|--|-----------------------------------|--|
| Footway | | Verge | |
| New Raised Cycle Track | | Existing Tree to be removed | |
| New on-carriageway cycle lane | | New Trees | |
| New Shared Footway / Cycleway | | Proposed Kassel Kerb | |
| Carriageway | | Proposed Stainless Steel Bollards | |
| Retaining Wall | | Proposed Tactile Paving | |
| | | Proposed Raised Kerb | |
| | | Proposed Raised Crossing | |
| | | Proposed School Zone Surfacing | |

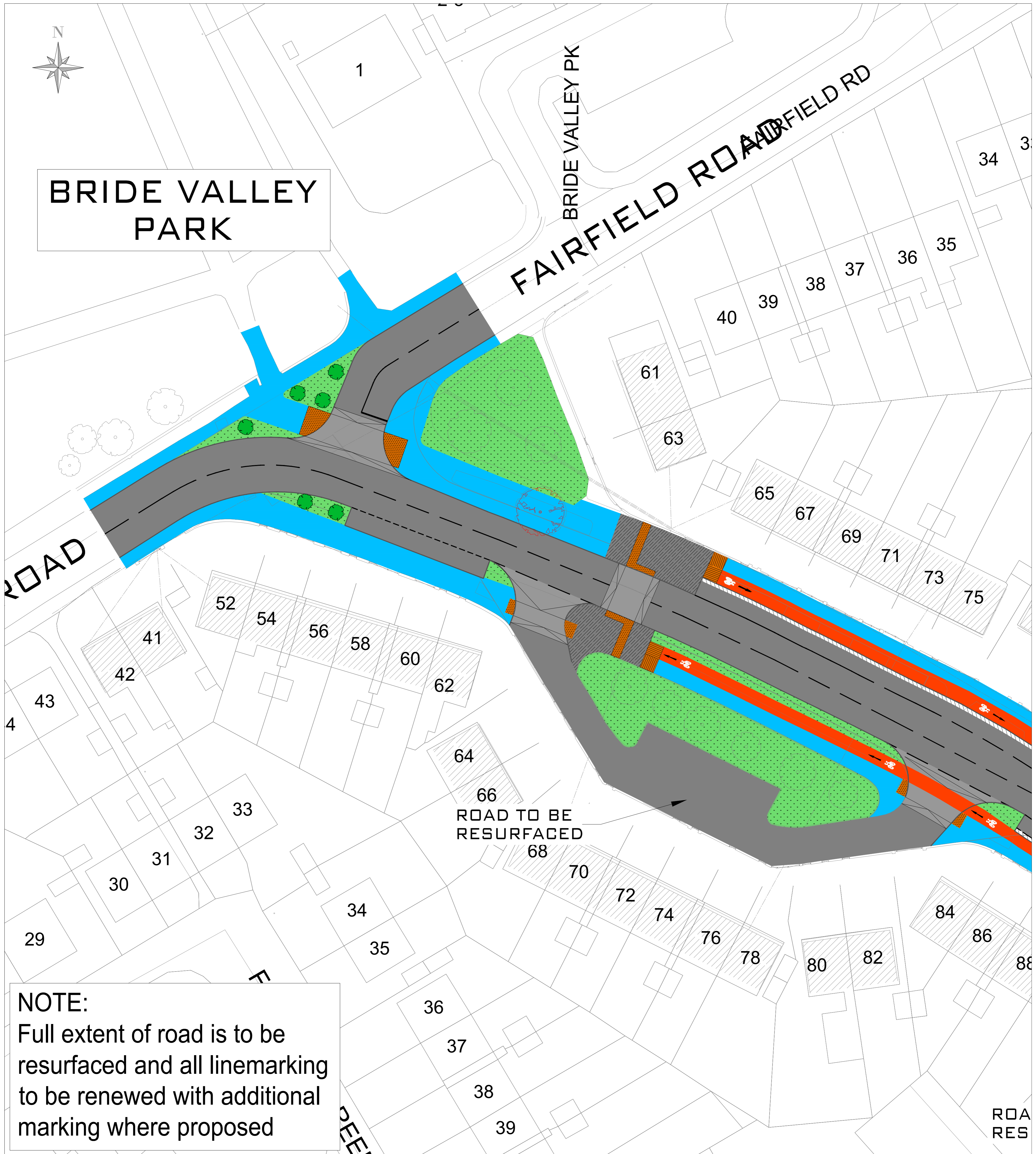


Rev. No.	Rev. By	Date	Revision Description
<p>CORK CITY COUNCIL Comhairle Cathrach Chorcaí Infrastructure Development Directorate Second Floor, Cork City Hall Anglesea Street, Cork. Tel: (021) 492 4000</p>			
<small>ORDNANCE SURVEY IRELAND LICENCE NO. CYAL50247147 © ORDNANCE SURVEY IRELAND. UNAUTHORISED REPRODUCTION INFRINGES ORDNANCE SURVEY IRELAND AND GOVERNMENT OF IRELAND COPYRIGHT.</small>			
Project Title: Knockpogue Avenue and Knockfree Avenue Active Travel Improvement Works			
Drawing Title: Layout Plan Sheet 9 of 10			
Dwg. No.: KPA-P8-09		Issue For: Planning	
Scale: 1:250 @ A1		Date: 2/12/22	
Drawn: D Fitzpatrick / B Morrissey		Checked / Approved: S Mackey	



**BRIDE VALLEY
PARK**

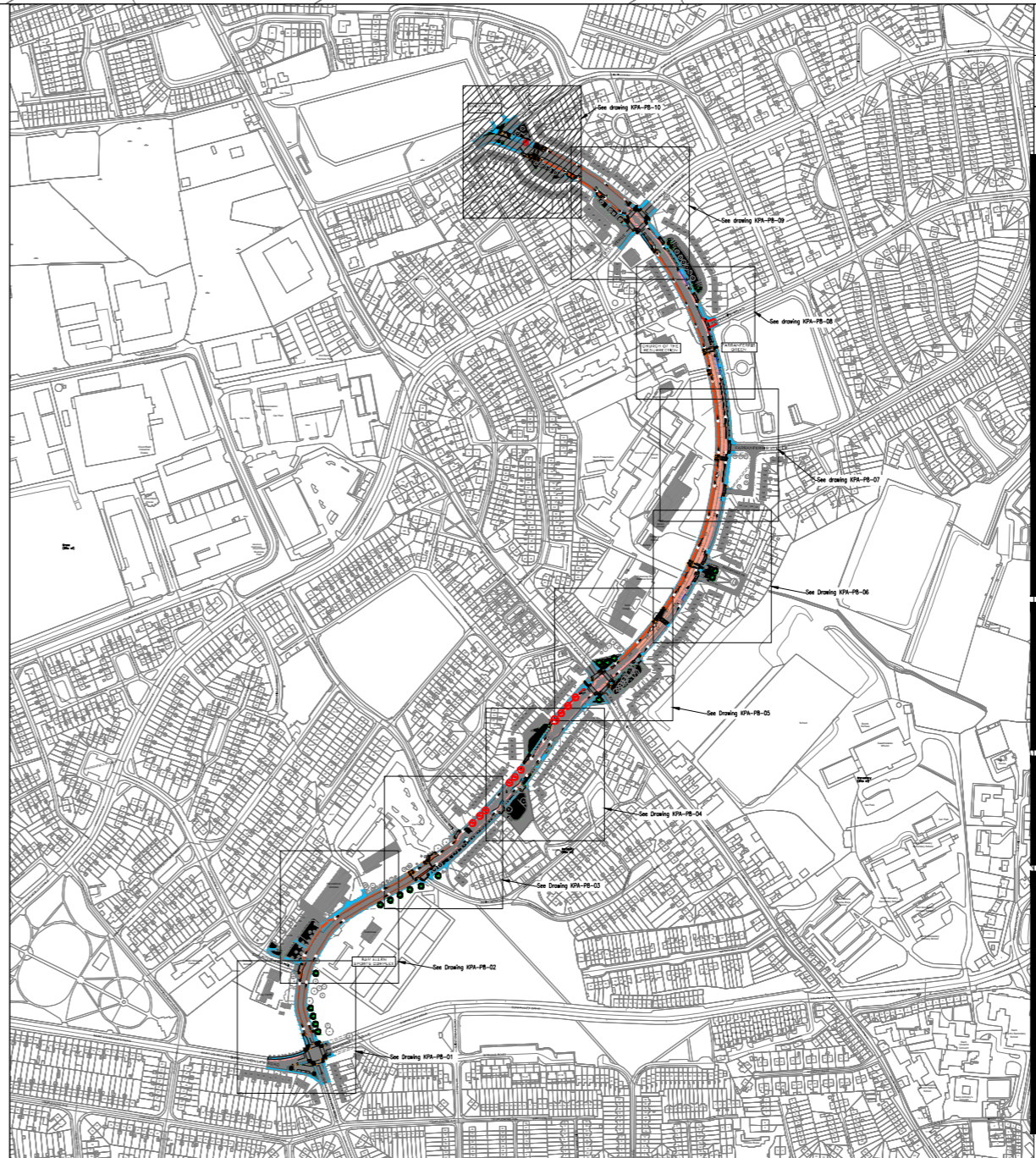
**BRIDE VALLEY PK
FAIRFIELD ROAD**



NOTE:
Full extent of road is to be resurfaced and all linemarking to be renewed with additional marking where proposed

LEGEND

- Footway Verge
- New Raised Cycle Track Existing Tree to be removed
- New on-carriageway cycle lane New Trees
- New Shared Footway / Cycleway Proposed Kassel Kerb
- Carriageway Proposed Stainless Steel Bollards
- Retaining Wall Proposed Tactile Paving
- Proposed Raised Kerb
- Proposed Raised Crossing
- Proposed School Zone Surfacing



Rev. No.	Rev. By	Date	Revision Description
CORK CITY COUNCIL Comhairle Cathrach Chorcaí Infrastructure Development Directorate Second Floor, Cork City Hall Anglesea Street, Cork. Tel: (021) 492 4000			
ORDNANCE SURVEY IRELAND LICENCE NO. CYAL50247147 © ORDNANCE SURVEY IRELAND. UNAUTHORISED REPRODUCTION INFRINGES ORDNANCE SURVEY IRELAND AND GOVERNMENT OF IRELAND COPYRIGHT.			
Project Title: Knockpogue Avenue and Knockfree Avenue Active Travel Improvement Works			
Drawing Title: Layout Plan Sheet 10 of 10			
Dwg. No.: KPA-P8-10		Issue For: Planning	
Scale: 1:250 @ A1		Date: 2/12/22	
Drawn: D Fitzpatrick / B Morrissey		Checked / Approved: S Mackey	