



**Location of Works**

**CORK CITY COUNCIL**  
**Comhairle Cathrach Chorcaí**  
 Infrastructural Development Directorate



**Calderwood Road**  
**Pedestrian**  
**Improvement works**

Section 38

Rev. No.	Rev. By	Date	Revision Description
 <b>CORK CITY COUNCIL</b> Comhairle Cathrach Chorcaí Infrastructure Development Directorate Second Floor, Cork City Hall Anglesea Street, Cork. Tel: (021) 492 4000			
<small>ORDNANCE SURVEY IRELAND            LICENCE NO. 07AL5247147            © ORDNANCE SURVEY IRELAND.            UNAUTHORISED REPRODUCTION INFRINGES ORDNANCE SURVEY IRELAND            AND GOVERNMENT OF IRELAND COPYRIGHT.</small>			
Project Title: <b>Calderwood Road Pedestrian Improvement works</b>			
Drawing Title: <b>Site Map</b>			
Dwg. No.: <b>000</b>		Issue For: <b>Planning</b>	
Scale: <b>NTS</b>		Date: <b>2/3/23</b>	
Drawn: <b>MC</b>		Checked / Approved: <b>JG</b>	



76

Proposed new  
carrageway width

Existing carrageway  
kerb to be maintained

New tabletop  
Crossing

Proposed new  
carrageway width  
77

Kerb treatment

New tabletop  
Crossing

Kerb treatment

Proposed new  
carrageway width

7.2

6.2

6.1

5.7

Stop

5.5

Existing Footpath to  
be maintained

Kerb dished locally

Existing Gully to be  
relocated to new road edge

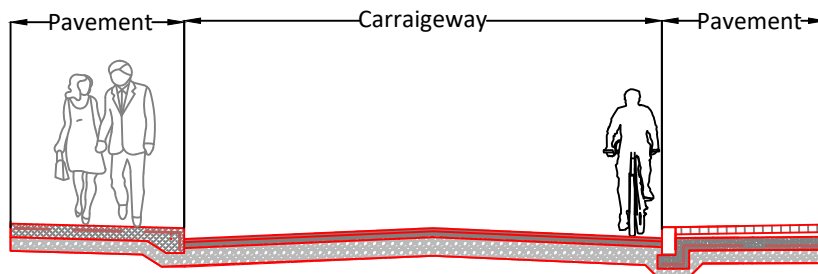

Proposed new  
Footpath

Existing Gully to be  
relocated to new road edge

2.5

2.0

2.0



Typical Cross Section

Rev. No.	Rev. By	Date	Revision Description



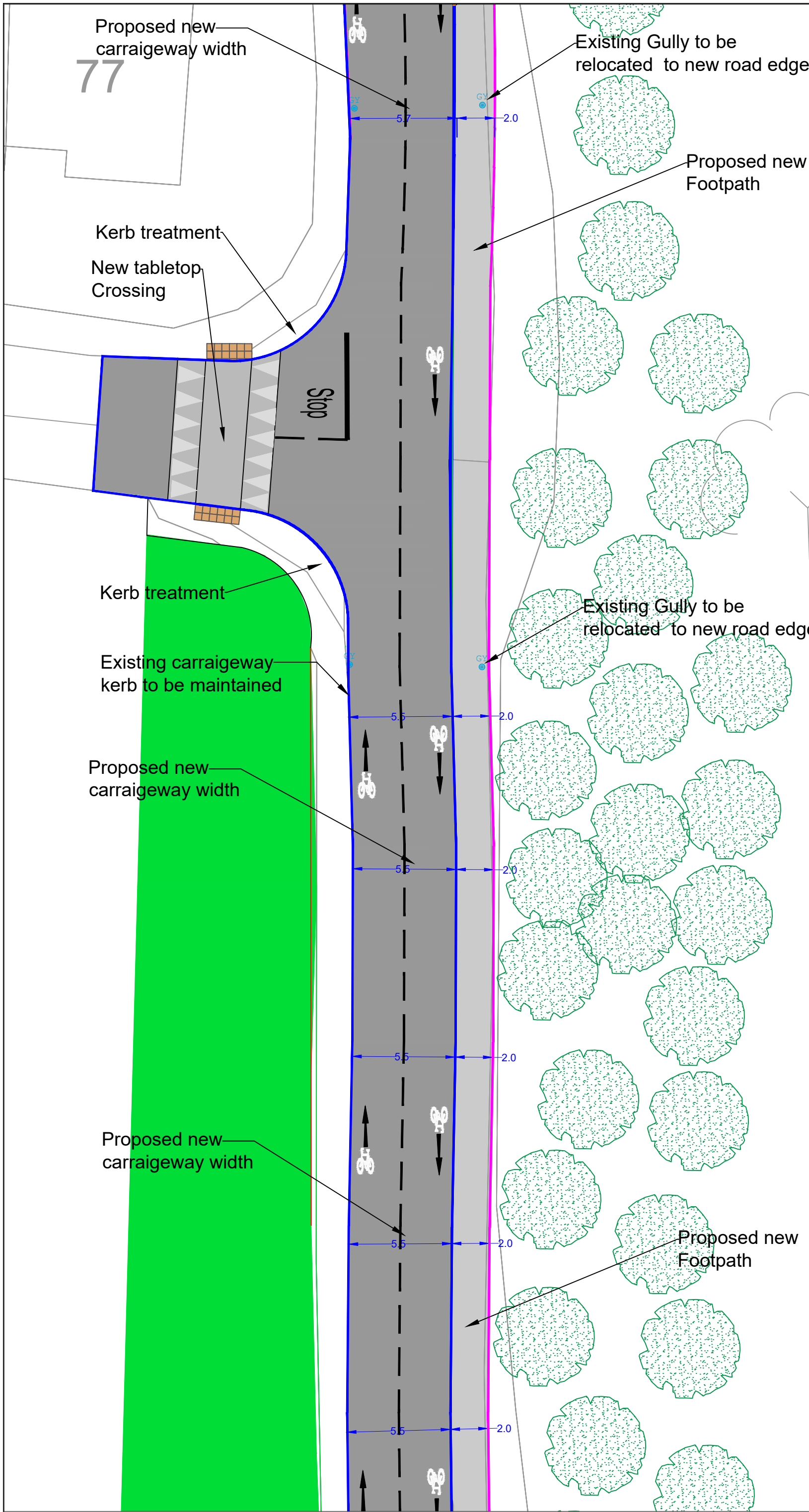
**CORK CITY COUNCIL**  
Comhairle Cathrach Chorcaí  
Infrastructure Development Directorate  
Second Floor, Cork City Hall  
Anglesea Street, Cork.  
Tel: (021) 492 4000

ORDNANCE SURVEY IRELAND  
LICENCE NO. CYAL50247147  
© ORDNANCE SURVEY IRELAND  
UNAUTHORISED REPRODUCTION INFRINGES ORDNANCE SURVEY IRELAND  
AND GOVERNMENT OF IRELAND COPYRIGHT.


Project Title:  
**Calderwood Road Pedestrian  
Improvement works**

Drawing Title:  
**Site Layout (1-4)**

Dwg. No.: <b>100</b>	Issue For: Planning
Scale: 1:200	Date: 2/3/23
Drawn: MC	Checked / Approved: JG



Rev. No.	Rev. By	Date	Revision Description


**CORK CITY COUNCIL**  
 Comhairle Cathrach Chorcaí  
 Infrastructure Development Directorate  
 Second Floor, Cork City Hall  
 Anglesea Street, Cork.  
 Tel: (021) 492 4000

ORDNANCE SURVEY IRELAND  
 LICENCE NO. CYAL50247147  
 © ORDNANCE SURVEY IRELAND  
 UNAUTHORISED REPRODUCTION INFRINGES ORDNANCE SURVEY IRELAND  
 AND GOVERNMENT OF IRELAND COPYRIGHT.

Project Title:  
**Calderwood Road Pedestrian Improvement works**

Drawing Title:  
**Site Layout (2-4)**

Dwg. No.: <b>101</b>	Issue For: Planning
Scale: 1:200	Date: 2/3/23
Drawn: MC	Checked / Approved: JG



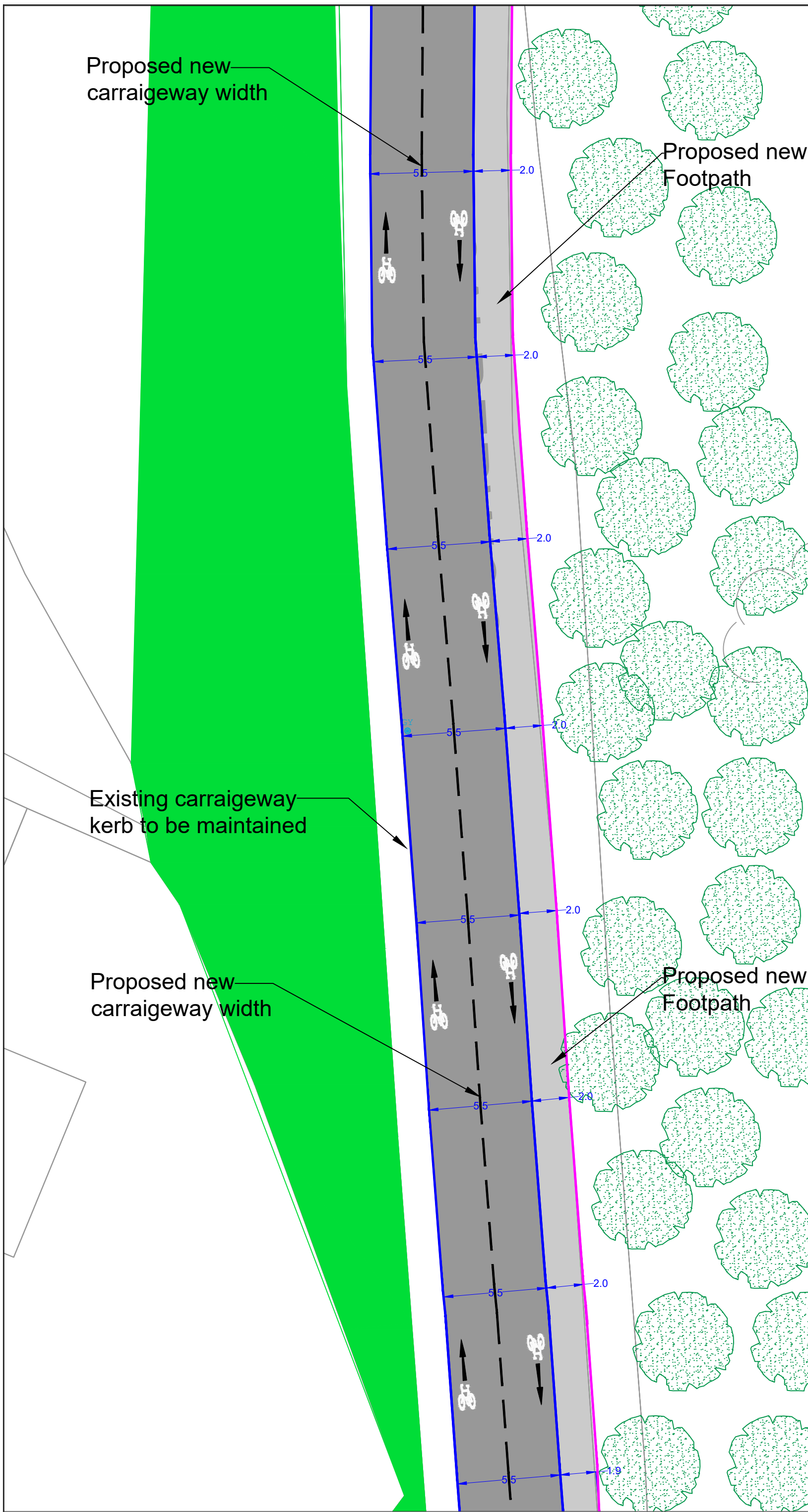

Proposed new  
carrageway width

Proposed new  
Footpath

Existing carrageway  
kerb to be maintained


Proposed new  
carrageway width

Proposed new  
Footpath



Rev. No.	Rev. By	Date	Revision Description
 <b>CORK CITY COUNCIL</b> Comhairle Cathrach Chorcaí Infrastructure Development Directorate Second Floor, Cork City Hall Anglesea Street, Cork. Tel: (021) 492 4000			
<small>ORDNANCE SURVEY IRELAND          LICENCE NO. CYAL50247147          © ORDNANCE SURVEY IRELAND.          UNAUTHORISED REPRODUCTION INFRINGES ORDNANCE SURVEY IRELAND          AND GOVERNMENT OF IRELAND COPYRIGHT.</small>			
Project Title:			
Calderwood Road Pedestrian Improvement works			
Drawing Title:			
Site Layout (3-4)			
Dwg. No.:	Issue For:		
102	Planning		
Scale:	Date:		
1:200	2/3/23		
Drawn:	Checked / Approved:		
MC	JG		





Rev. No.	Rev. By	Date	Revision Description

**CORK CITY COUNCIL**  
Comhairle Cathrach Chorcaí  
Infrastructure Development Directorate  
Second Floor, Cork City Hall  
Anglesea Street, Cork.  
Tel: (021) 492 4000

ORDNANCE SURVEY IRELAND  
LICENCE NO. CYAL50247147  
© ORDNANCE SURVEY IRELAND  
UNAUTHORISED REPRODUCTION INFRINGES ORDNANCE SURVEY IRELAND  
AND GOVERNMENT OF IRELAND COPYRIGHT.

Project Title: <b>Calderwood Road Pedestrian Improvement works</b>	
Drawing Title: <b>Site Layout (4-4)</b>	
Dwg. No.: <b>103</b>	Issue For: Planning
Scale: 1:200	Date: 2/3/23
Drawn: MC	Checked / Approved: JG