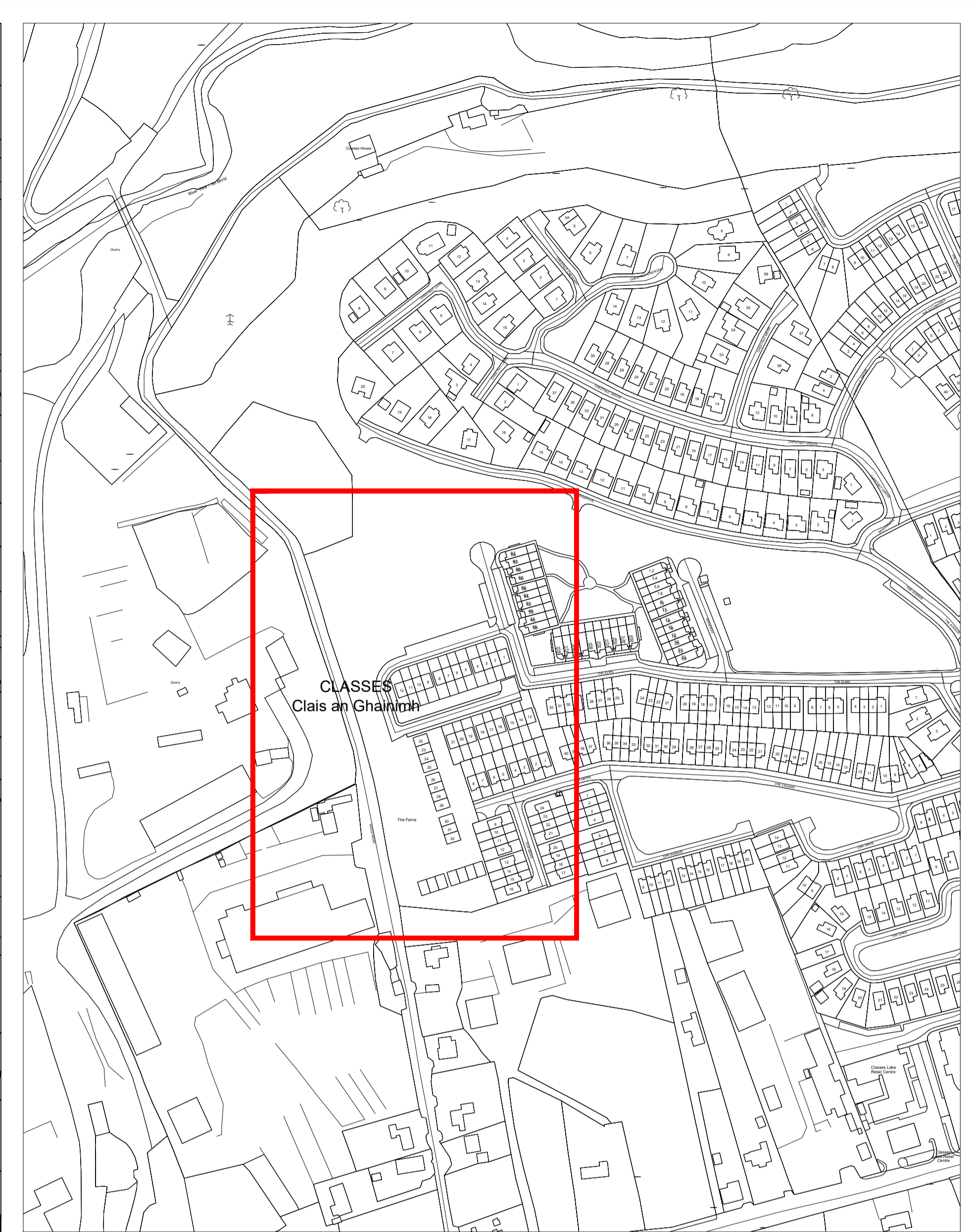










SITE LAYOUT PLAN 1:500



SITE LOCATION MAP 1:2500

LEGEND

Taking in Charge (TIC) Boundary

-  Area to be TIC
-  Foot Path Area
-  Road Area
-  Grass Area
-  Public Lighting
-  225 Ø Storm Sewer Drainage
-  150 Ø Foul Sewer Drainage
-  100 Ø Water Main Drainage




Scale 1:500 @ A1



COMMUNITY, CULTURE & PLACEMAKING

Economic Development (021) 4924564
 Development Management (021) 4924609
 Planning Policy (021) 4924086

Web: www.corkcity.ie
 E-mail: planning@corkcity.ie



Address

**The Ferns
 Classes Lake
 Ovens
 Cork**

**The Ferns
 Area to be
 Taken in Charge**

Title	Scale	1/500 @ A1
Date	09/03/2023	
Drawn By	AK	
Checked By	VF	
Plotfiles Ref.		

Drawing Status	Job No.	Drawing No.	Rev.
TIC	JOB_NO	01	REV

Project **The Ferns Classes Lake Ovens
 Taking in Charge**