TOGHER ROAD | CORK

Streetscape studies

May 2018

Index

1 **Localisation**

2 **Site analysis**

3 **Streetscape**

1

Localisation

ARUP

1 | Localisation

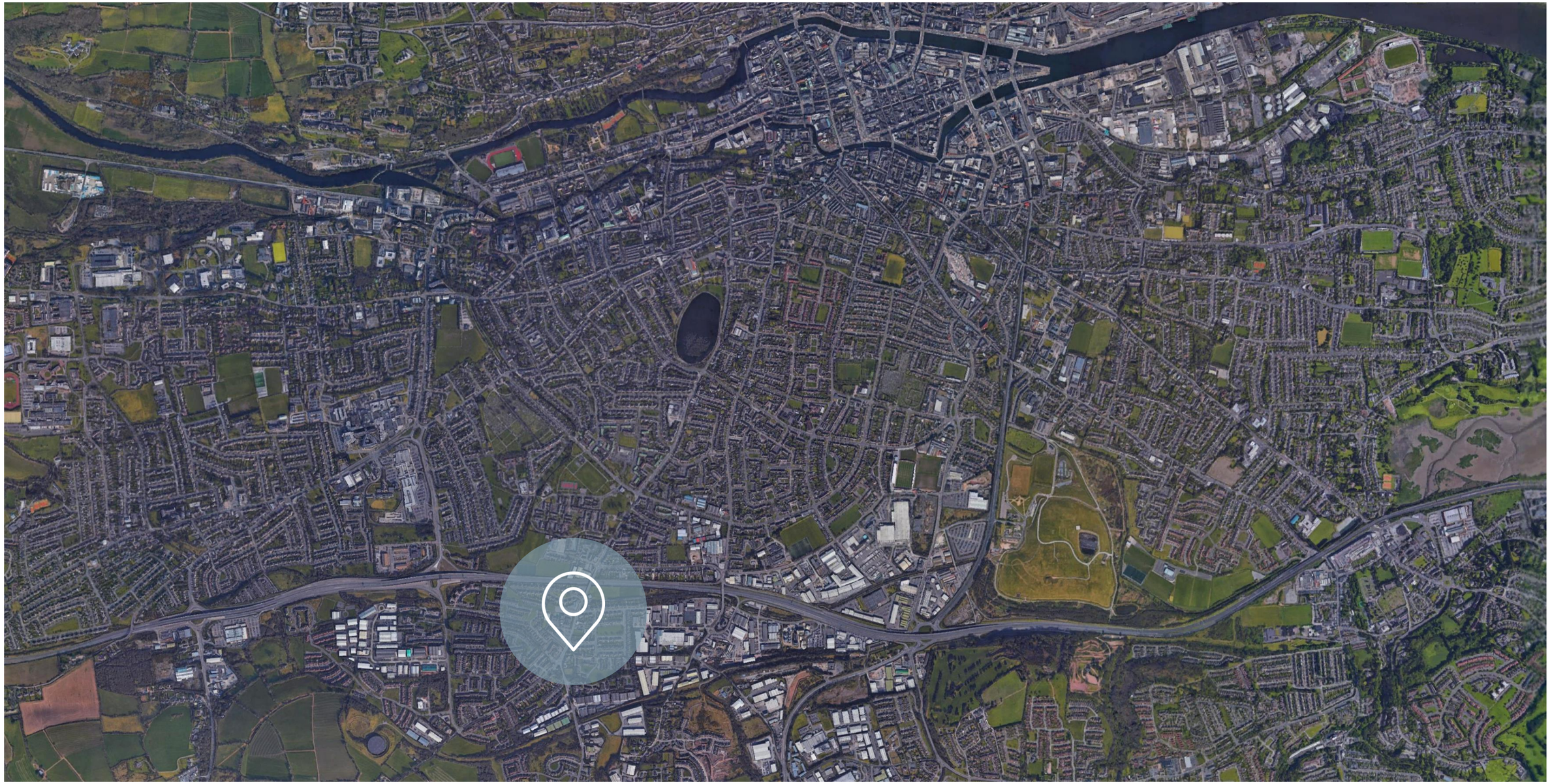

ARUP

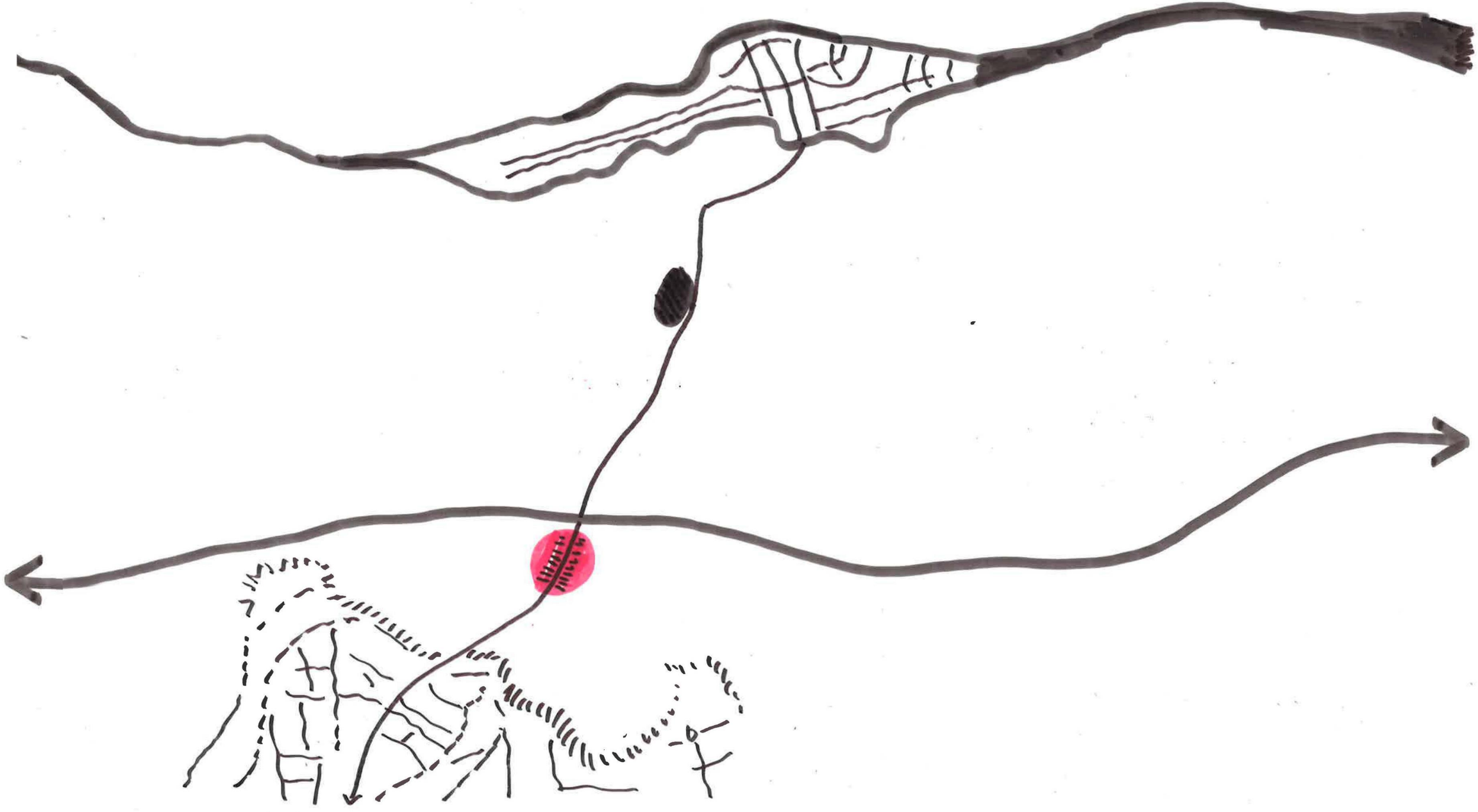

2

Site analysis

Constraints / Opportunities

- Peak hours traffic
- Footpath quality
- Street crossing quality
- Roundabout legibility
- Bus stop localisation
- Bridge visibility

- Green connection
- Urban core
- Close to the countryside

Actions to provide a more attractive and safe place for vulnerable road users

Enlarging footpaths

Providing a clear landscape strategy

Reducing speed of vehicles

Streetscape strategy

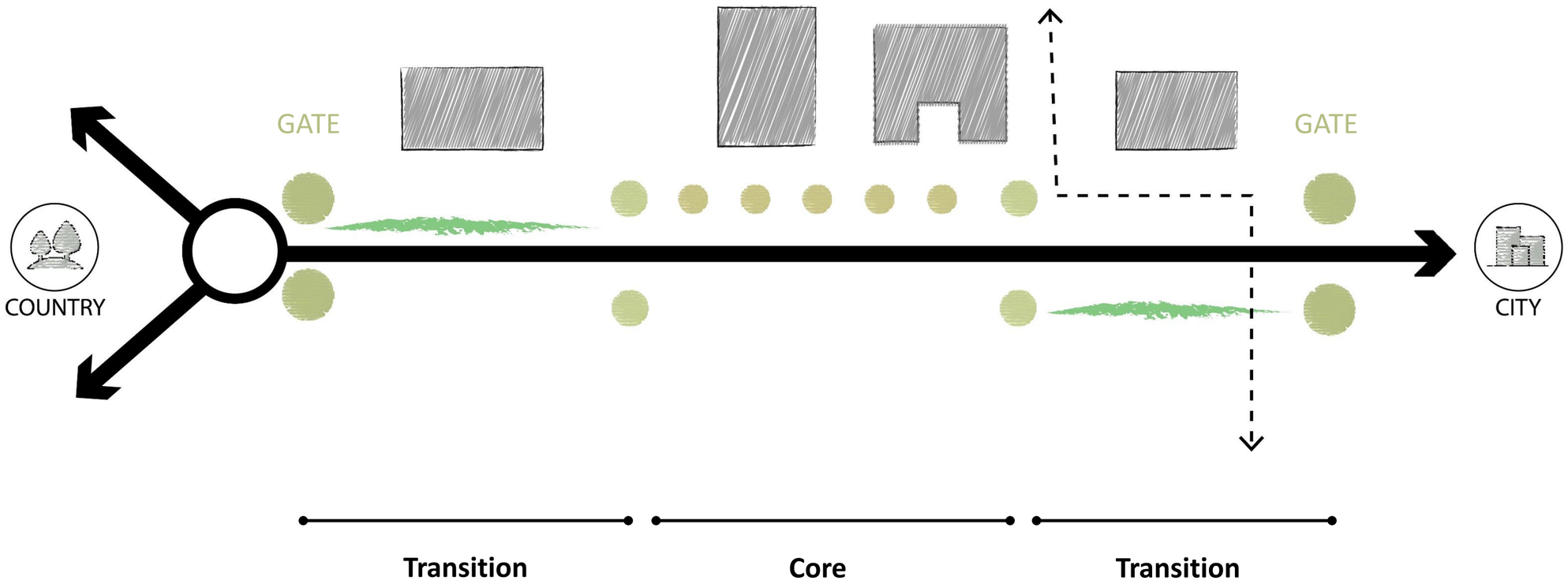

3

Streetscape layout

Landscape design

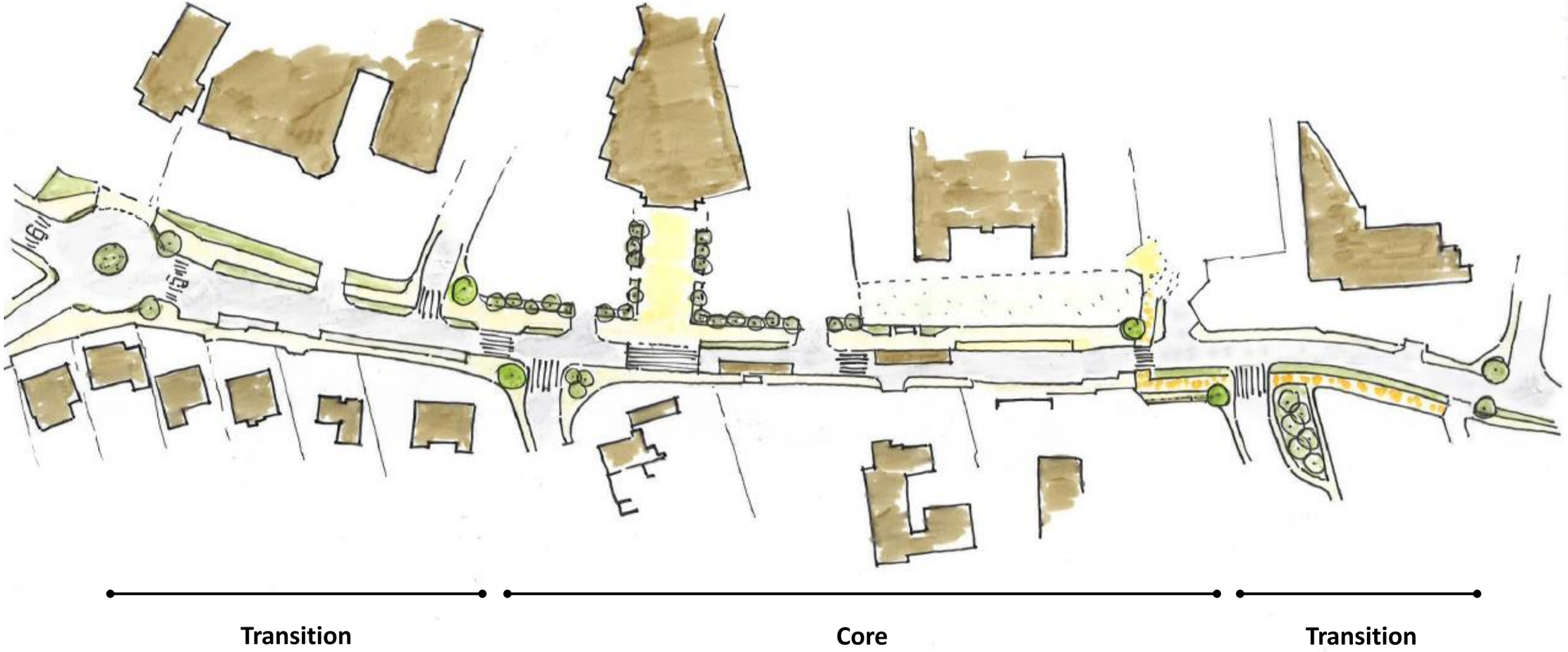

Soft landscape

Herbaceous ornamental Plants

Gate entrance – mixed vegetation and sculpture

Gate trees

Landmark trees

Existing species – birch «grove»

Lower planting strip

Hard landscape

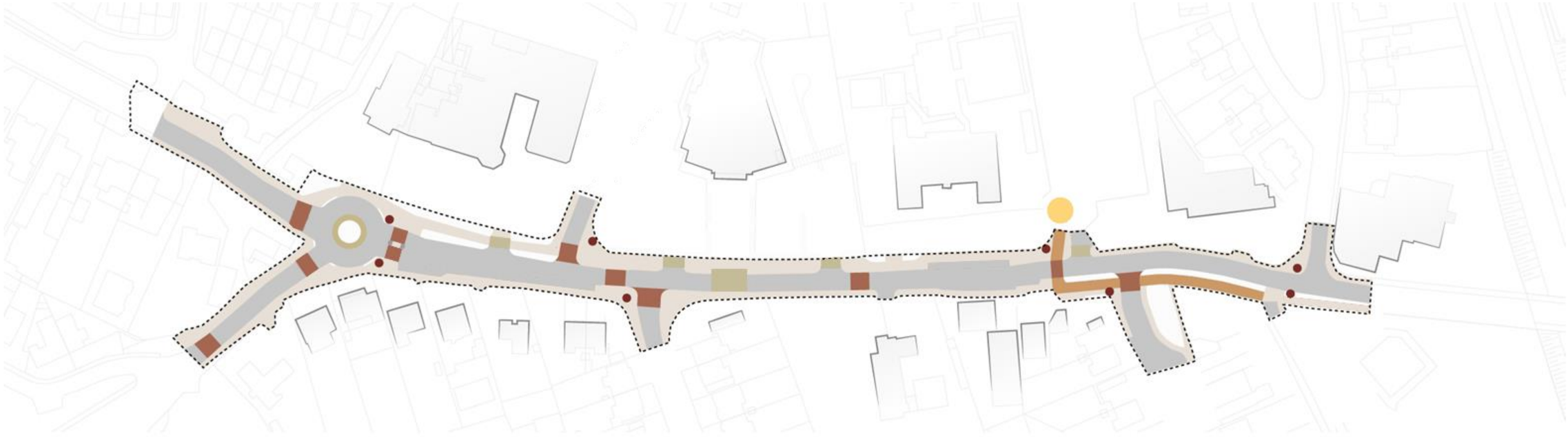



Asphalt Roadway

Concrete Block
Paved Crossings

High Quality
Concrete Footpath

Raised
street crossings



Coloured Levofloor or similar,
effect «exposed gravel»

Coloured asphalt –
School focus

Tree grates –
Circle shape

Area 1 – Roundabout – Section

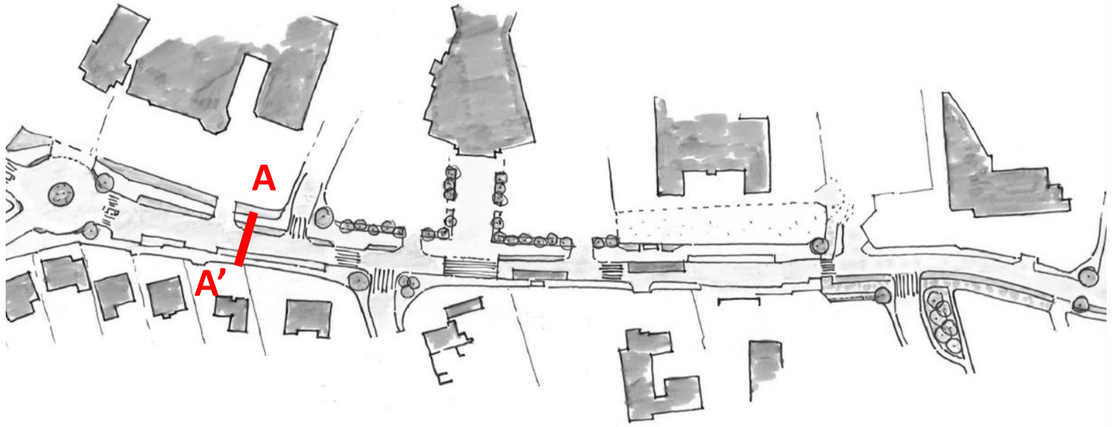

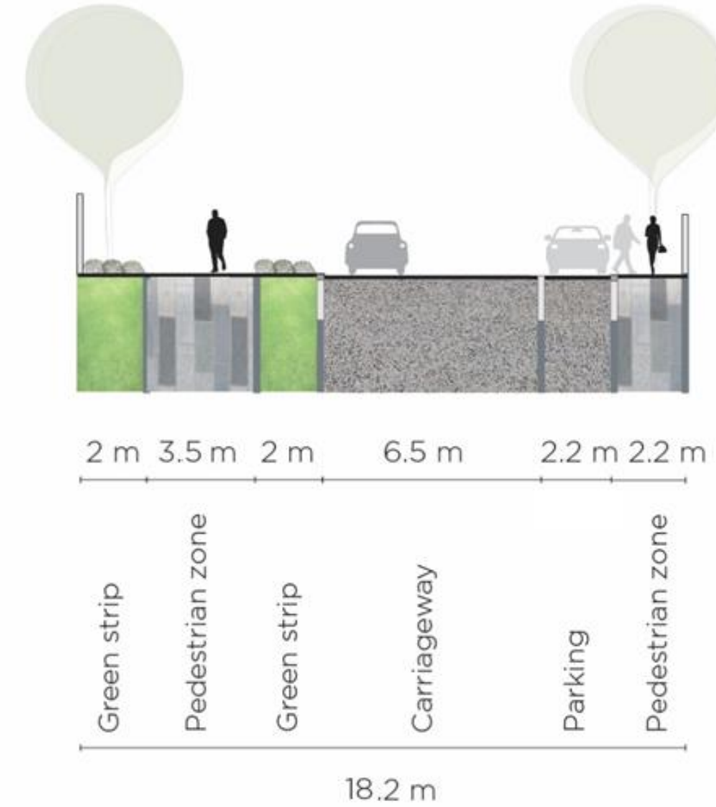

Area 1 – Roundabout – Plan

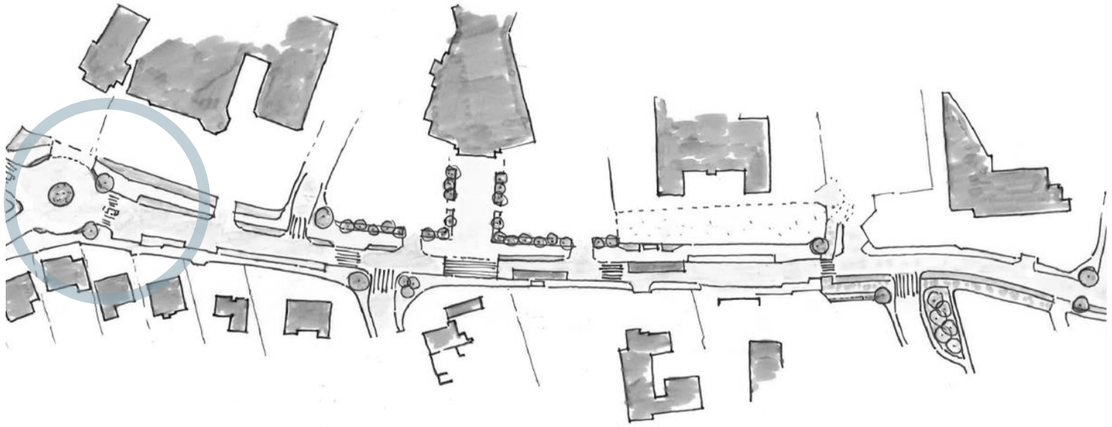

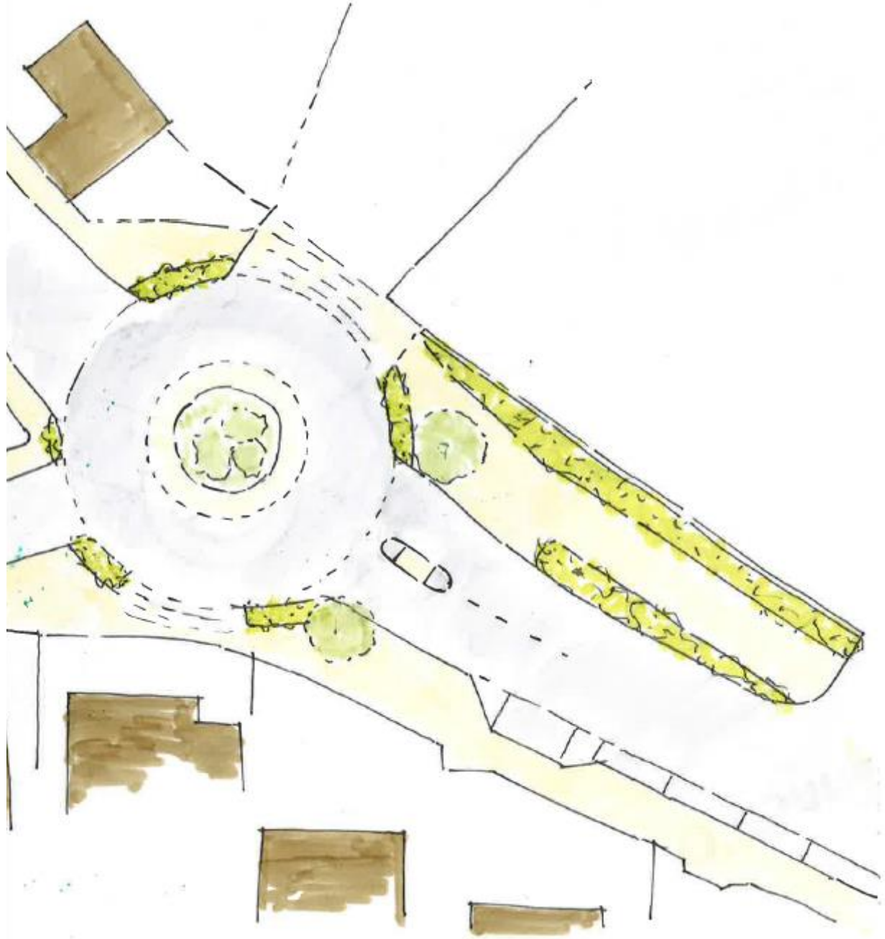

Area 1 – Roundabout – View

Area 1 – Roundabout – View

Area 2 – Church – Section

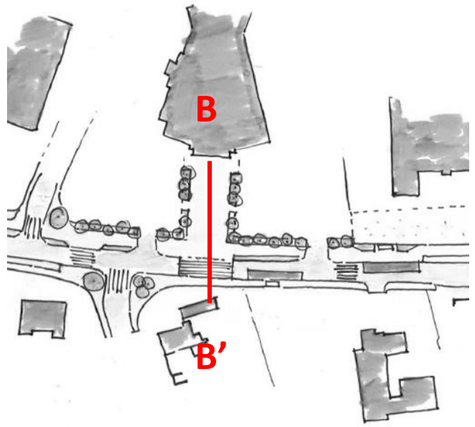

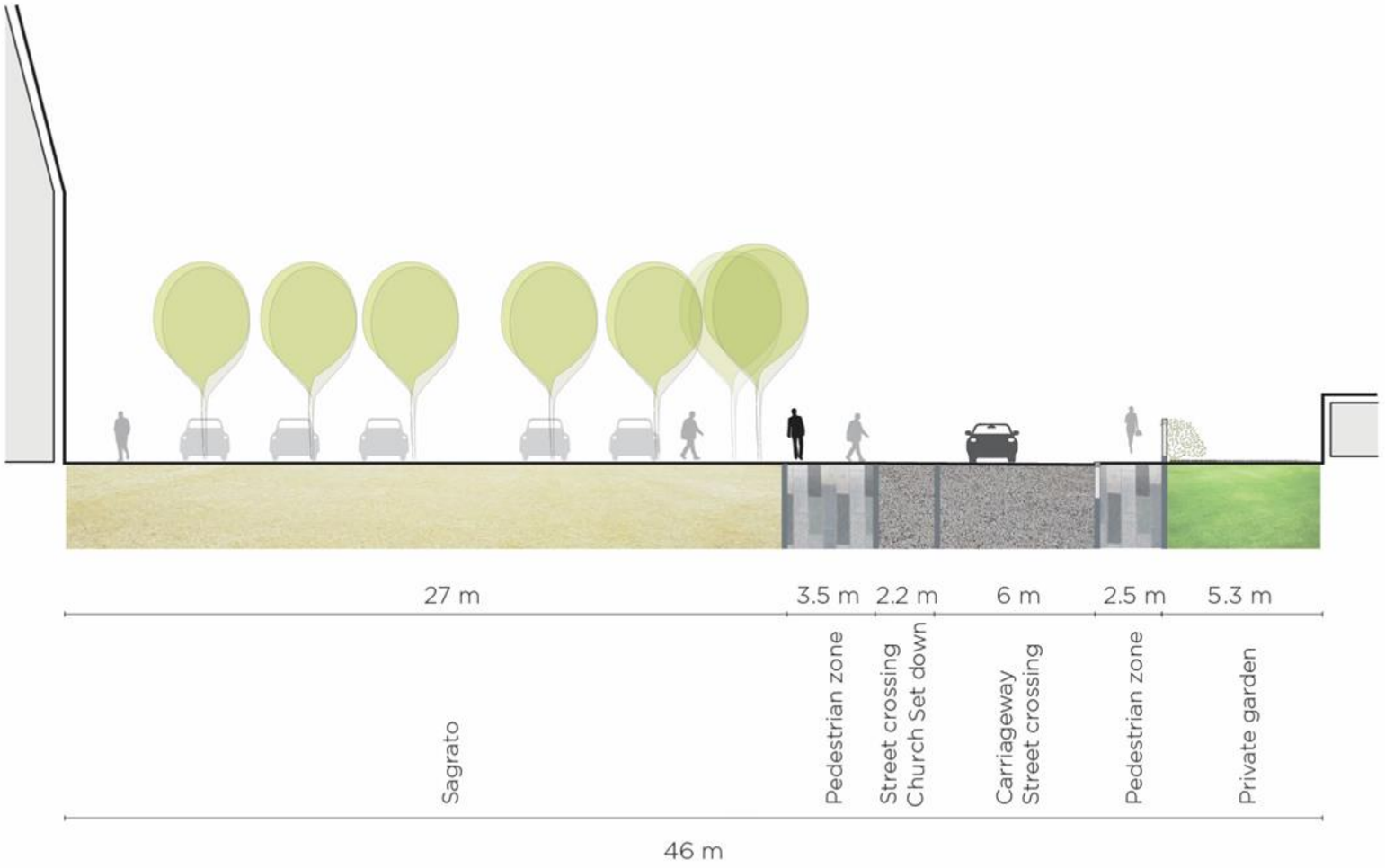

Area 2 – Church – Plan

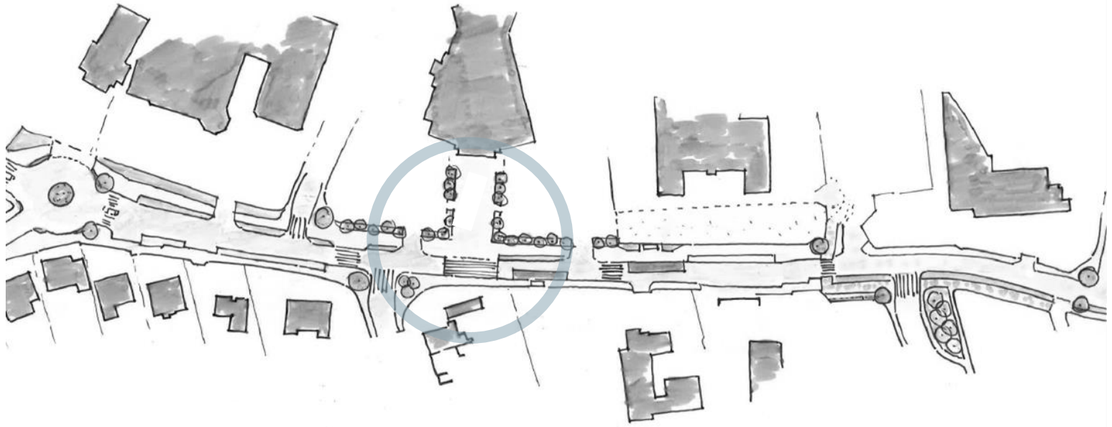

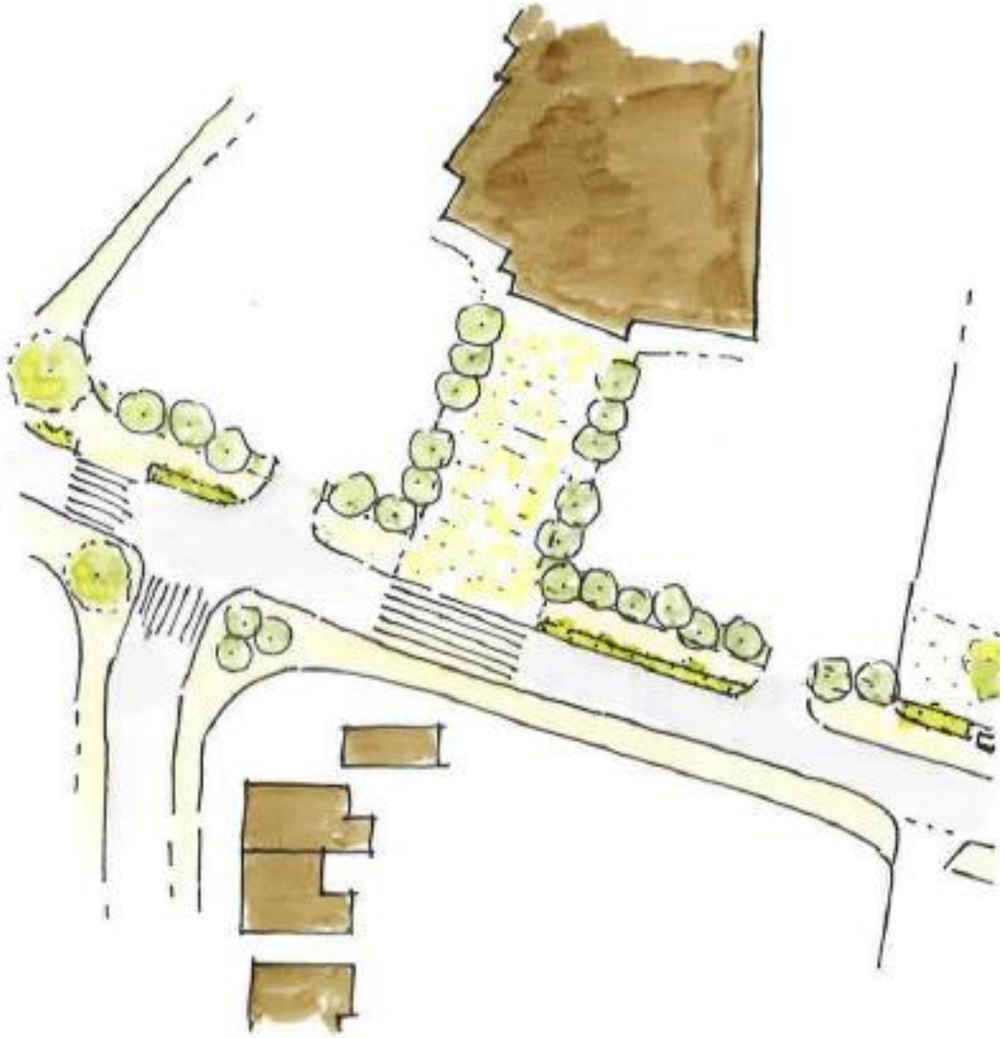

Area 2 – Church – View

Area 2 – Church – View

Area 3 – Greenway – Section

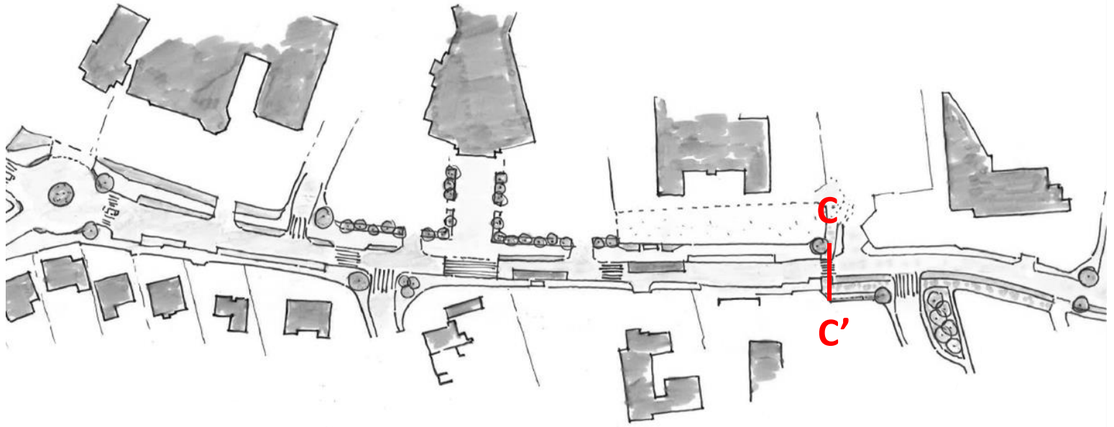

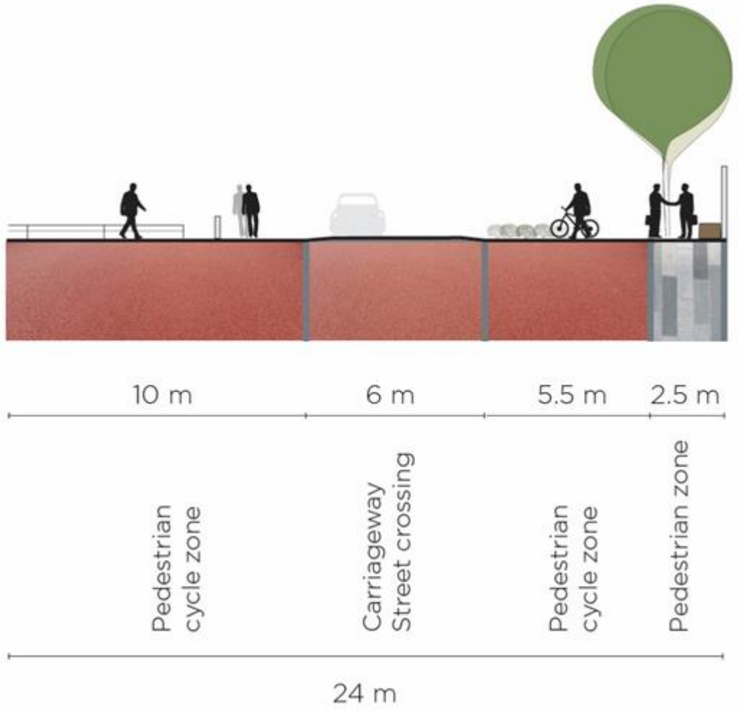

Area 3 – Greenway – Plan

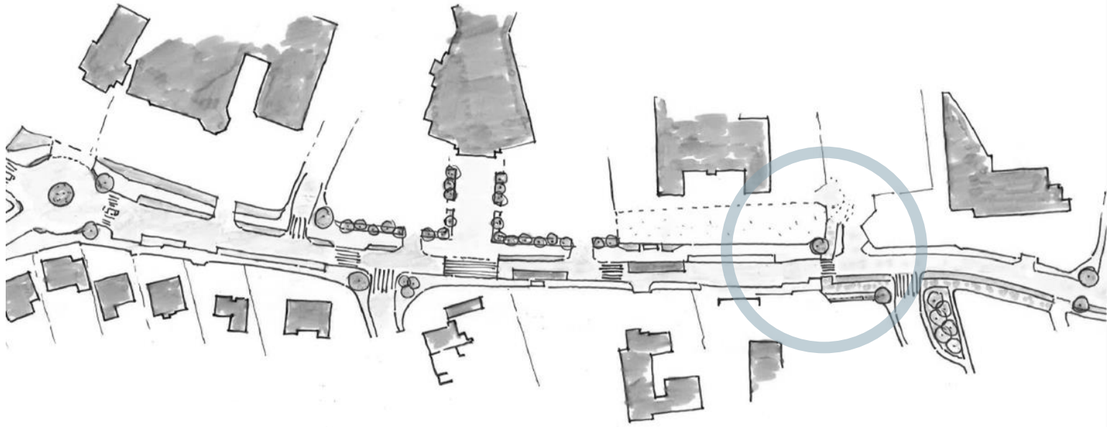



Area 3 – Greenway – View

Area 3 – Greenway – View

STOP