

Projection / Spatial Reference:  
 IREN95\_Irish\_Transverse\_Mercator

Centre Point Coordinates:  
 X,Y = 565125.5777,572423.9729

Data Extraction Date:  
 20-Jul-2022

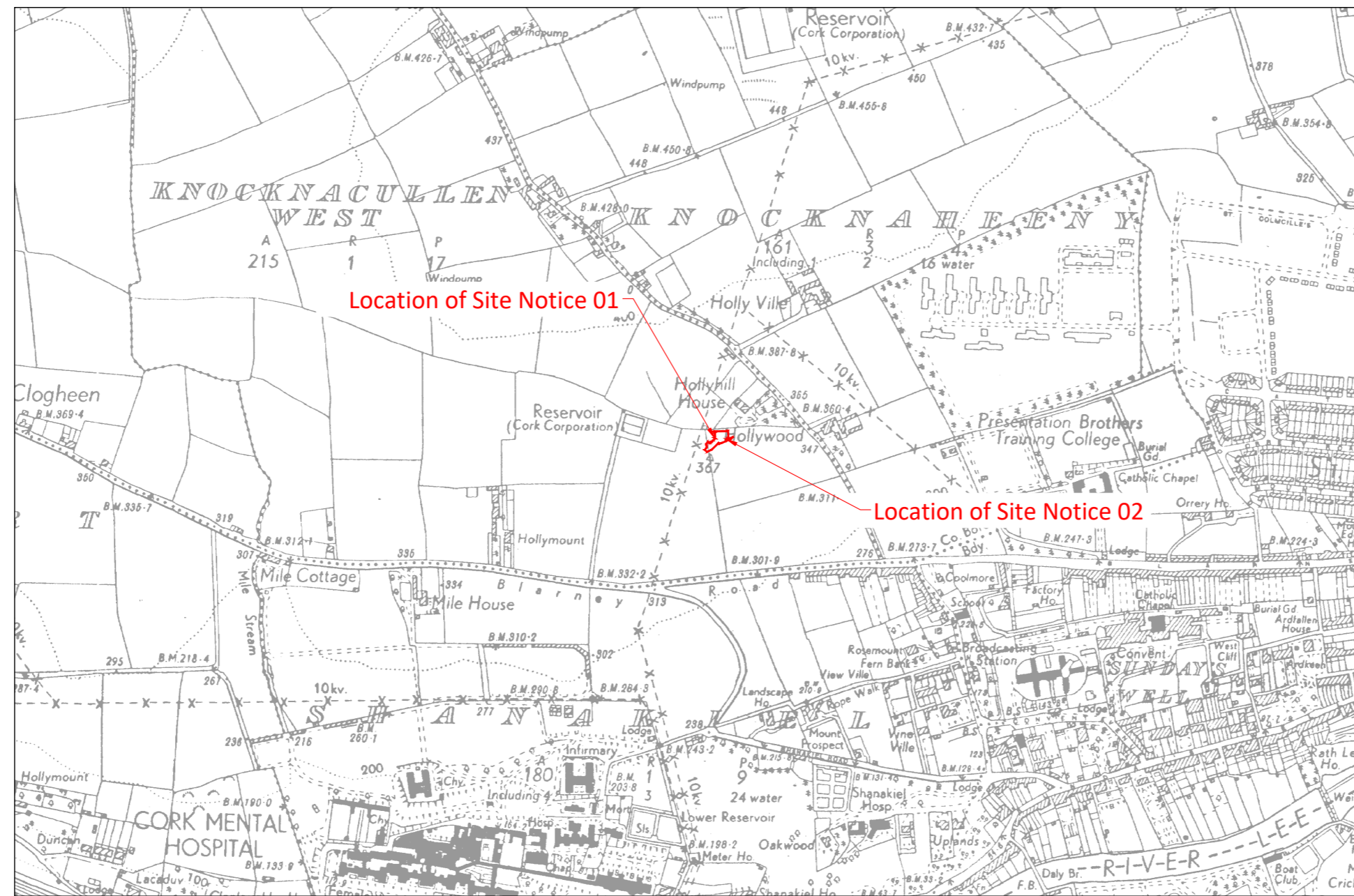
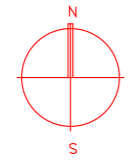
Product Version:  
 1.3

License / Copyright:  
 Ordnance Survey Ireland 'Terms of Use' apply.  
 Please visit 'www.osi.ie/about/terms-conditions'.

© Ordnance Survey Ireland, 2022

— Extent of development site

RECORD PLACE MAP (Scale 1:10560)



Description:  
 Historic 6" Latest Edition

Publisher / Source:  
 Ordnance Survey Ireland (OSi)

Data Source / Reference:  
 CK073  
 Revision Date =  
 Survey Date = 31-Dec-1934  
 Levelled Date = 31-Dec-1939

CK074  
 Revision Date =  
 Survey Date = 31-Dec-1928  
 Levelled Date = 31-Dec-1956

File Format:  
 Tagged Image File Format (TIFF)

File Name:  
 R\_50280986\_2.tif

Clip Extent / Area of Interest (AOI):  
 LLX,LLY= 562664.5777,570606.9729  
 LRX,LRX= 567586.5777,570606.9729  
 ULX,ULY= 562664.5777,574240.9729  
 URX,URY= 567586.5777,574240.9729

© Ordnance Survey Ireland, 2022

Compiled and published by Ordnance Survey Ireland, Phoenix Park, Dublin 8, Ireland.

Unauthorised reproduction infringes Ordnance Survey Ireland and Government of Ireland copyright.

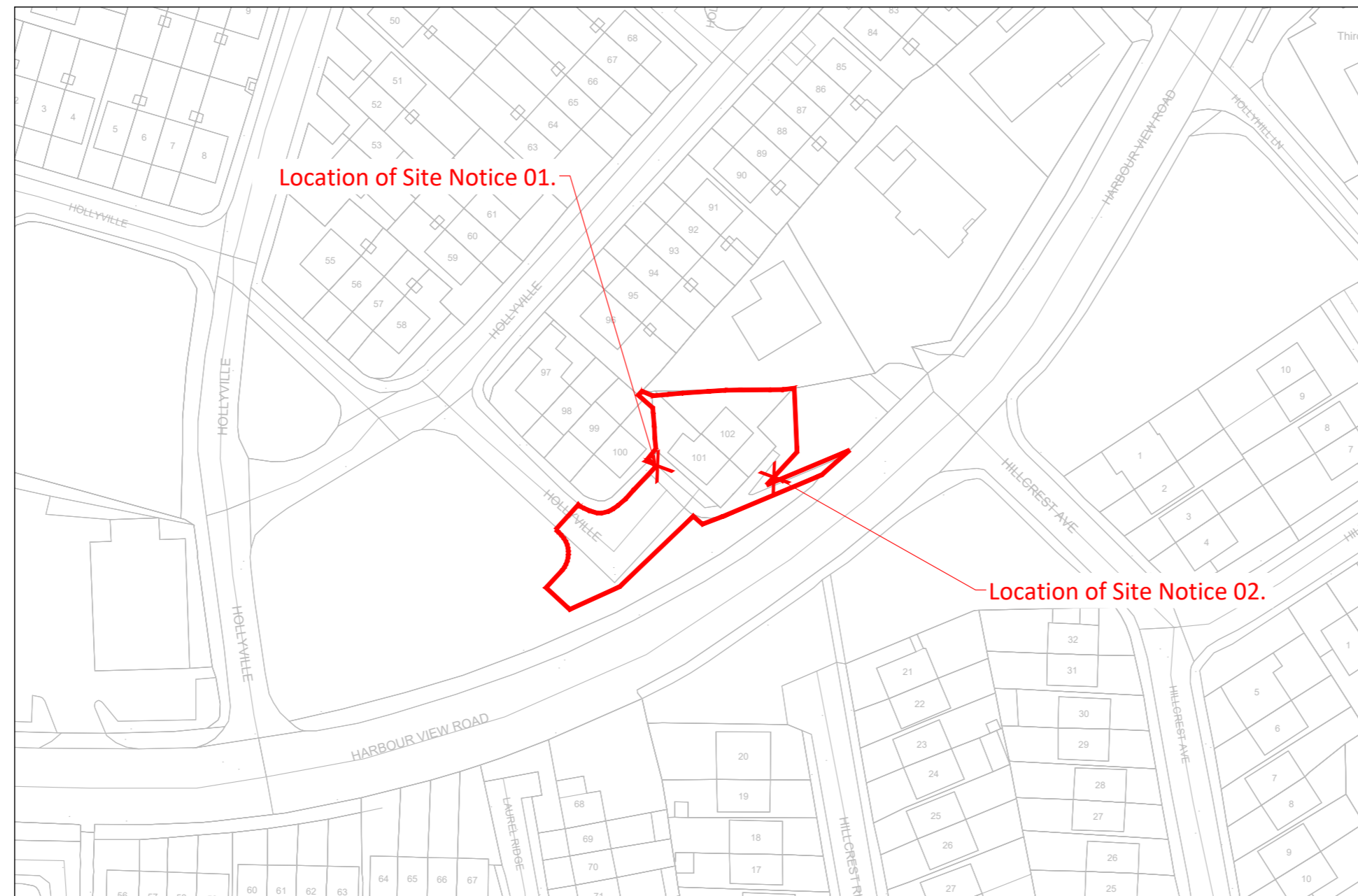
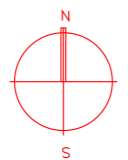
All rights reserved. No part of this publication may be copied, reproduced or transmitted in any form or by any means without the prior written permission of the copyright owners.

The representation on this map of a road, track or footpath is not evidence of the existence of a right of way.

Ordnance Survey maps never show legal property boundaries, nor do they show ownership of physical features.

— Extent of development site

URBAN PLACE MAP (Scale 1:1000)



Description:  
 Digital Landscape Model (DLM)

Publisher / Source:  
 Ordnance Survey Ireland (OSi)

Data Source / Reference:  
 PRIME2

File Format:  
 Autodesk AutoCAD (DWG\_R2013)

File Name:  
 v\_50280986\_2.dwg

Clip Extent / Area of Interest (AOI):  
 LLX,LLY= 564834.0777,572208.9729  
 LRX,LRX= 565417.0777,572208.9729  
 ULX,ULY= 564834.0777,572638.9729  
 URX,URY= 565417.0777,572638.9729

Projection / Spatial Reference:  
 Projection= IREN95\_Irish\_Transverse\_Mercator

Centre Point Coordinates:  
 X,Y= 565125.5777,572423.9729

Reference Index:  
 Map Series | Map Sheets  
 1:1,000 | 6382-02  
 1:1,000 | 6382-07

STANDARD INSTRUCTIONS

1 THE MAIN CONTRACTOR, SUB-CONTRACTOR OR SUPPLIER SHALL VERIFY ALL DIMENSIONS ON SITE AND IMMEDIATELY REPORT TO THE ARCHITECT ANY DISCREPANCIES ON THE DRAWINGS.  
 WORK TO FIGURED DIMENSIONS ONLY (EXCEPT WHERE FULL SIZE DETAILS ARE PROVIDED). NOT VARY ANY WORK SHOWN ON THE DRAWINGS WITHOUT OBTAINING PRIOR APPROVAL FROM THE ARCHITECT.  
 BE RESPONSIBLE FOR REQUESTING FROM THE ARCHITECT ANY ADDITIONAL INFORMATION REQUIRED.  
 SUPPLY TO THE ARCHITECT ALL SHOP DRAWINGS, ILLUSTRATIONS, SPECIFICATIONS, ETC. OF ALL SPECIALIST WORK TO BE INCORPORATED IN THE MAIN CONTRACT WORKS.

2 IMMEDIATELY ADVISE THE ARCHITECT / QUANTITY SURVEYOR OF THE EFFECT UPON PROGRAMME AND COST OF ANY ALTERATIONS TO THE PROPOSED WORKS SHOWN ON THIS DRAWING.  
 3 THE DRAWING SUPERSEDES ALL PREVIOUS ISSUES OF THE SAME DRAWING NUMBER WITH EARLIER REVISONS.  
 3 THIS DRAWING IS COPYRIGHT TO KENNETH HENNESSY ARCHITECTS LTD. AND THE CONTENTS MUST NOT BE DISCLOSED TO ANYONE WITHOUT PRIOR AGREEMENT.

GENERAL NOTES

ALL DIMENSIONS TO BE CHECKED ON SITE.  
 THIS DRAWING IS TO BE READ IN CONJUNCTION WITH ALL RELEVANT SPECIFICATIONS AND DRAWINGS.  
 IN THE EVENT OF ANY DISCREPANCIES BETWEEN DRAWINGS THE CONTRACTOR IS TO INFORM THE ARCHITECT IMMEDIATELY.  
 DO NOT SCALE. USE FIGURED DIMENSIONS ONLY.  
 ALL WORK TO COMPLY WITH CURRENT BUILDING REGS & B.S.

REVISION REGISTER

REV	DATE	DESCRIPTION	DRAWN	CHECKED	APPROVED
P01	1/09/23	ISSUED FOR PART VIII PLANNING	GD	AQ	AQ

**KHA**  
 KENNETH HENNESSY ARCHITECTS

tel: 052 6128966  
 fax: 052 6180990  
 email: info@khaarchitects.ie

Anglesea House, Anglesea Street  
 Clonmel, Co. Tipperary

SCALE: 1/10560 1/1000 @A2

STATUS: PLANNING

CLIENT: CORK CITY COUNCIL

PROJECT: NEW SHELTERED ACCOMMODATION AT 101-102 HOLLYVILLE, HOLLYHILL, CORK CITY, CO. CORK

DRAWING TITLE: ORDNANCE SURVEY MAPS RECORD & URBAN PLACE MAP

2245 KHA ZZ00 DR A P 0001 S1 P01