















Base map © OSI; all rights reserved.

- | | | | | | |
|---|--------------------------------------|---|---|---|--|
|  | Stonewiew Framework Plan Area |  | ZO 02 New Res Neighbourhoods |  | ZO 16 Public Open Space |
|  | Walkways & Cycleways |  | ZO 03 Tier 3 Residential Neighbourhoods |  | ZO 17 Sports Grounds and Facilities |
|  | Proposed ACA |  | ZO 04 Long Term Strategic Regeneration |  | ZO 20 Rivers and Water Bodies Protection |
|  | Existing ACA |  | ZO 07 Urban Town Centre |  | ZO 21 City Hinterland |
|  | ZO 01 Sustainable Res Neighbourhoods |  | ZO 10 Light Industry & Related Uses | | |